

*23 Dec 87*

~~SECRET~~ NOFORN - HANDLE VIA SKEET CHANNELS ONLY

PROJECT SUN STREAK (U)

WARNING NOTICE: INTELLIGENCE SOURCES AND METHODS INVOLVED


-----

PROJECT NUMBER: 8717	SESSION NUMBER: 2
DATE OF SESSION: 23 DEC 87	DATE OF REPORT: 23 DEC 87
START: 0915	END: 1012
METHODOLOGY: CRV	VIEWER IDENTIFIER: 011

-----

1. (S/NF/SK) MISSION: See original targeting data and EEI, attached.
2. (S/NF/SK) VIEWER TASKING: Just prior to the session, 011 was informed that an operation was at hand, and that more information would be forthcoming. Stage 1 was front-loaded with the cue key structure. Only upon completion of Stage 3 was 011 informed that this site had been worked once previously as a solo task. A Stage 6 time line was utilized to explore activity levels for the period Jan 88 - Dec 91. Another Stage 6 tool was employed to investigate information of any type passing to or from the structure during the time of peak activity.
3. (S/NF/SK) COMMENTS: There was a continuing danger of AOL drive with regard to the AOL of "ABM site"; the monitor handled cuing as gingerly as possible to avoid connecting subsequent ideas with this suspect AOL. (Future sessions and regression analysis will determine whether or not "ABM site" is indeed AOL, or actual target-related data).

*Handwritten notes and signatures on the left side of the page.*



CPT, USA

SG1J

~~SECRET~~ NOFORN - SKEET CHANNELS ONLY

CLASSIFIED BY: DIA-DT  
DECLASSIFY ON: OADR

5 Oct '87

~~SECRET~~/NOFORN

1. PROJECT: 8717
2. COORDINATES: 589281/856562
3. BACKGROUND: There are new structures under new or recent construction at the Target Site at 589281/856562. These new structures are of high interest to a US intelligence community customer.
4. ESSENTIAL ELEMENTS OF INFORMATION (EEI): Access the Target Site at 589281/856562 and identify/describe the new structures of high intelligence interest. Address and respond to the following EEI:
  - a. Provide an overview of the Target Site and identify the structure(s) of specific intelligence interest.
  - b. Describe the purpose and actual or intended use of the new/recent construction activities at the target Site.
  - c. Provide conceptual drawings in support of your findings.

2

(NOTE: IF THE NUMBER OF STRUCTURES AT THE TARGET SITE BECOME TOO VOLUMINOUS AND THE CAUSE OF VIEWER CONFUSION, LIMIT THE INITIAL COLLECTION EFFORT TO THE STRUCTURE OF HIGHEST INTELLIGENCE INTEREST. ADDITIONAL SITES WILL BE REVISITED FOLLOWING CUSTOMER ASSESSMENTS OF THE INFORMATION PROVIDED BY INITIAL INTERIM REPORTS.)

HANDLE VIA SKEET CHANNELS ONLY

~~SECRET~~/NOFORN

## SESSION SUMMARY

SESSION: 23 DEC 87, 0915-1012 HRS

SG1J

011

COORDS: 589281/856562

THE TARGET IS A STRUCTURE. IT APPEARS TO BE A LARGE, TALL  
STRUCTURE THAT IS CURVED ON ONE SIDE AND IS STEPPED AND ANGULAR  
ON THE OTHER SIDE. THERE IS SOMETHING RELATED TO THIS STRUCTURE  
THAT IS ROUND AND CIRCULAR. THERE SEEMS TO BE A PEAK IN  
ACTIVITY, AT OR NEAR THIS SITE, TAKING PLACE SOMETIME IN THE  
SUMMER OF 1989. THE CONSTRUCTION ASSOCIATED WITH THIS SITE  
SEEMS AWESOME (AOL - like Aswan Dam).


I PERCEIVE THAT THIS STRUCTURE IS HERE TO RECEIVE SOME-  
THING (AOL - like ENERGY OR SIGNALS). ASSOCIATED WITH THIS STRUCTURE  
IS SOME SORT OF SPACE OBJECT THAT IS LONG, CYLINDRICAL, AND  
CONE-SHAPED AT ONE END. THE STRUCTURE RECEIVES SOMETHING  
FROM THIS OBJECT.

*P.I.s - none*  
*4/3 none*

SG1J


23 DEC 87

0915HRS



589281  
856562

A. *washed up, angle across,*  
*across flat, vertical up*  
*ward*  
B. *structure*




↳ across, angle up,  
angle across, flat, curving  
around  
hard  
↳ structure

S-2!

blue  
grey  
hard  
smooth  
vertical  
angles  
flat  
curving  
circular  
large  
flat  
rectangular  
verticalness

from the base of structure something should be visible

A, curving up,  
wavy

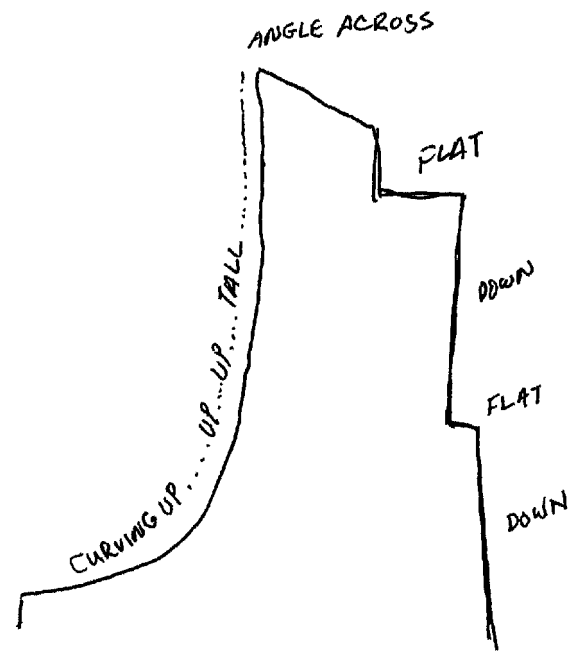


from the base of the structure something should be visible

4. curving up,  
across, curving  
up, angle across,  
hard  
to structure

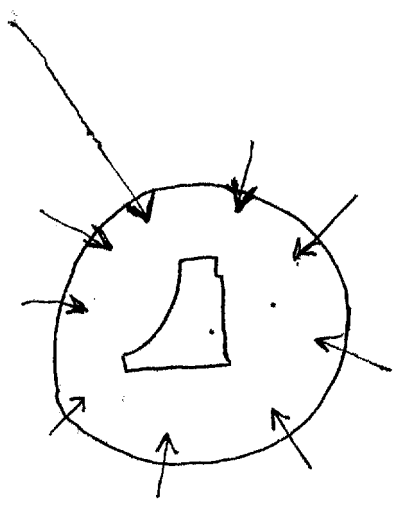
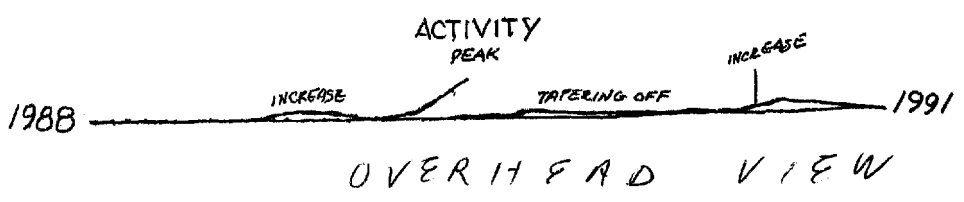
S-2!

curving  
rounded  
curving up  
vertical up  
angle across  
flat  
hard  
smooth  
dark  
blue/black



AOL — ABM radar site

ONE SIDE FEELS  
LIKE IT IS CURVING UP  
THE OTHER SIDE  
IS ANGULAR



angular  
rectangle  
circular

steps

curving  
tail  
huge

awesome

CONSTRUCTION

see break  
like the  
ASWAN DAM

F

011  
.8717  
25 Dec 87



CYLINDRICAL - OBJECT

Black  
Bls

thickness

round  
cylinder

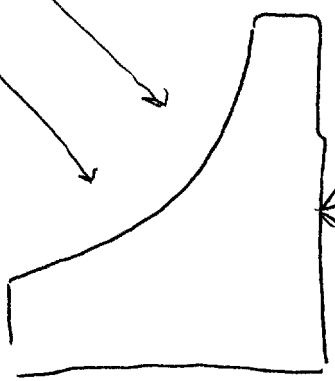
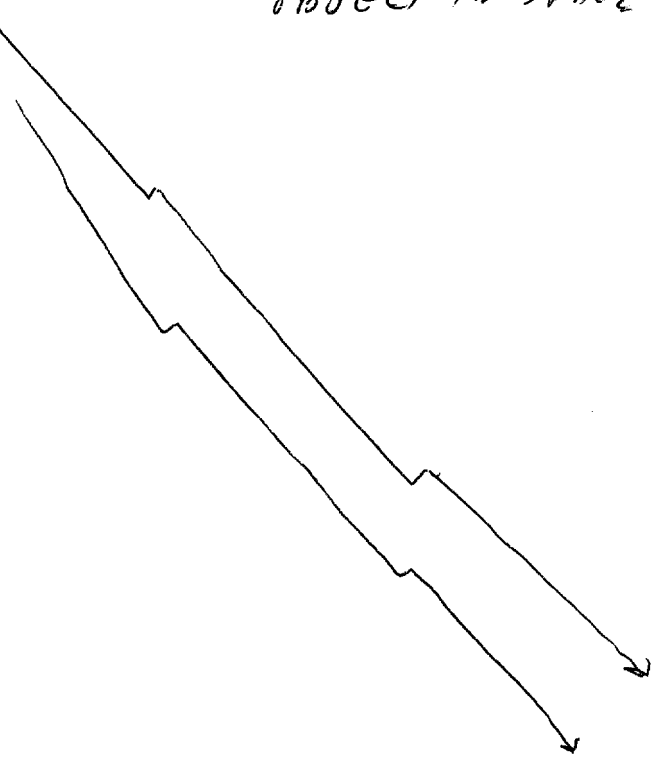
OBJECT  
ORBIT

space

$4\frac{1}{2}$  - impression of long cylindrical object in orbit, sending  
signals or energy to the large structure



CYLINDRICAL  
OBJECT IN SPACE



STRUCTURE

END

1012 HRS

011  
8717  
23 Dec 87