

14 Dec 87

~~SECRET~~/NOFORN - HANDLE VIA SKEET CHANNELS ONLY

PROJECT SUN STREAK (U)

WARNING NOTICE: INTELLIGENCE SOURCES AND METHODS INVOLVED

PROJECT NUMBER: 8717

SESSION NUMBER: 1

DATE OF SESSION: 10 DEC 87

DATE OF REPORT: 14 DEC 87

START: 1020


END: 1115

METHODOLOGY: ~~CSA~~ *Solo*

VIEWER IDENTIFIER: 011


1. (S/NF/SK) MISSION: See attached tasking data.
2. (S/NF/SK) VIEWER TASKING: 011 was briefed just prior to session and was provided with the individual EEI data (attached).
3. (S/NF/SK) COMMENTS: None.

SG1J



CPT, USA

SG1J



~~SECRET~~/NOFORN - SKEET CHANNELS ONLY

CLASSIFIED BY: DIA-DT
DECLASSIFY : OADR

Handwritten notes:
Function/use
See page 8
Presence!

Handwritten notes:
AC 0211 20 395
Mission
page 1 element

SOLO FLIGHT / FREE FLIGHT

COORDINATES: 589281/856562

REQUIREMENT: Access the Target Site at 589281/856562 and identify/describe the new structure(s) of high intelligence interest. Address and respond to the following EEI:

- a. Provide an overview of the Target Site and identify the structure(s) of specific intelligence interest.
- b. Describe the purpose and actual or intended use of the new/recent construction activities at the Target Site.
- c. Provide conceptual drawings in support of your findings.

SG1J

011

SESSION SUMMARY

SESSION: 10 DEC 87, 1020HRS - 1115HRS

COORDS: 589281/856562

The basic Stage I gestalts of this site are land/structure/
water interface. There is a very strong AOL of a river, however,
there seems to be a hardness, or solid quality to the water/liquid.

The structure is tall, large, angular, and blocky. It is
also grey, hard, cold, and smooth (AOL-like poured concrete).

The land is open, flat, gently sloping, hard and cold.
There are colors of green and brown (AOL-like frozen tundra)


AVs - none
P/S - none

SG1J




10 DEC 87
1020HRS

COORD 589281/856562



* across, angle up,
angle across, angle up
angle across
hard
B. structures



A. across, angle up, angle
across, angle up, angle
across, etc
hard
A. structures

589281
856562




A. across, angle up
hard
b. structure

S-2
flat
hard
on an incline


A. across, break, across, break,
across break
hard
B. _____

589281
856562



A. across, angle up, across, flat
across, flat
hard
B. structure


589281
856562



A. across, angle up, angle across,
angle up, etc, etc.
hard
B. structure

S-2?
dark
hard
smooth
angles
up
motion
incline
brown
pale-green
tan


589281
856562



A. across, angle up, angle across,
flat, angle up
hard

B. structure

589281
856562



A. across, angle up, angle across,
angle up, etc., etc.
hard

B STRUCTURES!

Confusion break

ideograms keep repeating, but
not in succession. Feel I'm missing
important Stage I element!


589281
856562



A. curving up, across, curving
down, curving up,
wavy, soft feeling

B. land

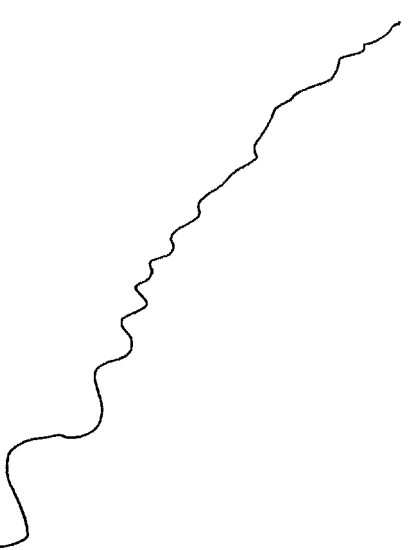
589281
856562



A. across, angle up, across,
incline down, incline up,
curving over, incline up

B. structure/land interface

589281
856562



missed break

AOL break
river


589281
856562

missed back

ASL break
river/river/river

STRUCTURE/LAND/WATER INTERFACE

589281
856562



s-2:
up
tall
vertical
angular
square
blocky

A. across, angle up, angle across,
angle down
hard
B. structure

flat
incline
open
airy

A. across, incline up, across, flat
semi-hard
B. land

hard
blue
wavy

A. up, wavy, soft/angle, hard
B. liquid/solid

OPEN BREAK!

STRUCTURE?

hard
smooth

grey

square
blocky

cold

angular
vertical
tall

solid

hard
grey
smooth
cold

angles

AOL break
like poured concrete

LAND?

green

incline
flat
sloping
open

brown
hard
cold

AOL break
like frozen tundra,
permafrost

WATER?

AOL break
like a river that
is sometimes frozen and
sometimes not

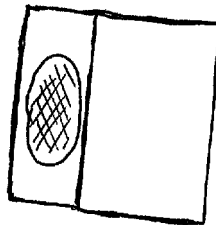

END SESSION

1115HRS

- feel that there is a danger of going into drive,

AOL

very large, angular, blocky, structure



~~AWAC~~
EW / ABM RADAR SITE



011
10 Dec 87
8717

10 DEC 87

1120HRS

SESSION SUMMARY

Site consists of structures/land/water interface.

The important structure appears to be tall, angular, and blocky-looking. The surface of the structure is hard, grey, cold and smooth (AOL-like poured concrete).

The land at this site is hard, open, mostly flat, with gentle sloping.

There appears to be a body of water nearby, most likely a river. The water seems to change from hard to soft, as if it may be frozen at certain points, or maybe at different times.

There is an over-all feeling of flatness, open terrain and very cold.

