



DEFENSE INTELLIGENCE AGENCY
WASHINGTON, D.C. 20301-6111

DT-S

1 February 1988

MEMORANDUM FOR THE ASSISTANT DEPUTY FOR SCIENTIFIC AND
TECHNICAL INTELLIGENCE

SUBJECT: SUN STREAK Operational Report - Project 8717 (U)

1. (S/NF/SK) During the period of 10 December 1987 to 12 January 1988, five remote viewers conducted 19 sessions in an effort to access and describe new target structures described by overhead photography at the site.
2. (S/NF/SK) Viewer 003 perceived the target as comprised of three large, dark, military-related structures currently under construction in a flat, cold, and open area. The general target area was in proximity to a body of water. Sketches representing overhead views of the target site are at TAB A and TAB B, respectively. The construction design of the target structures appeared to be arranged in square patterns of hard material such as cement. Of the three structures under construction, two appeared functionally important. The objective of the these two important structures seemed related to the concept of an "electro-magnetic spectrum", and a perceived ability to track space vehicles and "other orbital junk." An object described as cylindrically-shaped, smooth, and glossy, seemed functionally related to the target structures (See TAB C).
3. (S/NF/SK) Viewer 011 described the target as a large, tall structure under construction and shaped in a horseshoe configuration on one side and perceptibly angular on the other. Sketches representing side views and overhead views of the target structure are at TABS D through F, inclusively. The Target structure is being built to receive electronic signals, emanating from a round cylindrically shaped object (TAB G). The object itself appears to be orbiting in space or seems associated with another object in space. The target site reminded 011 of a previous intelligence target associated with an ABM "site and radar emplacements." A conceptual sketch representing the disposition of the target site is at TAB H.

WARNING NOTICE: SENSITIVE
INTELLIGENCE SOURCES AND
METHODS INVOLVED

HANDLE VIA SKEET CHANNELS ONLY
SPECIAL ACCESS REQUIRED

CLASSIFIED BY: DIA, DT
DECLASSIFY BY: OADR

4. (S/NF/SK) Viewer 079 described the target as comprised of two tall, circular-shaped, tapering structures under construction. The construction material consisted of cement squares that gave the structures an overall, tiled appearance. Overview sketches of the target structures are at TAB I; side views are at TAB J and TAB K. The first structure identified by the presence of a square roof, was empty. The second structure housed a tall slender, silvery object that appeared to be as high as the structure itself. A circular-shaped apparatus (TAB L) sat on top of the silvery object; it had the ability of executing both rotational and sweeping movements. The target structures were functionally related to the receipt and recording of data related to "determining measurements." Their intended use seemed related to the tracking of vehicles in space. The overall target area consisted of a large city and a body of water. A byzantine-type architecture seemed to predominate among the buildings observed within the city.
5. (S/NF/SK) Viewer 018 perceived the target area as a large, flat expanse of land (TAB M) where the presence of a series of widely-spaced buildings (TAB N) was observed. Viewer 018 perceived the presence of a cone and a cylindrically-shaped object centered within a bowl-shaped apparatus and located at the apex of target structure. A slanted rectangular object was located above the bowl-shaped apparatus. Representative sketches are at TAB O. The second target structure housed machinery; and the third structure was the size of a large moving van with pipes and reflective material, like aluminum foil. The concept of space-related "communications" appeared directly related to the structures under construction.
6. (S/NF/SK) Viewer 095 described the target as a series of "interconnected structures under construction" and readily identifiable by the presence of a thin and flimsy appearing "dome" at the apex of the structures. The domes were used to conceal "angular and rectangular" objects located within the target structures. Workers in the target area were observed handling and sliding long objects into place.
7. (S/NF/SK) COMMENTS: Correlation among viewers seems to predicate the presence of two important structures at the target site located in a generally flat expanse of land near a city and a body of water. At TAB P is a Summary of Information (SOI) that incorporates correlative data that is responsive to the tasking. The SOI is submitted for consideration as a conservative type response to the customer.

16 Enclosures
TABS A thru O - Sketches
TAB P - Summary of Information
(SOI)


GS 14
Acting Branch Chief

SG1J

TAB

OVERVIEW

Power
(POWER)

TARGET STRUCTURE

TARGET STRUCTURE

DOWN-SLOPE

down slope

up slope

down slope
(DOWN SLOPE) →

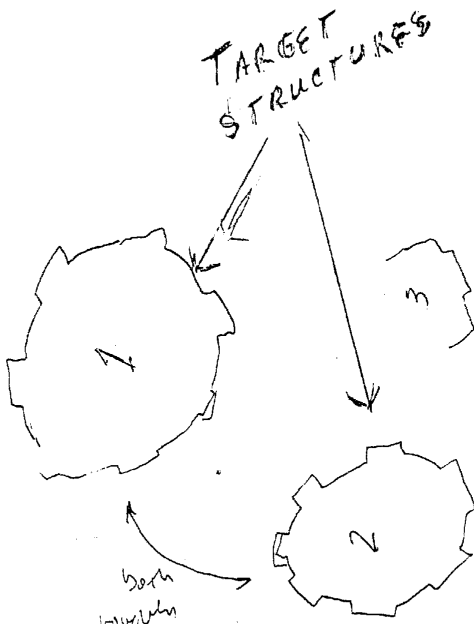
down slope

down slope
up

OVERVIEW

Other
structures
not associated
with S. L.

TARGET
STRUCTURES



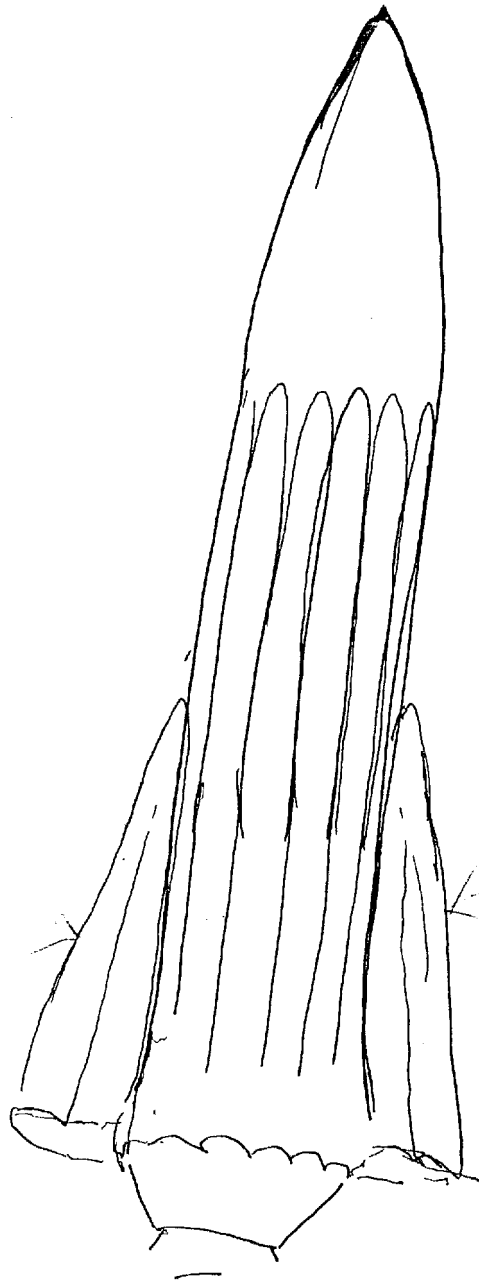
(OTHER STRUCTURE)
(PARTIALLY PERCEIVED)
other
structure
only partially
perceived

BOTH ROUGLY SAME SIZE

FENCE
Perimeter fence of reservoir

REMAINING
PAGE

TAB



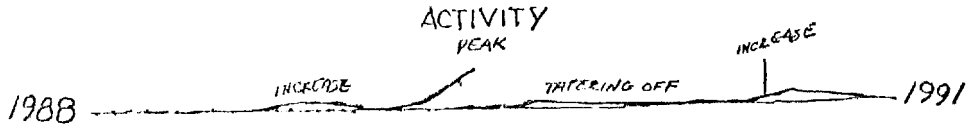
14 Jan 88

TAB

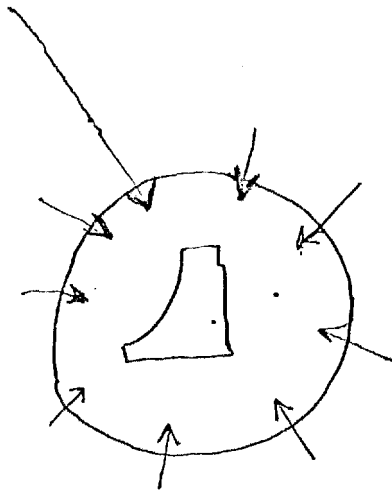
“ ”

*003
8717
14 Jan 88*

TAB



OVERHEAD VIEW



angular
rectangle
circular

steps

curving
tall
huge

awesome

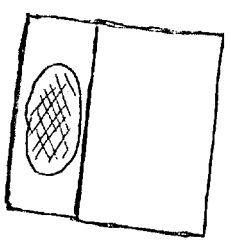
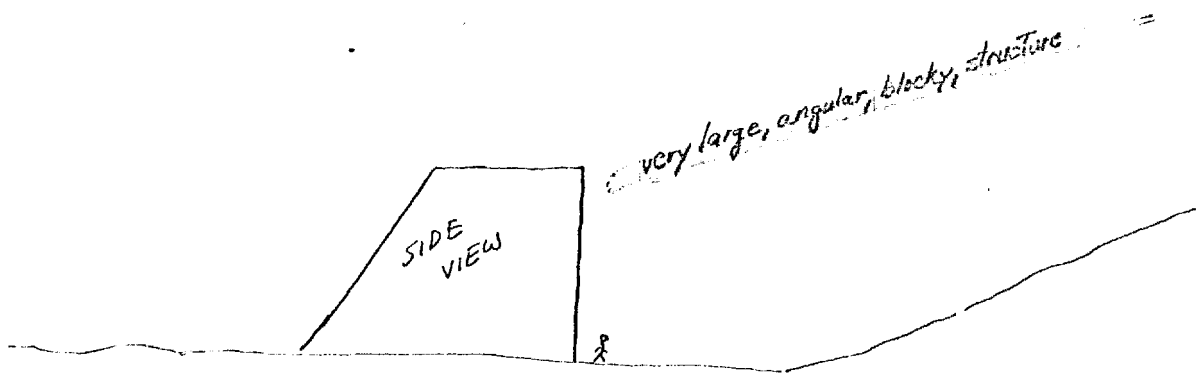
CONSTRUCTION

no break
like the
ASWAN DAM

F " " 011
8717
9302627

TAB

AOL



~~EW / ABM RADAR SITE~~
EW / ABM RADAR SITE



748 2
011
11/11/87

TAB

STRUCTURE 1

blue/gray

flat
square
rounded
vertical
incline

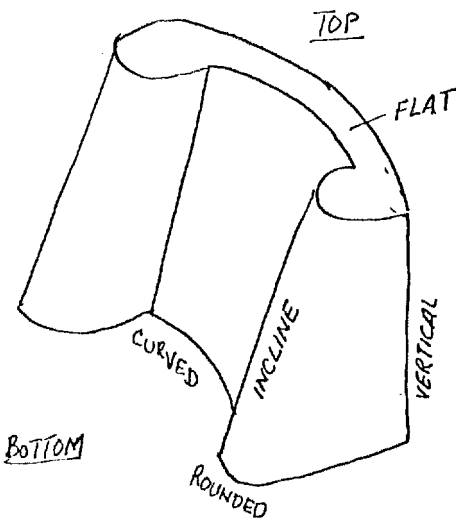
hard
cold

gray

solid

smooth
rough

AOL break
like poured concrete



SOLID
LARGE
HARD
COLD
GREY
MASSIVE
TALL

PEOPLE

EI

4 1/2 - impression of an older man in long heavy coat... scientist comes to mind... also a man in some sort of uniform with a rifle... some kind of security guard... there is a wire fence around this complex... very heavy security... personnel inside this complex are like, or at least feel like prisoners.

OLD

BLEAK

DEPRESSANT
LONELY

RESIGNED

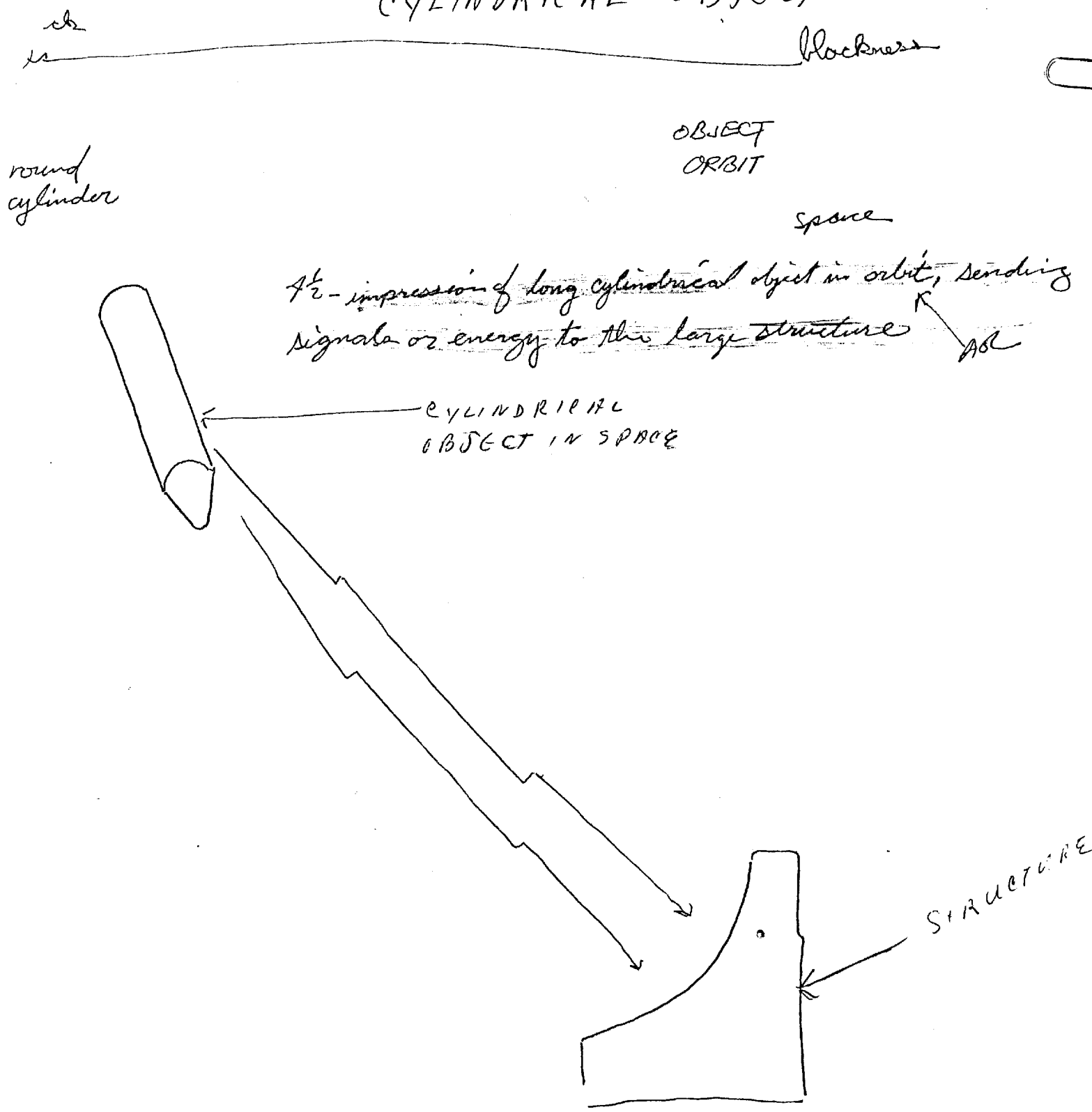
" 1) "

011

5 Jan 88

TAB

CYLINDRICAL - OBJECT



END

1012HRS

011
8717
23 Dec 87

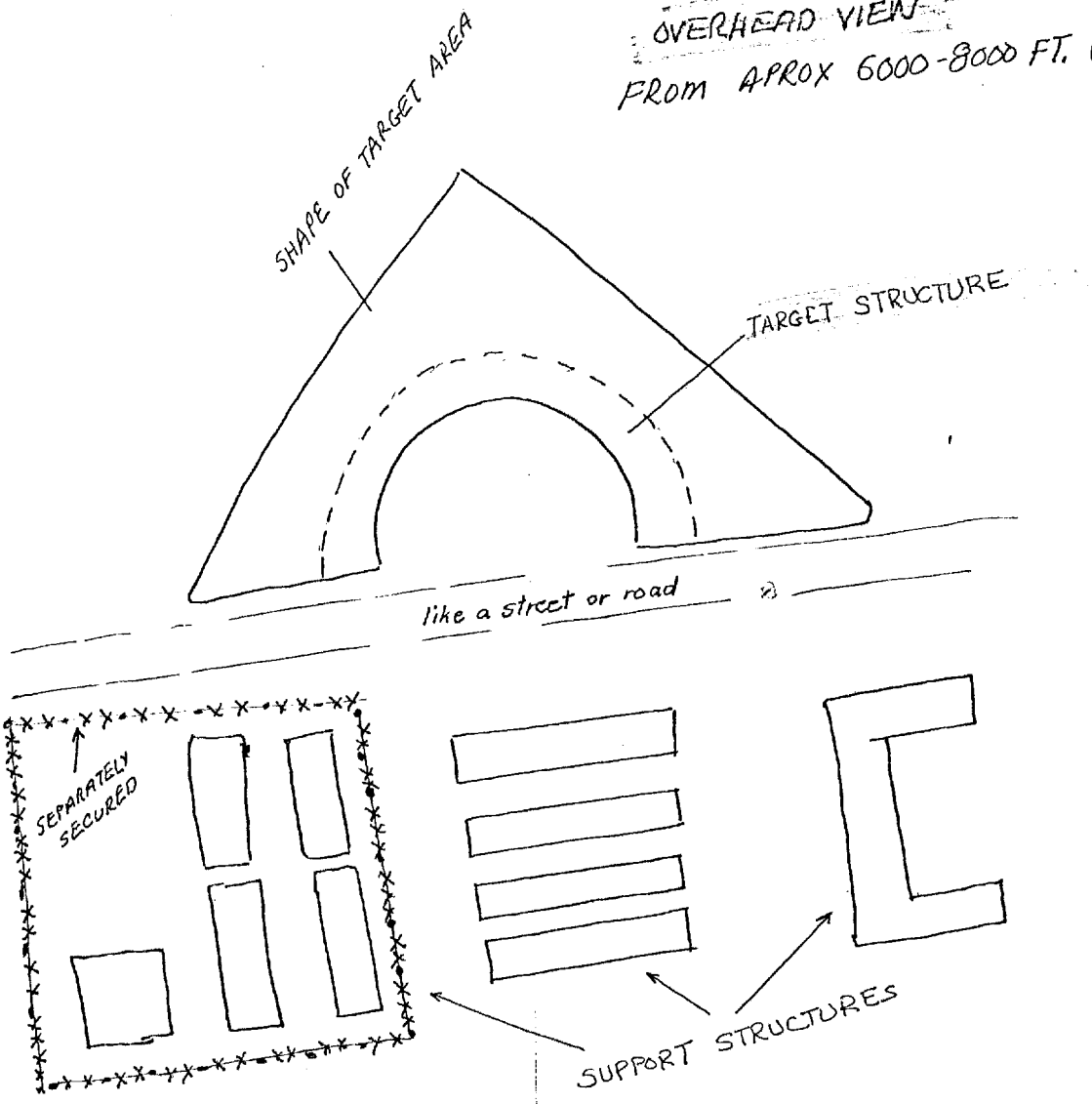
TAB

OTHER
NEW
STRUCTURES!

S-2
light colored
tan
sandy brown

D AI EI T I AOL A/S

OVERHEAD VIEW
FROM APPROX 6000-8000 FT. (AGL)



$\frac{1}{2}$ - separate secured areas within the complex.... entire complex is secured and has a military/para-military feeling about it. However, there are many civilian-type workers/scientists here also.

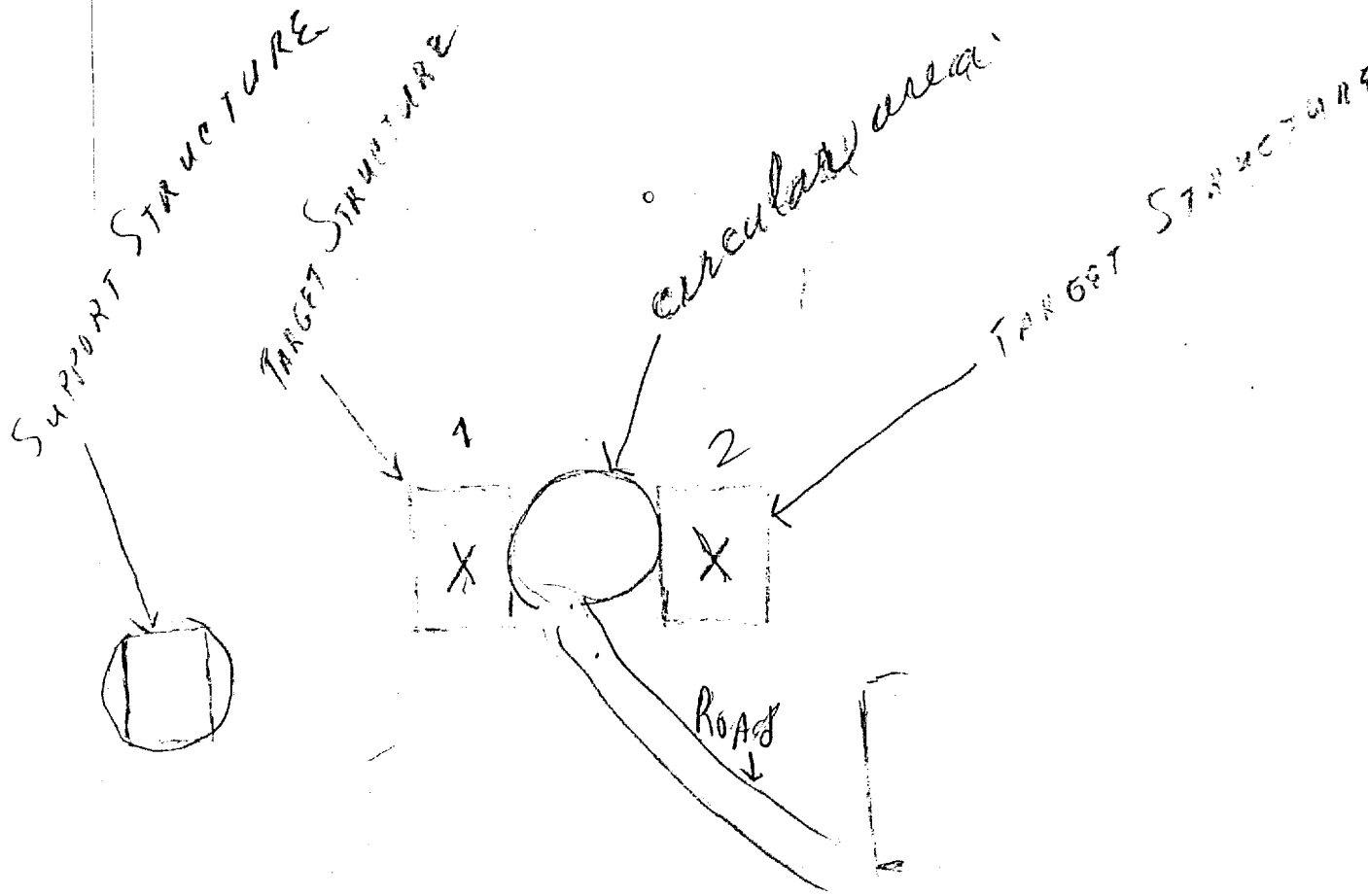
TAB H

END

011
8717
5-pan 88

TAB

OVERVIEW



OVERVIEW

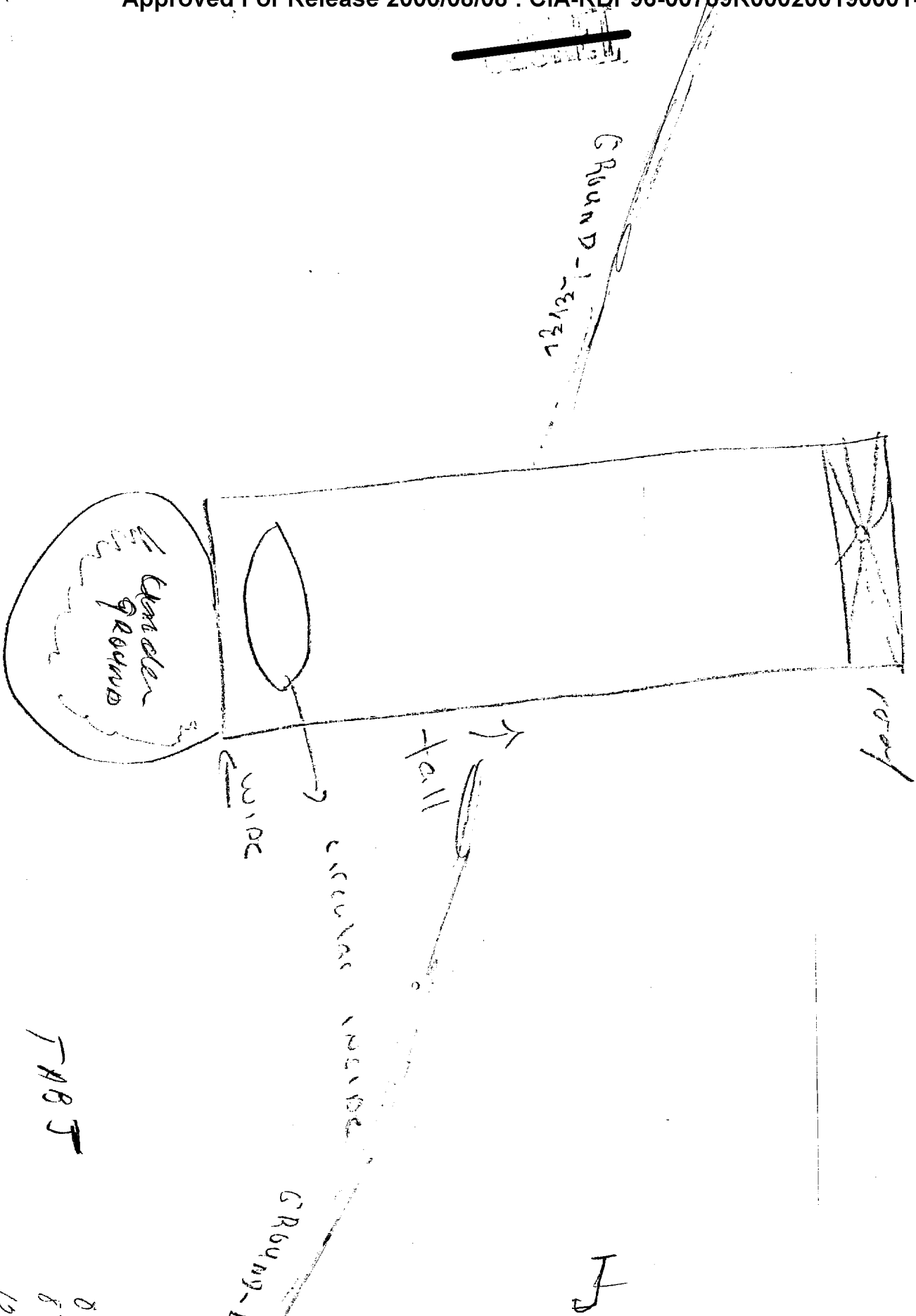
TAB I

1. TARGET STRUCTURE

2. TARGET STRUCTURE EMPLOYMENT

*079
22 Dec
8717*

TAB



1st structure

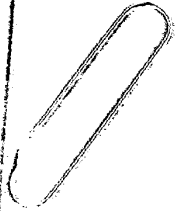
2

FAB J

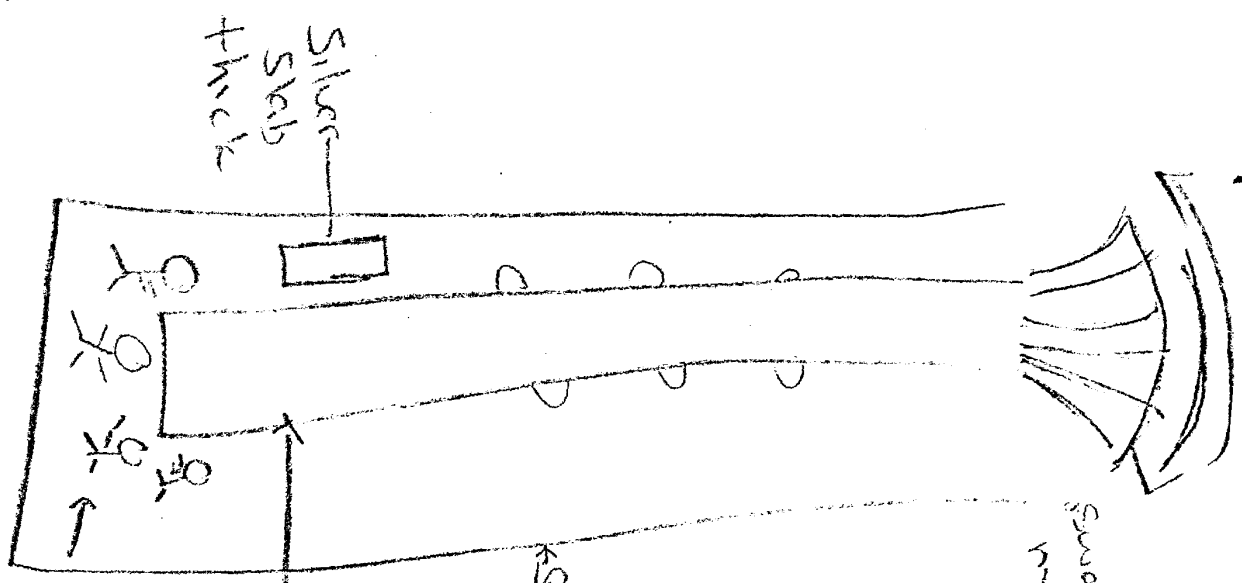
F

879
8717
19 Dec 87

TAB



TAB K



Silver slab
thick

Structure

object

CREW OR 4 PERSONNEL

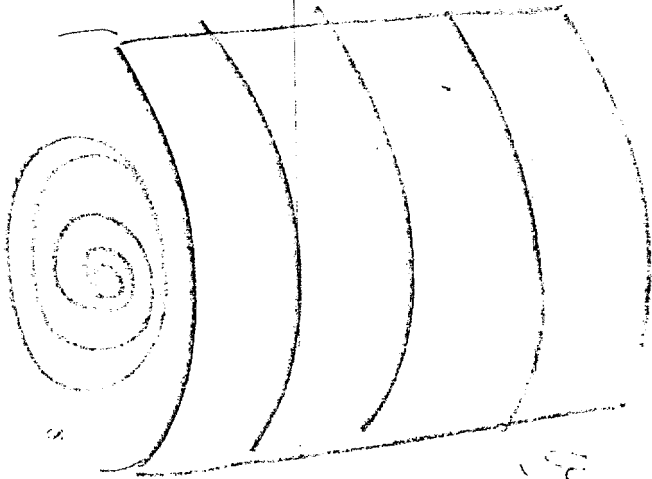
Structure #2
with object
inside
swaying
maxima

079
8717
21 Dec 87

TAB

CIRCULAR APPARATUS

③



left shell

Front Position
of object

rotating
movement

TABLE

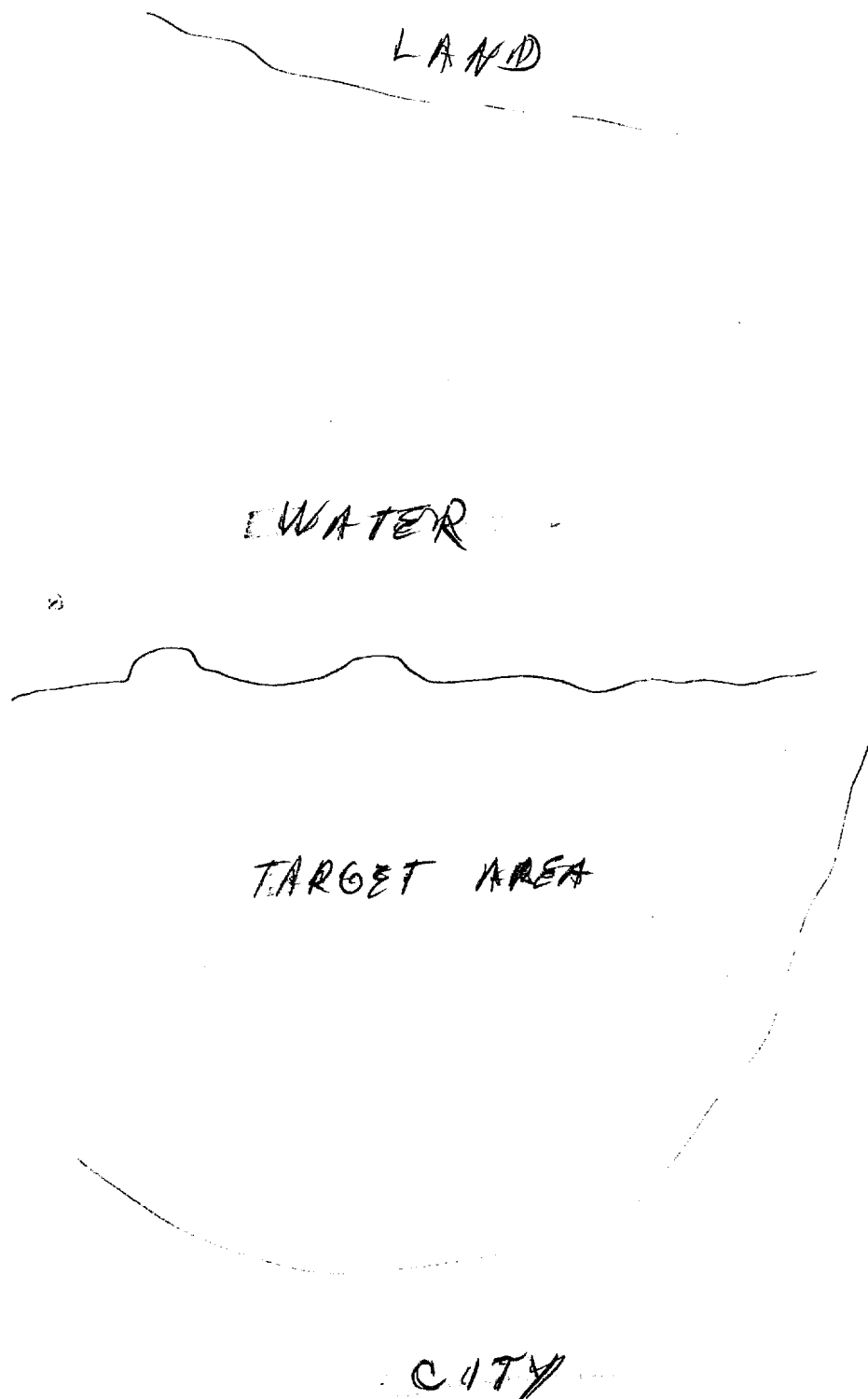
079

2717

7

TAB

DRAWING #1



TAB M

GENERAL TARGET AREA

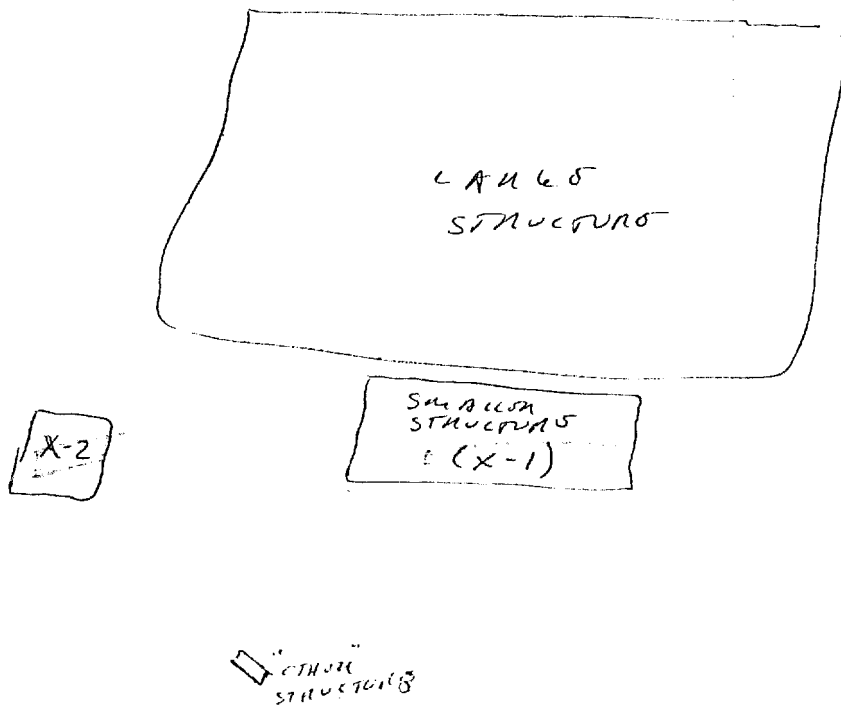
8717

SECRET

TAB

DRAWING

OVERVIEW - TARGET SITE



N TAB 'N'

018
8717


TAB

(+)

VISUALS (cont'd)

SK:

~~(LOOKING DOWN)~~





AN BK:
LIKE A
TOMB STONE
OR
MUSHROOM.



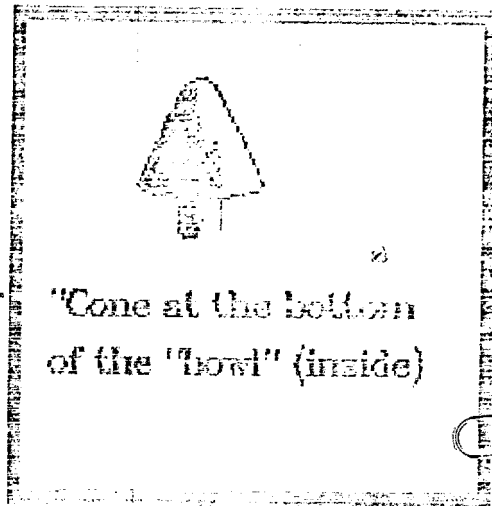
713 0 0

018
8717

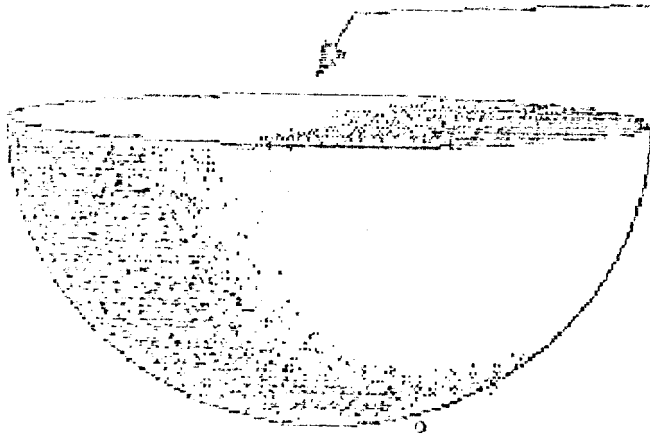
Flat, slanted
"plate"



Wires inside "plate"



"Cone at the bottom
of the "bowl" (inside)



Curved "bowl"
underneath the "plate"

Drawing #1

018
TAB 0

TAB