

Project CY 8609


Task

1. Describe the Technical Facility located vic:



SG1A

2. Within the following ten year period determine if and when any "special events" occur:




* Note: If you do find any "special events" - - - subsequent sessions will be focused on each separate "special event."



9 DEC 86
FT. MEADE
1032 HRS
ED,

NO PI.
NO AU.

SG1A



A: RIVERS
WATER
LANDS
B: LAND

A: ACROSS
WATER
BROOK-
B: LAND

S2: SMOOTH
HAND

S2 D A I E F I A U R/S.
SLICK
HAND
SMOOTH

AOL RNF.
GESSON ROCK.

(2)

SZ D A1 (2) T 1 A02 A/S

FALLING ROCKS/CANOE SOUND
WATER DRIPPING SOUNDS

TEMPERATURES
COOL
SURFACE HOT

SMELLS
DUSTY
WOT

A02 SMC
PARTIAL DRY
SOUND: SIF.


SG1A



A: ROCKS
UNOWN
HAND
WATER
B: (2)

SZ D A1 (2) T 1 A02 A/S

3



S 4 1/2 4 TIMES OF SOME ^{0/1} ACTIVITY, THEN A TIME OF SOME VERY ~~ACTIVE~~ MAJOR ACTIVITY, BROKEN INTO 2 PARTS: 1ST PART HAS A "PRODUCTION/CONSTRUCTION" FEEL ABOUT IT — 2ND PART HAS THE SAME FEEL AS THE 1ST 4, BUT MORE INTENSE.

S IV:

S 2: 0 AT ET T 1 ALL A/S.

- (1) EXPECTATION NOWNESS FUN INTEREST
- (2) WORK DAY-TO-DAY INTEREST
- (3) FINISHING UP FINALIZING OPEN-ENDED.

(4)

RESULTS!

RESULTS



A: KINGS
DOWN
KINGS
MOUNTAIN
B

S2: HEAVY
HAND
MUSTALIC

A1 BULK
OVERWHELMINGLY SOLID & HEAVY.

INSIDE!

S2:

0

R1



T

INSIDE

FOR A/S.

TIGHT
CRAMPED
JUMBO

ADL BULK ~~ADL~~

SAME FOOTING OF
PREVIOUS SITE (PAST FEW
DAYS) OF A PUZZLY
MECHANICAL DEVICE WHICH
IS A MAZE + JUMBLE MESS
OF LINKAGES, PINS, GEARS,
LEVERS, ETC.

(5)

END USES
GOING FORWARD IN SINGLE DIRECTION.
TIGHTLY CONTROLLED DIRECTION.

END USES:
FORWARD + BACKWARD TRAVEL.

END USES:


ALL SPICE
OF "MOLS MACHINES"
(LIKE IN SCIENCE FICTION
STORIES)

BREAK: 1000

SA


ON BREAK:

VISUAL: ORANGE COLORED MACHINES
W/ "PLOTTER PENS" STICKING OUT:



ANOTHER OF RACKS ON WHICH HANG
LOTS OF ROWS OF PLASTIC BAGS, EACH
WITH CLEAR LIQUID (WATER?) IN IT.

VERY ROUND BROWN ROCKS ("NOBULES?")



SB

PACKETS - MAYBE PLASTIC -

ROUGH SURFACED (RE: SURFACE
LOOKS LIKE TEXTURE
OF TOBACCO LEAVES)

LAYED IN ROWS (ARRANGED NEATLY).

RESUME 1117 HRS.

6

FROM 1000 FT ABOVE SITE, SAITE SHOULD BE VISIBLE



A: RAILS
NOUGH
HAND
VAGUE

B: LAND

~~AS~~

S2: GROUND

A: ROAD
SOFT
HAND

B: LAND

1/2 INTERFACE

FROM 1/2 MILE EAST OF SITE, SAITE SHOULD BE VISIBLE

A: RAILS
DITTO
NOUGH
FIELD
MOUNTAINS

B: _____

S2: LINES
BLACK
LINES
SUSPENDED

(S4)

FOR THE
POWER LINES.

(7)

1/2 mile or st. more should be visible




A: ~~ACROSS~~
HAND
DOWN
~~DOWN~~

B: _____

#

8



SL D AT ET T I HOW K/S.

SLOPING
LEANING

ROUHT
DARK

(1) NOISY
HOT
HUMID

AL BUK

CLIKS I'M IN A PIT!

YOU ARE HOME!

(9)

SZ P AT ET T I ROR ALS

SOLID
FLAT

A/S

LIKE WALKING
THROUGH ~~GRASSLAND~~
GRASSLAND/FIELDS/
SWAMP/ETC.

(2) BOTH DROPPING OFF &
STAYING FLAT
FOELINGS
AT SAME TIME.

~~AT~~ SITE - TO NORTH SAME SHOULD
BE VISIBLE!

SZ D AT ET T I ROR ALS

KNOW
1
FLAT
WIDE
FLAT

A/S

VARIOUS VISUAL
OF MTS IN
DISTANCE - FLAT
SCRUB LAND UP
TO MTS.

AT SITE - TO SOUTH - SAME SHOULD BE
VISIBLE

BLUE
WHITE
KNOW
MOUNT
BLACK

A/S
VARIOUS VISUAL OF
CITY/WATER/MTS/
DOWN SCRUB LAND.



STRUCTURE WASTED? YES

DIRECTION? S.E.

IMPRESSION OF OLD ABANDONED HOUSE.

A 1 BUNK SURPRISE!

STANDING RIGHT NEXT TO BLDG - AT ONE CORNER. (S.W. CORNER)

BUILDING:

82 0 A7 0 1 1
STUCCO CORNER
VAN
STUCCO TEXTURE

316
WIDE
6000

(CAN'T GET HEIGHT FACTOR)
INSIDE

FOR A/S.

NOT
ONELY
TAN
WOOD
OLIVE

11

SC D RI S T I BOL R/S.

WARM
COMFORTABLE
QUIET
- SMALL
EMPTY

DIRECTOR'S OFFICE

SZ D RI

S T I BOL R/S
DIRECTOR'S OFFICE
FILES

PROPOS
IN ORDER
WILL BE
ANALYZED

ACQUISITION FILE
- FIGURES
COLUMNS
ROWS
STATISTICS

S 4 1/2 LOOKING FOR "TANGIBLES" WHICH RELATE TO
ALL THE STATISTICS, ETC,) GOT A FEELING
THAT THE TANGIBLES ARE NOT IN THE GUY'S
UNIFORM OR UNDERSTANDING. HE DOESN'T CONSIDER
THEM.

(12)

SUT

WHAT THINGS ARE COMING OUT OF SITE
DURING TIMES OF POOR ACTIVITY?

AI BKE.

FOOLS LIKE DOTS CRAWLING OFF
IN DIFFERENT DIRECTIONS. - STRAIGHT PATHS.

TOUCH ONE:

POFINITO AI BKE:

FOOT OF PAIR UP. ONSTING BAK.

DOT:

SZ

D

AI

OR

T
DOT

,

ALL

ATS,

BASIC

SQUARES

ROUND TOPPED

~~ROUNDER~~

ROUGH

ALL THE
COAL CAR
HOPPER.

AI BKE

MILD SURPRISE -

FOOLS PURELY MECHANICAL -

I DON'T KNOW WHAT'S
MAKING IT MOVE,

13

5 1/2 I KEEP GETTING "DOT" AS A SINGLE
THING, BUT THOSE ~~ARE~~ - SOUND STRAIGHT
LINES OF THEM. EACH LINE GOES OFF
STRAIGHT IN A SEPARATE DIRECTION,
AND THE "DOTS" OF EACH LINE ARE NOT
CONNECTED, EITHER PHYSICALLY OR "PURPOSELY".


I DON'T FIND ANY END POINT TO EACH
LINE, EVEN THOUGH THOSE SEEM TO BE
"STOPPING" POINTS ALONG IT.

STAND NEXT TO ONE -

A/S
VARIABLES OF!

ROUGH/WINKLED
COVERED

LONG
POINTED
THINGS



(14)

~~1004~~
S2 DE AT ET T / AEL M/S.
LONG POINTED EATING

GENEAL
BROWN
SMOOTH

ROUND
LONG
POINTED
IRREGULAR PLACES

HEAVY FOOT
BLACK

AD'S.
LIKE COAL.

SIZE

- HIGH ON TANK AND
LONG
BIG

AT ~~BE~~ BULL
LOOKING UP AT
IT & BROWN IT,
I FEEL DWARFED BY IT.

COGNINE

CONCERNMENT

LOWRINE

ET
IMPORTANT
TO FIT WELL.

(15)

SUMMARY:

SITE IS A SEMI-ISOLATED SPOT IN A FLAT AREA OF LAND. TO NORTH SEEMS TO BE MOUNTAINS - TO SOUTH SEEMS TO BE CITY/BODY OF WATER / MOUNTAINS. ~~SITE~~

SITE IS BOTH ABOVE & BELOW GROUND. MAIN BLDG BE SITE (ABOVE GROUND) HAS RECORDS / FILES, THE PURPOSE OF WHICH SEEMS TO SIMPLY BE KEPT NEATLY.

SITE HAS "LINES" RADIATING FROM IT. THESE LINES CARRY AN AI OF LOTS OF ~~DATA~~ ^{INFS} ~~DATA~~. THE "LINES" ARE MADE UP OF UNCONNECTED "DOTS". EACH "DOT" SEEMS TO BE MADE UP OF A BASE WHICH TRAVELS ALONG THE LINE, A LONG, ROUND, POINTED "THING" RIDING ATOP THE BASE, AND A CONCEALMENT COVER. THE COVER IS BLACK + ROUGH TEXTURED (LIKE ~~A~~ PILE OF COAL). THE "LINE" SEEMS TO HAVE NO END, EVEN THOUGH IT DOES HAVE STOPPING PLACES ALONG IT.

SITE ON 12/1 HAS.