

COORDINATE REMOTE VIEWING TRAINING (CRVT)

CRVT Report: Calibrates 8404

DATE/TIME CONDUCTED: 17 14 15 Apr 84

SOURCE #: 63

FILE #: _____

SITE: Haleakala Crater (Maui), Hawaii


EVALUATION:

Very Good

TOM
11 Apr 84
1415


Calibration

20° 42' N
156° 12' 52" W M Break


20° 42' N
156° 12' 52" W 

A rising M Break

20° 5 Break

20° 42' N
156° 12' 52" W 

A rising solid
B land <

20° 42' N
156° 12' 52" W 

A rising solid
B land

A rising manmade
B -

S-2

green PL

outdoor say <

white CFB

brown PL

A of Break

act. t. app. another m. n.

20° 42' N
156° 12' 52" W



A curving solid
B —

A solid rising
B land c

A fluid
B water c

S-2

green
rising

AT Beach
Pretty

S-2
green

D
Enclosed c

AT
AT Beach
Pretty

EI

T I

Acz Aolsig

land
water
island c

And Beach
End
Sute