

**SECRET**

IAGPA-F-SD


14 July 1983

MEMORANDUM FOR RECORD

SUBJECT: CENTER LANE Interview Summary - CL-1026/8307/01 (U)

1. (S/CL-3/NOFORN) On 120900 July 1983, source #01 was interviewed in an attempt to determine if he could provide information relevant to a group of unidentified buildings. The project 8307 sponsor had provided geographic coordinates of the buildings, a photograph of the buildings, and a map showing their relative location (see Incl 1).
2. (S/CL-3/NOFORN) For this interview source was given the geographic coordinates provided by sponsor. Other information provided by the sponsor was not shown to the source as the collection plan called for its use as "feedback" and cuing material for possible subsequent interviews.
3. (U) A transcript of the interview was prepared including a narrative explanation of the drawing which source provided (see Incl 2).
4. (U) A DA Form 341 (Agent Report) was prepared for the sponsor. This report related the salient points of the interview. Attached as an exhibit to the DA Form 341 was a copy of source's drawing (see Incl 3).

3 Incl  
as

  
FREDERICK H. ATWATER  
CPT, MI  
OPS/TNG Officer

CLASSIFIED BY: CDR, INSCOM  
DECL: OADR

**CENTER LANE**

**SECRET**

**SG1A**

**Approved For Release 2000/08/08 : CIA-RDP96-00788R001600360001-6**

**Next 1 Page(s) In Document Exempt**


**Approved For Release 2000/08/08 : CIA-RDP96-00788R001600360001-6**

**SECRET**

TRANSCRIPT

#66: This will be a CENTER LANE Interview for 0900 hours  
12 July 1983.

SG1A



PAUSE

#01: See a square building, ah..three stories with a diamond shape in the center. ...To the right,..."U" shaped...ah..group of buildings. It's not a perfect "U", it's a...angle,...angle on... the legs of the "U" to make it more curved. ....Something white that's south of there, something white....Just a minute. ....There's a group of towers or..looks like ah..four or three in a row,..one to the side, standing...to the south and left of the diamond building. They're spread out. ....Seems to be...a..two quadrangle shapes, with buildings around it..side by side to the right of the towers area.

#66: Break out quadrangles.

#01: Ah..interiors look like squares, "H" shaped in the center, "C" shapes to the outside edges.

#66: Okay. These "H" shapes and "C" shapes are ground patterns or buildings, patterns?

#01: Buildings. Ground patterns just squares.

#66: All right. Now if you go from the "H" shaped building, between the "C" shapes, from the "H" proceeding between the "C" shapes, describe.

#01: They're two long buildings on my left and right.

#66: And straight ahead of you?

#01: .....Want to see something under ground.

#66: Okay. I'm interested in what's above ground, look straight ahead.

NOT RELEASABLE TO FOREIGN NATIONALS

**SECRET**

INCL 2

**SECRET**

#01: A "H" shape through the "C",..just see a tiered square.

#66: Okay. With the "H" shape building to your back, the "C" shape buildings to the left and right, move down between the "C" shaped buildings, down, down, down and describe what's in front of you.

#01: ...Large square.

#66: All right. Now as you're standing looking at this large square, describe the surface you're standing on.

#01: White pavement.

#66: Okay. Now, as this white pavement proceeds towards the large square, describe.

#01: Goes up,..it's tiered. Ah...seems like there's a wall,....some...wait a minute, I'm getting...just a minute. ....Impression of steps left and right.

#66: And in the middle, straight through?

#01: Some kind of opening.

#66: All right, move through the opening and describe what's 50 feet the other side of the opening.

#01: Just getting interlocking columns of concrete.

#66: Um, um and beyond now the square thing to the other side, in front.

#01: Keep going back to a..block house formation, hard block, hard wall, hard square.

#66: Yes, that characterizes the structural concept of this thing. I'm interested if you stand now and look out away from this structure.

#01: ....Something glass,....just an opening is all I see.

#66: Um, um.

#01: Large opening, something in the square open long.

**SECRET**

SECRET

- #66: Um, um. Okay. Orient yourself and describe your present position of observation.
- #01: ..Back to the, my back is to the "H", center of the "H", "C" shape left, right, buildings, large open square, some kind of...leaning concrete column or design, center front, beyond that, open black elongated area,...very stubby square, hard, white area, building shape
- #66: Okay.
- #01: A lot of white pavement.
- #66: Okay. Listen carefully for movement exercise. You're moving now from, down the white pavement area, from the "H" building, between the "C" buildings, moving now towards the square opening in front of you. And you're now moving to 100 feet beyond the square opening, describe.
- #01: .....Standing in front edge of a half moon shape. It's like an alcove, bends around me left and right, slight overhang.
- #66: Go another 100 feet.
- #01: Just a middle of an entry to a.."I" shaped wall.
- #66: Another 100 feet.
- #01: Just get an impression of a wall of glass.
- #66: Okay, from here, up 100 feet and look down and describe.
- #01: Platform,..large square, white platform with a..like a wall slanting down away from me. It's a...it's like a big screen...it's a square slanting away.
- #66: Okay. Move to the "H" shape building now.
- #01: Okay.
- #66: Stand on top of the "H" shaped building.
- #01: Okay.
- #66: Look south and describe.

SECRET

SECRET

- #01: Large, white block house shape, some kind of dome a little bit further south,....oval....That's all I see of buildings.
- #66: Okay. I'm of course having trouble at the angle of the elevation when you look south like that. Looking south from the top of the "H" shaped building, within a 1,000 meters.
- #01: .....See "U" pointed away, shape building's like a "U", bent ends like a horseshoe.
- #66: Um, um.
- #01: Pointed away from me.
- #66: Okay, let's turn and look the opposite direction.
- #01: Large, block white square.
- #66: All right. We have a mirror reversal of directions here, so when I tell you then to face, what you know as north, then you see the flanking "C" shaped buildings and the large white square?
- #01: Yes.
- #66: All right. All right, I want to orient this group with one more situation. Describe the main entrance to this group of buildings.
- #01: ...Running straight out from the "H" shape, there is a triple arch, main road through the center, but no cars. ....The (mumble) has got a square top to the triple arch, it's beyond the white square, some kind of gate or fencing to the left, right.
- #66: Okay.
- #01: It's very squared, the arches.
- #66: All right. Now, I want you to remember so you can draw. We have main street and we have some sort of entryway through arches and a big white square. And we have "C" shaped buildings left and right. And then an "H" building. I want you to remember that and then I have one more verification.
- #01: A lot of light concrete too.

SECRET

#66: Yes, it appears so.

#01: Okay.

#66: Now this will be a movement exercises for geographics. From this group of buildings, ~~to~~ grids southeast, describe. *two*

#01: A row four buildings, rectangles. Appear to have some connecting piece.

#66: Okay. From 50,000 feet.

#01: .....Ah.....See, I see a ..(mumble) train station and park,...water, some kind of water.

#66: Describe size of water, the type of water.

#01: Pond or lake, small lake.

#66: Okay. I have no further questions.

#01: I want to put a little island or something.

#66: Yes, that's correct.

#01: In the lake.

#66: That's correct. I have now further questions unless you have anything else.

#01: No.

#66: Okay, remember the images of the groups of buildings, because I need you to draw them.

**SECRET**


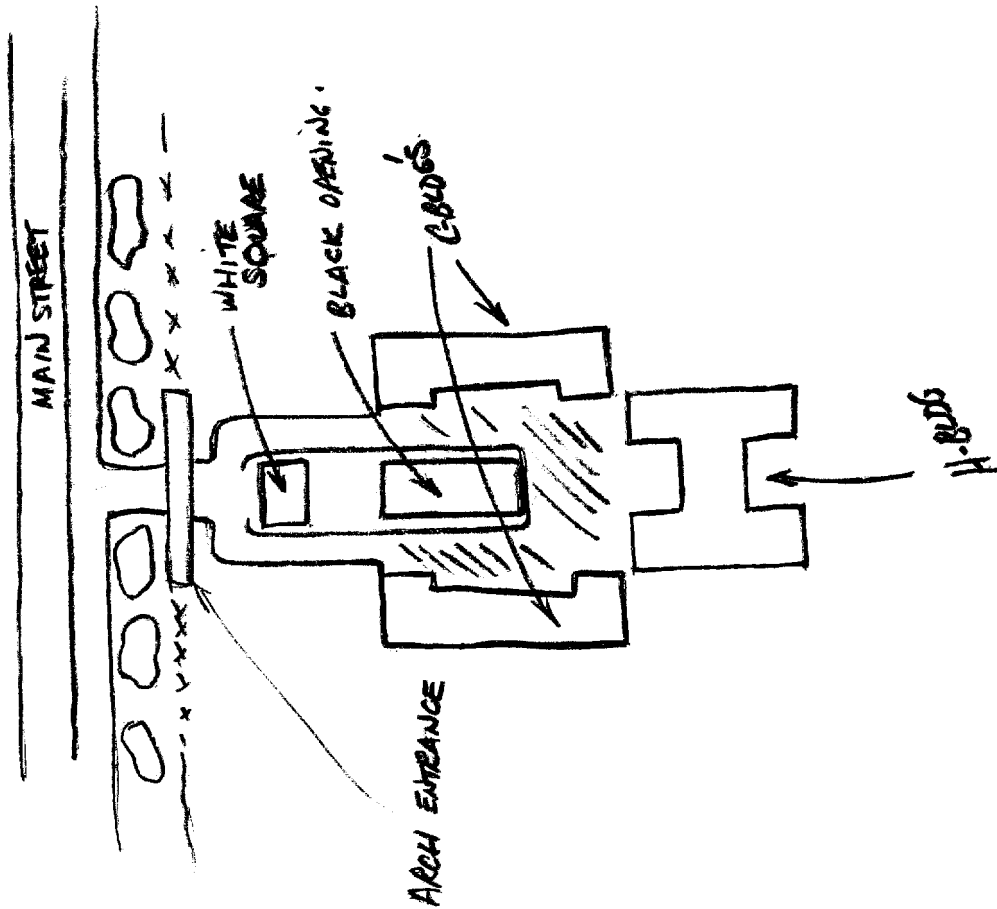
DRAWING EXPLANATION

- #01: Okay, this is just drawing #1. I'll label it a #1. I've labeled what's a main street out here and how it comes in through a arched area. And goes around a white square shaped object and there's some kind of a black opening, I'll call it a black opening. What it is, is just a black rectangle against the white concrete like, "C" shaped buildings and "H" shaped building. And they are very distorted views of what the buildings look like. I got a feeling like they're much larger and you can just define the "C" part, you know like the legs of the "C" and the legs of the "H", like the "H" building is much wider and thicker. But I'm not sure which side the "H" is formed on, it's just an "H" shaped building.
- #66: Okay, in terms of numbers of stories, are these single story or multi story buildings?
- #01: Oh, they're multi story. They're like 5 or 6 stories, somewhere between 4 and 6.
- #66: And then when I ask you what was to the southeast of this?
- #01: There's a lake with an island in it, a lake or a pond with some kind of an island in it.
- #66: Okay. Anything else?
- #01: That's all.



SECRET

①



SECRET

0

**SG1A**

**Approved For Release 2000/08/08 : CIA-RDP96-00788R001600360001-6**

**Approved For Release 2000/08/08 : CIA-RDP96-00788R001600360001-6**

US ARMY  
INTELLIGENCE AND SECURITY  
COMMAND





EXHIBIT  
COVER SHEET

SG1A

SUBJECT:



FILE NUMBER: CL-1026/8307/01

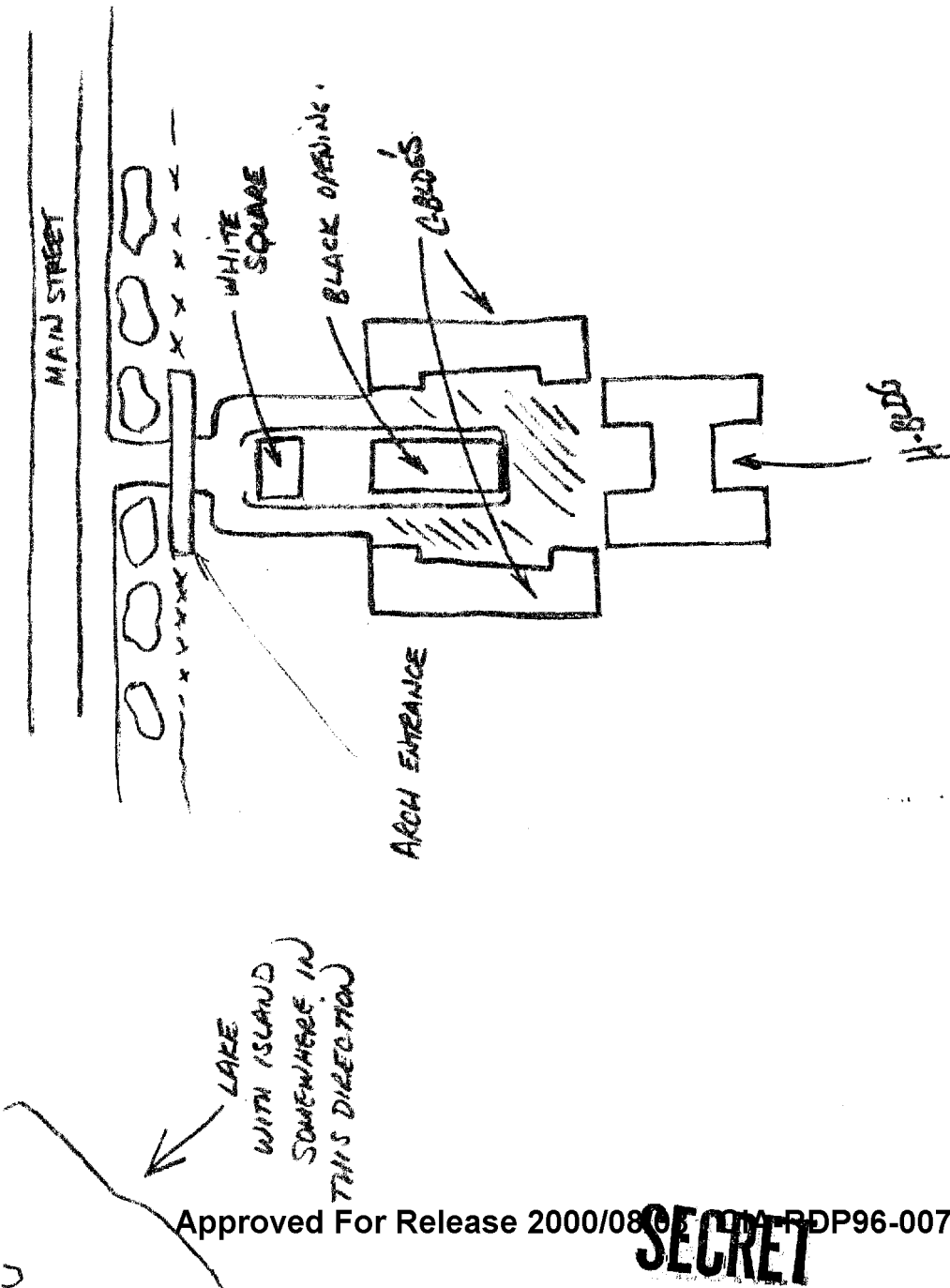
PREPARING UNIT:

AGENT REPORT DATED:

DESCRIPTION: Drawing

SECRET

①



SECRET

②