


COORDINATE REMOTE VIEWING TRAINING (CRVT)

CRVT Report: 985

DATE/TIME CONDUCTED: 111115Jan83

SOURCE #: 63

FILE #: 14

SITE: 

SG1A

EVALUATION: Complaints of back pain
Not a S1 or S2 site
Unable to detect and decode signal line

COORDINATE REMOTE VIEWING TRAINING (CRVT)

CRVT Report: 985

DATE/TIME CONDUCTED: 11115 Jan 83

SOURCE #:  63

FILE #:  14

SITE: 

SG1A

EVALUATION:

Complaints of back pain.


Not a S¹ or S² site

Unable to detect and decode signal time

*Jean
I will give you
copy of map for file.
ask me.
Fred*

TOM
11 Jan 83
1115


SG1A



m break

A - droppings / flourms
B - water NS

SG1A




A Swelling
B water NS

A Peeling irregular
B land

- 2 -

S-2
dark CFB
lumpy CFB
low vegetation CFB
Black/Dk Brown CFB

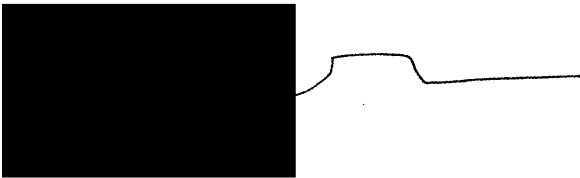
SG1A



A High dropping
B landpc

S-2
Ridge CFB
hill top CFB
Valley CFB

SG1A



A Ring flat falling
B land CFB

S-2 brown CFB
bright CFB
vertical lines CFB


A Rising
B land Amah

→ Break

A Rising flat
B plateau

S-2
brown CFB
gramy
cool PC
clean cold smells^{PC}
white PC
wet PC
lake NS
flat PC
green
mountain
Ad Break
mtns, snow, river, trees, ice NS

SG1A Break



A circling

B —

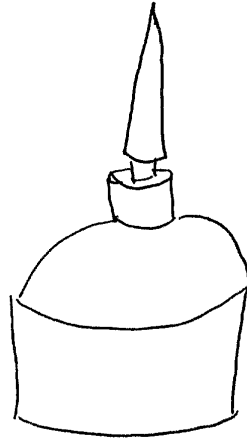
S-2

Raised

Cem Break

different environment
on inside and out

Aol Break



ink
bottle

SG1A



A -
B -

outdoor open
mountain peaks
Cold Snowy

SG1A



A Curving back
B —

A Curved
B land

→ 2 rock CFD
smooth.
gray
Ad Break
glacier formed

End