

COORDINATE REMOTE VIEWING TRAINING (CRVT)

CRVT Report: 983

DATE/TIME CONDUCTED: 101115Jan83

SOURCE #: 63

FILE #: 14

SITE: Tumbling Glacier, Mount Robson, British Columbia, Canada

EVALUATION: S1 and S2 signals - minor  
Difficulty in decoding



*B 470-4700*

Tom Beach

*smooth Hills and sand*

53°6' N  
119°8' W

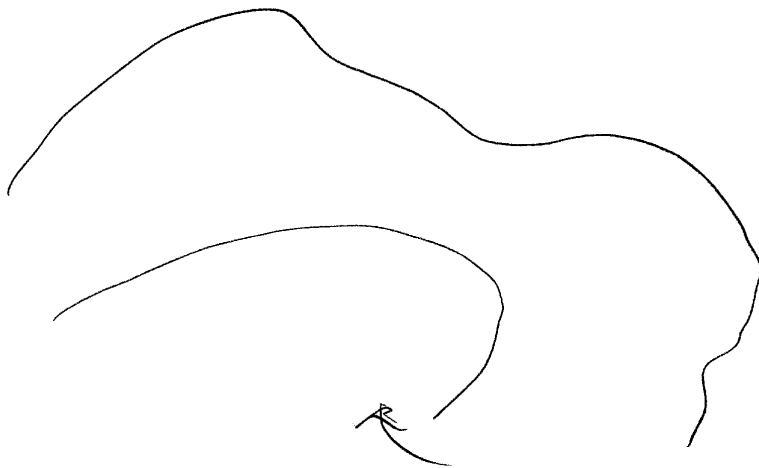


A flat  
B sand

A Rising  
B meters

S-2

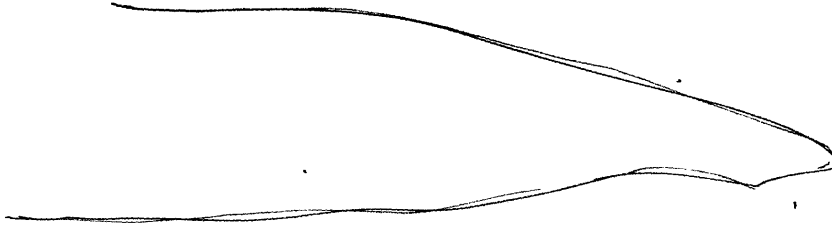
Surrounding  
manmade



A High  
B High  
miles

A flat  
B sand

53° 6' N  
119° 8' N



A smooth

B LW interface

S-2

lake

land

rough c

dark c

rough reg ccs

ccs small cluster  
of manmade


Sum

Lake surrounded by flat land surrounded by mtns  
Lake is blue clear. Land is hilly. white, brown, green  
rough. Manmade there. End.

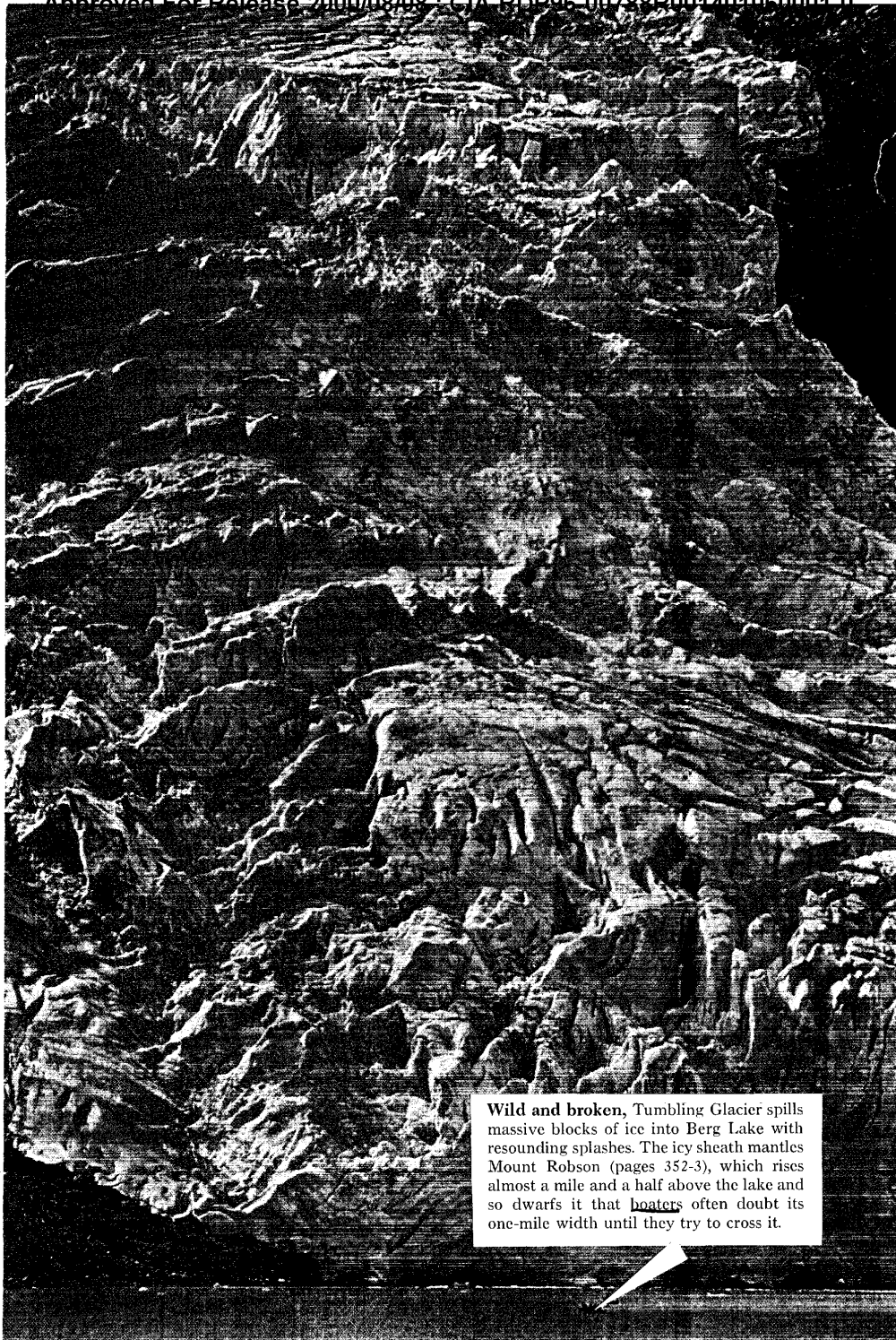


Crampons crunching into a glacier.  
Mount Robson climber approach a  
vase. Second oldest of British Columbi  
provincial parks - after Strathcona. Mon  
Robson remains an un-pooled wilderness  
home fit for the king of Canada's Rock

CPYRGHT



CPYRGHT



Wild and broken, Tumbling Glacier spills massive blocks of ice into Berg Lake with resounding splashes. The icy sheath mantles Mount Robson (pages 352-3), which rises almost a mile and a half above the lake and so dwarfs it that boaters often doubt its one-mile width until they try to cross it.

CPYRGHT