

COORDINATE REMOTE VIEWING TRAINING (CRVT)

CRVT Report: 981

DATE/TIME CONDUCTED 051101Jan83

SOURCE #: 63

FILE #: 14


SITE: Rat Cay Blue hole Andros Island, Bahamas

EVALUATION: No signal line detection!

Tom  
5 Jan 83  
1101

25° 5' N  
77° 56' W — break

25° 5' N  
77° 56' W




A angles

B —

S-2

- verticals PC
- manmade CFB
- light colored CFB
- dot PC
- dry PC

25° 5' N  
77° 56' W




A flat angles

B —

S-2

- open PC
- light brown CFB
- spines CFB
- angles PC
- green patch PC


25° 5' N  
77° 56' W



A Angles  
B buildings Pc


S-2  
marmade NS  
angles CB  
Corners CB  
Foreign c  
Ad Break  
Arabic feeling  
Oasis in desert

25° 5' N  
77° 56' W



A - flat / ripple  
B - land  
S-2 dry CB  
like lion CB  
Ridge CB  
Break

25° 5' N  
77° 56' W



A rolling  
B hills PC

S-2  
smooth  
rolling  
little veg PC  
green ad bouns  
avrye

manmade  
out there CFB  
flat


Ad Break  
Arizona feeling

25° 5' N  
77° 56' W



A Knob  
B Ke  
con break *views falling  
curving*

25° 5' N  
77° 56' W



A Angler  
B mamade pc

A Ring Falls  
B hill pc

S-2

lute brown  
dry

green c  
open c


large areas

Atol Break


arizona  
feeling

End  
ZIP

# Diving Into the Blue Holes of the Bahamas



KODAKOLOR (UPPER) BY GEORGE J. BENJAMIN, EKIM/HOME (RIGHT) AND KODAKROME BY DALE LITTEHALES (C) N.G.S.



## To the cellars of the sea

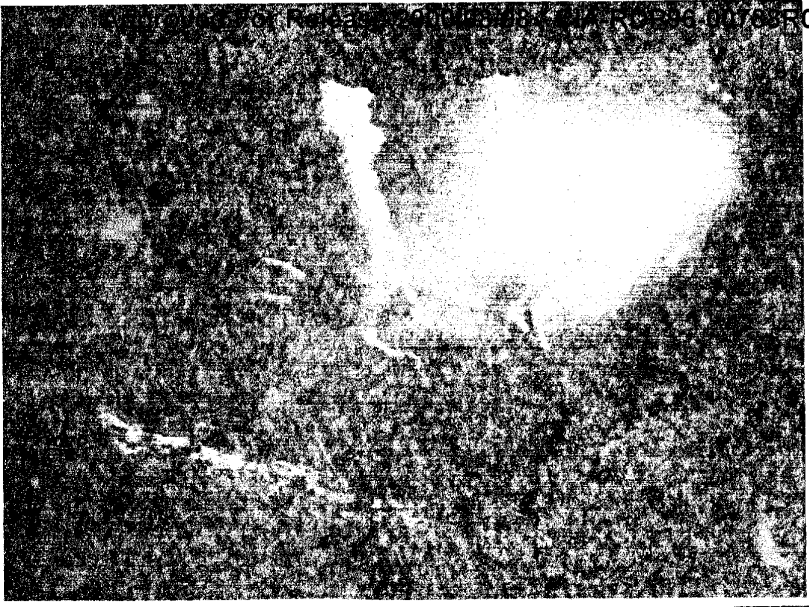
**T**HEIR BOAT double-anchored against currents from a hole off Rat Cay (above), the team dives during calm periods when the flow changes direction.

A spelunker on land before entering his first blue hole, the author (lowering lights, left) has spent more than a decade exploring these underwater labyrinths.


Diving with scuba gear (right), he rigs a line to guide explorers returning from passages clouded by silt. His son George Jr. handles lights powered by separate systems in case one fails. On the boat, diver Archie Forfar prepares to follow, as a partly submerged camera captures both realms.



CPYRGHT

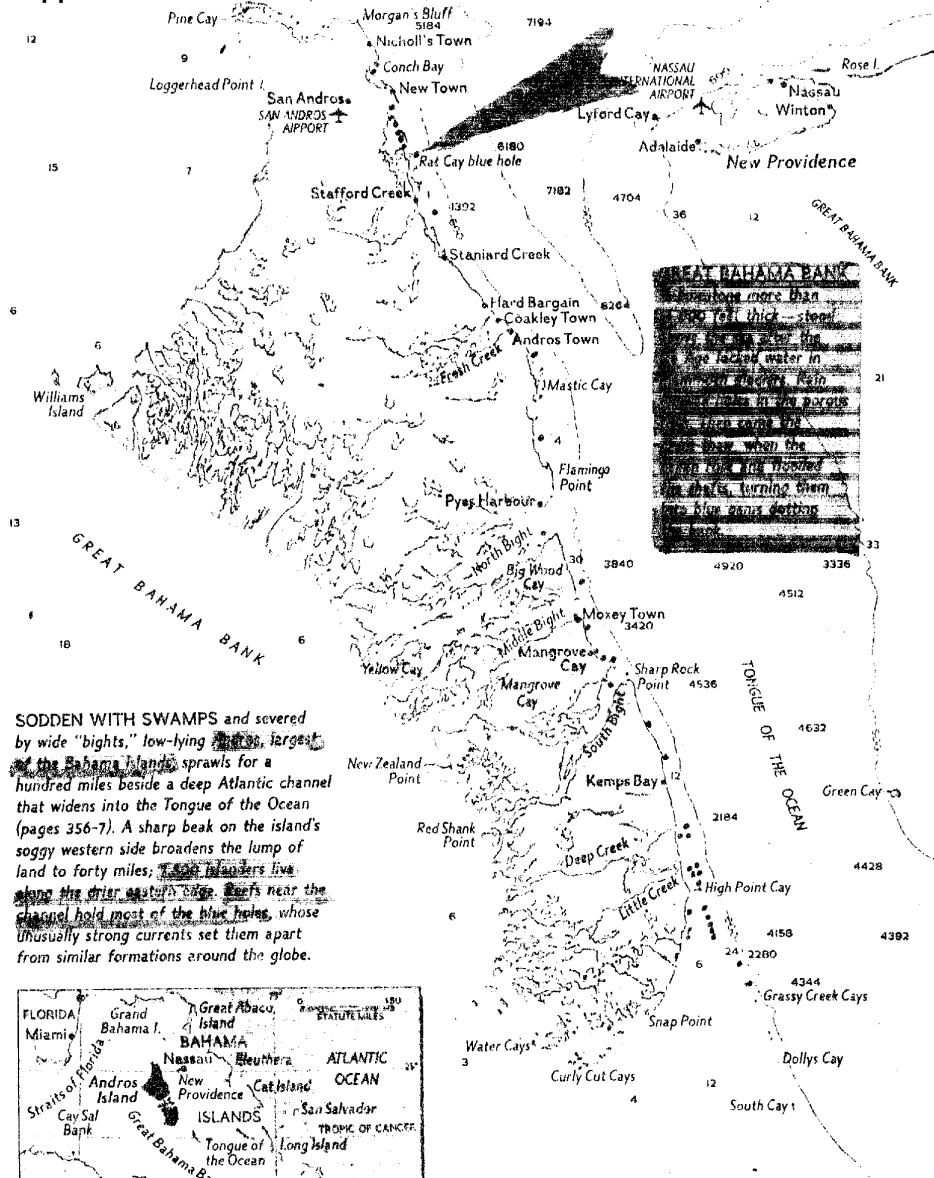


PHOTOGRAPHS BY GARY COLE, REMANDED BY FBI



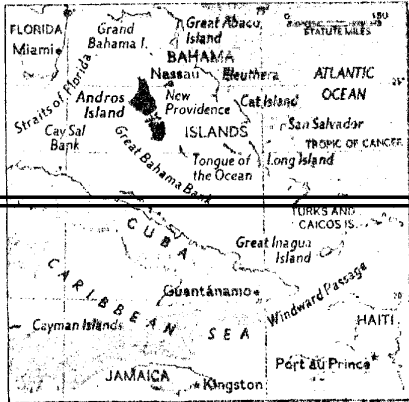
Like a closed gate, a rockfall 150 feet into a side tunnel at the bottom of a 200-foot-deep blue hole blocks exploration by diver Heinz Bolliger. "We believe this cave might go on for miles," says the author.

CPYRGHT



**GREAT BAHAMA BANK**  
 is more than  
 100 miles long  
 and is 1000 feet deep  
 in places. It is a  
 shallow lagoon  
 that is 100  
 miles long and  
 100 miles wide  
 and is 1000 feet  
 deep in places.

SODDEN WITH SWAMPS and covered by wide "bights," low-lying ~~islands~~ largest of the Bahama Islands sprawls for a hundred miles beside a deep Atlantic channel that widens into the Tongue of the Ocean (pages 356-7). A sharp beak on the island's soggy western side broadens the lump of land to forty miles; ~~1000 islanders live along the drier eastern edge. Near the channel hold most of the blue holes, whose unusually strong currents set them apart from similar formations around the globe.~~



### Andros Island

• Blue-hole areas pinpointed by author

SOUNDINGS IN FEET  
 STATUTE MILES

DRAWN BY ALBERT ZEDARTZ  
 COMPILED BY LEO J. ROBERTS-MIDT  
 GEOGRAPHIC ART DIVISION  
 © NATIONAL GEOGRAPHIC SOCIETY

CPYRGHT CPYRGHT