

COORDINATE REMOTE VIEWING TRAINING (CRVT)

CRVT Report: 965

DATE/TIME CONDUCTED: 150900 Nov 82

SOURCE #: 63

FILE #: 14

SITE: Ancient Ciuty of Bam, Iran

EVALUATION: Difficulty in getting signal line
Coordinates may not be of city


TDM
15 NOV 82
0900

29° 10' N
58° 25' E




M
Break

29° 10' N
58° 25' E



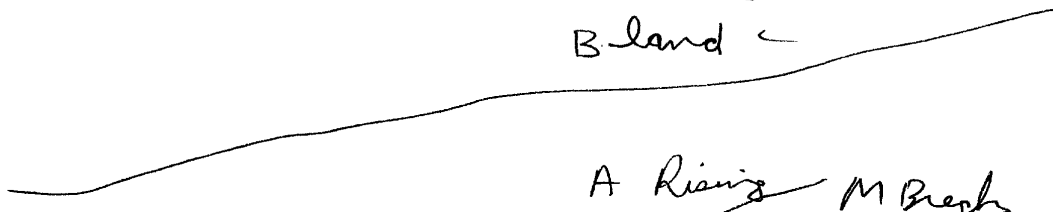
A steps up
B —

29° 10' N
58° 25' E



A curving up
B land ←

29° 10' N
58° 25' E



~~A Rising~~ ~~M Break~~
B land

S-2 green CFB
hills R

29° 10' N
58° 25' E



29° 10' N
58° 25' E



A rolling
B land c


S-Z
Con Break

29° 10' N
58° 25' E



A M Break


29° 10' N
58° 25' E



A Curving
B —

A Solid
B land
A Solid
B land

29° 10' N
58° 25' E



A Smooth

B—

S-2 dark lines

Al Break
River

29° 10' N
58° 25' E



M Break

Break

29° 10' N
58° 25' E



A MB

29° 10' N
58° 25' E



A Rough

13 land

S-2 dry c

line

Rocky
dirt, pu

Hot CFB

29° 10' N
58° 25' E




A Rough down
B. land

S-Z

Open
brown-

Valley

29° 10' N
58° 25' E



M Break

29° 10' N
58° 25' E




A Curving

B —

S-Z Low Beach

29° 10' N
58° 25' E



A Rolling

B —


S-Z

white FB

Vast c (CA)

Al Biebs
 Bad lands
 National Parks

 large area of
 similar hills or
 mounds - dry gray

29° 10' N
58° 25' E 

A M Break

29° 10' N
58° 25' E 

A Angles
B -

S-Z
brown
gray CFF
grainy CFF
Opening PC


29° 10' N
58° 25' E 

NA Break

29° 10' N
58° 25' E 

A up / cd / down


B -

S-Z


Break

SWM:

Rough land which is dry, brown rocky, Prob. dry, open and vast. There is a Valley. Possibly similar to BLNP. End



Time now their only enemy, medieval walls that once shut out Afghan horaces lag the ruins of Bam. The fortified town of sunbaked brick, abandoned in 1850 for a new city nearby, lies beside a lush oasis on the western edge of the Dasht-e Lut, a vast desert. Iranian archeologists, directed by the Queen, preserve and restore this and other memorials to the past.

Time now their only enemy, medieval walls that once shut out Afghan horaces lag the ruins of Bam. The fortified town of sunbaked brick, abandoned in 1850 for a new city

CPYRGT

