

COORDINATE REMOTE VIEWING TRAINING (CRVT)

CRVT Report: 966

DATE/TIME CONDUCTED: 161337 Nov 82

SOURCE #: 63

FILE #: 14

SITE: Mauwa Kea Crater, Hawaii

EVALUATION: Decoding Problems
 Some S1 and S2 involvement with site

16 NOV 82

1337

19° 48' 10' W
155° 24' 45' W



M Break


19° 48' 10" N
155° 24' 45" W



A - circling, sitting

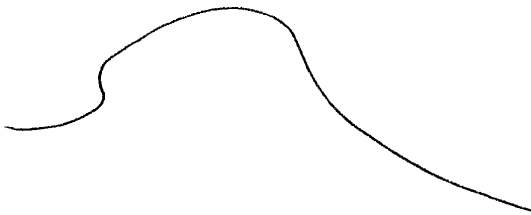
B -

19° 48' 10" N
155° 24' 45" W



M Break

19° 48' 10" N
155° 24' 49" W




A Rising /cid / falling

B land c



A Rising flat dropping
B land

S-Z
brown of B
lines of D
Hot of B
Bright




A Angeles

B —

S-Z
manmade
site beam

19° 48' 10" N
155° 24' 49" W



A flat

B —

S-2 long

open

spotty

19° 48' 10" N
155° 24' 49" W



A rolling

B land

S-2


smooth

Aol break

Dessert

19° 48' 10" N

155° 24' 49" W



A Rollins

B land

A flat

B land

SZ

green vs

brown vs

Clipping of B

Open PC

19° 48' 10" N

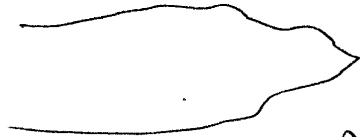
155° 24' 49" W



A Com Break

Break

19° 48' 16" N
155° 24' 49" W



A Curmiz
B land

A solid
B land

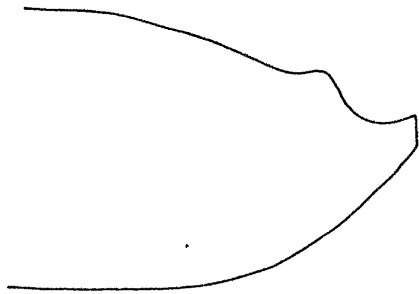
A M Break
B —

19° 48' 10" N
155° 24' 49" W



A M Break

19° 48' 10" N
155° 24' 49" W



A Curmiz
B —

A Solid
B land c
A fluid
B water cfp

sz
dark c
cool c
trees vs
Flat cFB
old c
Backwards_{off}

Aol Break
Egyptian
town/desert

190 48' 10" N
155 24' 49" N M Break

Sunn

Land > dark
cool
old

19° 48' 10" N
155° 24' 49" W



A - angles

B -

B-2

lite Brown
flat
manmade
plateaus
britic
grains
dry
hard
flat
open

Aol Break

open dessert
lite Brown
NS

19° 48' 10" N
155° 24' 49" W

A Smooth
Rolling
B land

S-2
gray
liticolose
→ mile open
(CA) Flat
Can Brand



19° 48' 10" N
155° 24' 49" W

A Can Beak

S-2 like Brown
dark c
orange c

Central c

Surround c

Mound c

Lumpy R


People CFB

~~Ad Breda~~

Habitat c

S-1

19° 48' 10" W
155° 24' 49" W



A Rising

B Peak c


S-2

lumpy CFB

multi lighted

dark & bright c

← That's it!

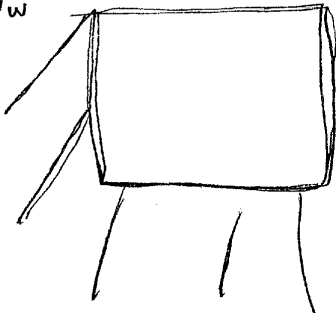


Sum

Land - Peak, mound, which is surround by flat
land. open area Mound is lumpy, contrary and old.
dark and ~~col~~ at site and bright.

19° 48' 10" N
155° 24' 49" W m break

19° 48' 10" N
155° 24' 49" W



A Raised

B —

A Flat (TOP)


B TOP

A-down

B-sides c

5-2 steep
lines

19° 48' 10" N
155° 24' 49" W



A Angles

B —

~~Art Break~~
Manmade

AI

19° 48' 10" N
155° 24' 49" W



A Angles

B—

S-2

high

low

gullies

changing

large

many #3


complicated

Hot Break

Aqueduct

End

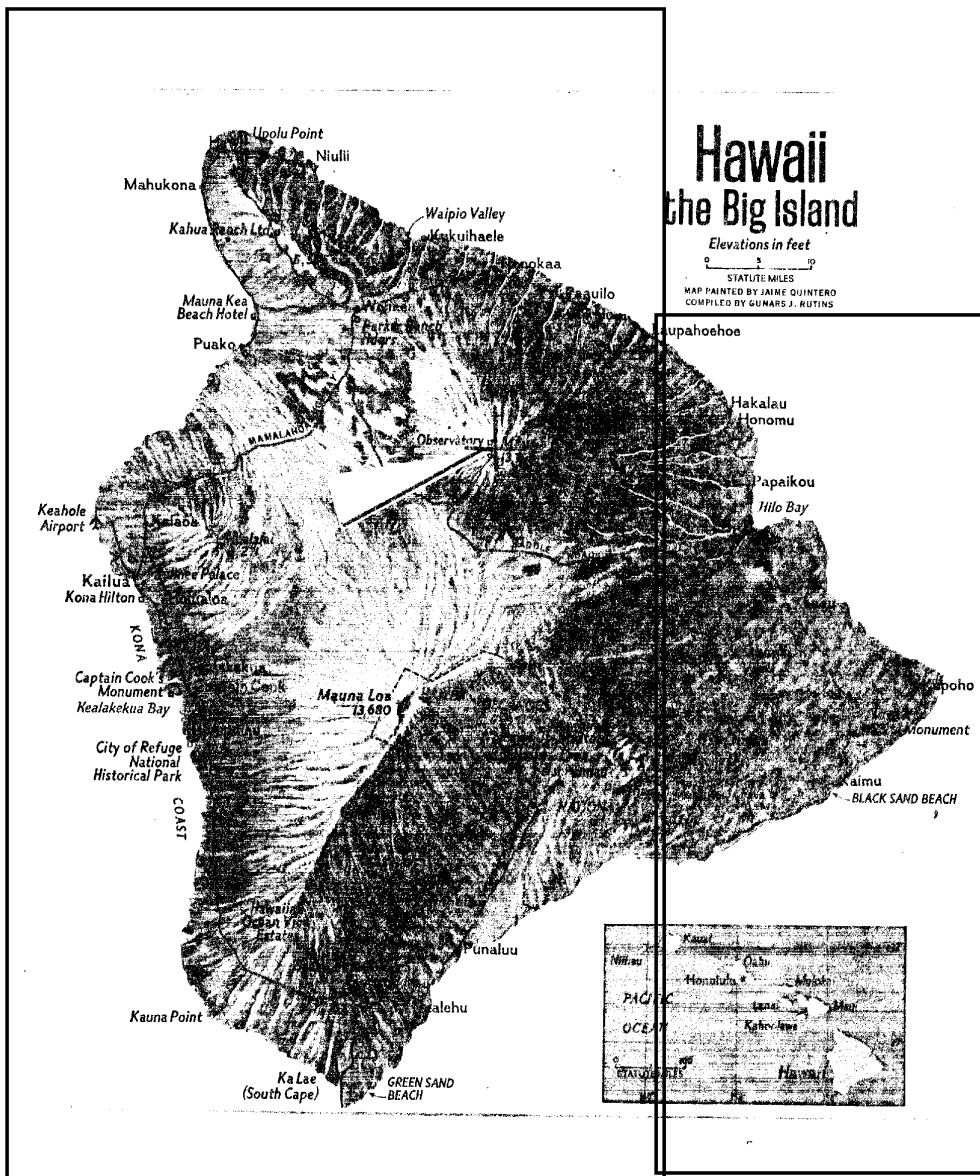
CPYRGHT



cones, snow sheathed in winter months, draws these skiers for a three-day February meet.



Ice has replaced the fiery breath of Mauna Kea, asleep for 3,600 years. One of its many



CPYRGHT

CPYRGHT