

COORDINATE REMOTE VIEWING TRAINING (CRVT)

CRVT Report: 960

DATE/TIME CONDUCTED: 050815Nov82

SOURCE #: 63

FILE #: 14

SITE: Beacon Hill, Boston, MASS


EVALUATION: S1 and S2 okay
Pushed for more
S3 of Skyline
Additional S1 of Cobblestone street
Good work

JDM
5 NOV 82
0815

42° 22' N
71° 32' W

M Beck

42° 22' N
71° 32' W



A Low Beck

42° 22' N
71° 32' W



A Rise
Corn Beck

42° 22' N
71° 32' W




A flat solid
B land

Beck

42° 22' N

71° 32' W



A slight rise
B island

S-Z
flet
multi color PC
large cfb
open cfb

Aol Breaki
Marshy feeling

42° 22' N

71° 32' W




A mutable c/d

B ntus

S-Z
brown PC
smooth cfb
gloomy cfb

42° 22' N
71° 32' W



A Currie
B -


42° 22' N
71° 32' W



A Currie
B land c
S-2 litedrawn

Asp break
4 winteface NS


42° 22' N
71° 32' W



A Rolling U/D
B - An Hill

futures off
green a
Rolling
Forest smells off


42° 22' N
71° 30' W



A angles
B manmade

S-Z
gray


42° 22' N
71° 32' W



A angles
B. buildings


S-Z
gray
squares
many
flats surrounding off

42° 22' N
71° 32' W



A Con Break

42° 22' N
71° 32' W




A Angles
B City

S-Z
tail
many
Centralized
hot cars
con break

42° 22' N
71° 32' W




A Rise
B Hills
S-Z green
Roller



TM Break

42° 22' N
71° 32' W



A —

B city

A C/D

B —

S-2

Western CFB

old c

dirty c

A.T. Break


drab dreary

City in or near hills LIW I nearby

city consists of many tall gray square centralized buildings. old and dirty

My reaction to city is drab dreary w/ elements of a nice place.

42° 22' N
71° 32' W



A tall

B Building

S-2

lousy

dirty

industrial

Smells

Hot Break

industrial Plant

smoke stacks & FB

42° 22' N
71° 32' W



A flat city plot

S-2 hot CFB
TM Break

OUT OF STRUCTURE

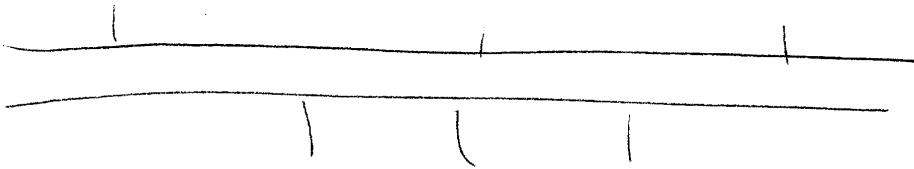
big city feeling
deserted streets
- dying city C
mixed wide and narrow
big city streets
straight narrow
alleys
main st wide
city stop abruptly



SF.

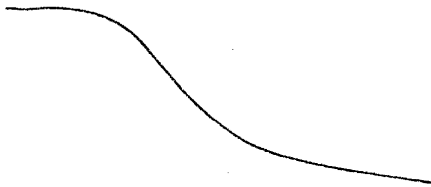
CITY
STREETS

42° 22' N
71° 32' M W




Road perpendicular
to one another

42° 22' N
71° 32' W



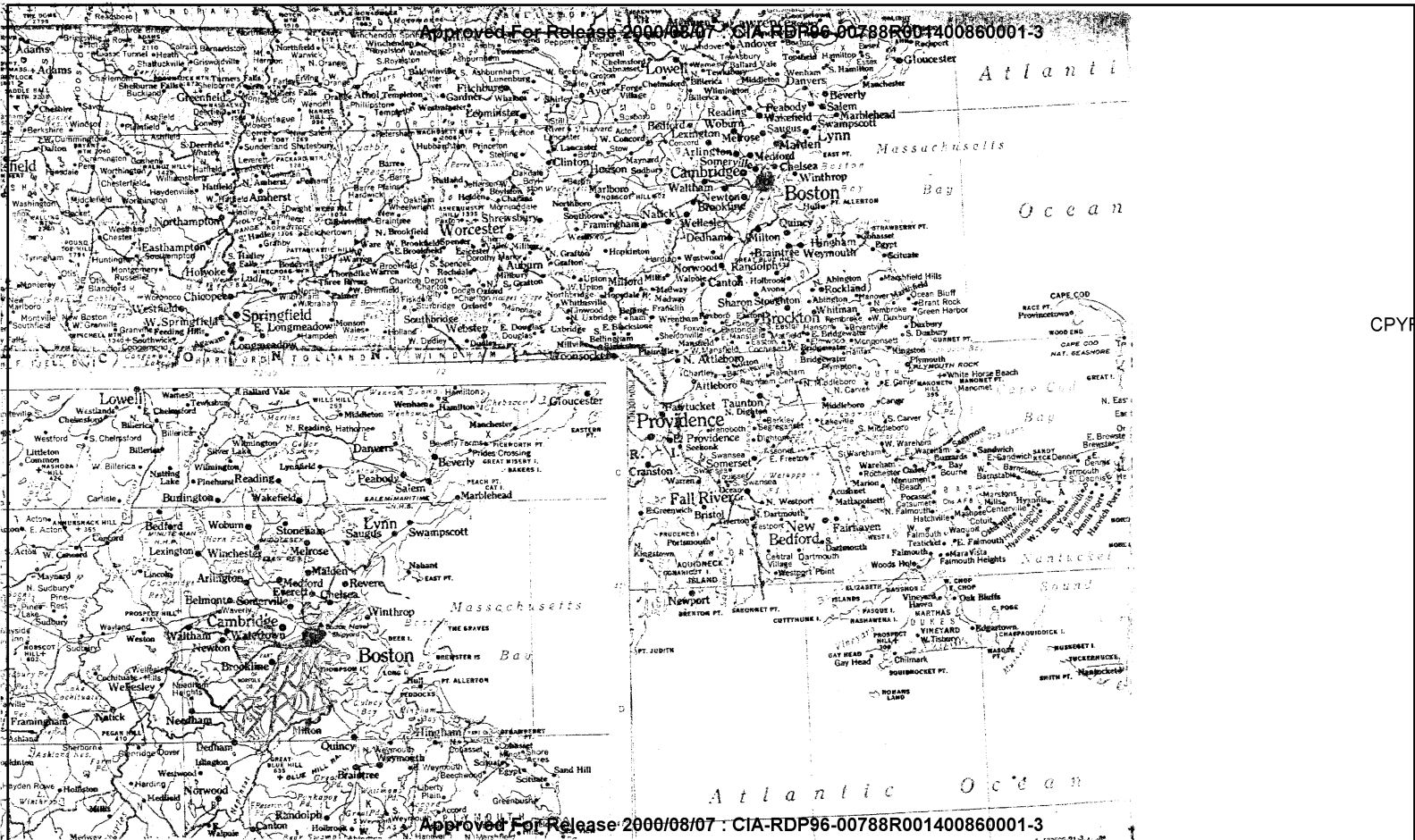
street on hills
stopping at water

CS
42° 22' N
71° 32' W



flat wide rough
Road
S-Z line
Alfred called st. S End

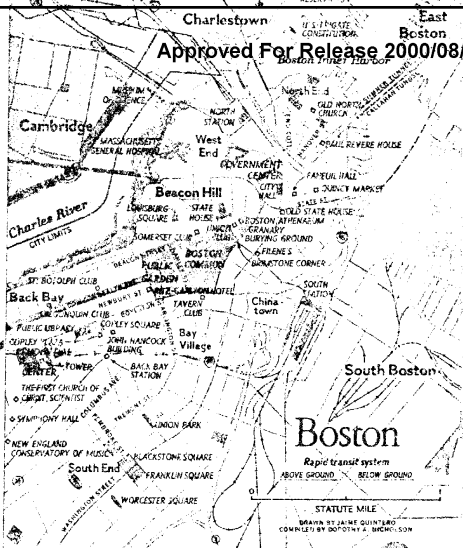
Approved For Release 2000/08/07 : CIA-RDP96-00788R001400860001-3



CPYRIGHT

in the marshy heritage of Back Bay and the South End. Foundations for the city's schools, hospitals, and great financial institutions were laid then or strengthened.

Annexing communities like East and South Boston, Charlestown and Roxbury, Boston left independent-minded neighbors such as Cambridge and Brookline to themselves. Today an encircling ring of a hundred cities and towns dwarfs Boston proper, whose 660,000 people are only part of the more than three million inhabitants in the metropolitan area.



Approved For Release 2000/08/07 : CIA-RDP96-00788R001400860001-3



CPYRHT

Approved For Release 2000/08/07 : CIA-RDP96-00788R001400860001-3



Proper as they come, the venerable homes of Louisburg Square form the backdrop for a Beacon Hill gentleman out for an afternoon constitutional (left). The highlight of the city's old residential section, Beacon Hill fights commercial encroachment, and state law now protects the harmony of its bricks and cobblestones. Less lucky, the Old State House in nearby downtown bears a gilt eagle that seems to cry defiance of the towering buildings around it (right).

Overwhelmed in the last century by Irish and Italian immigrants, nowadays among the largest elements in the city's population, Old Boston abandoned much of its Puritan reserve. The modern city's sense of neighborhood and its tolerance of different ways have sparked a new migration of the young to Boston, and elegant bars like Copley's set the fashion for singles and the light of heart (below).

