

COORDINATE REMOTE VIEWING TRAINING (CRVT)

CRVT Report: 949

DATE/TIME CONDUCTED: 271445 Oct 82

SOURCE #: 63


FILE #: 14

SITE: MT Acowcagua, Andes, Argentina

EVALUATION: Difficult struggle, nnmed area

27 00 8Z  
1445

32° 42' S  
70° W



M Break

32° 42' S  
70° W



A - Rolling

B - land


S2 Smooth crs

light brown

Hot crs

dry grasses crs

32° 42' S  
70° W



A flat dropping

B land

5-2 brown vs

open vs

aired vs

green vs


trees vs

stone structure  
CEB

Aol Beak

Stone Building  
in desert setting  
Like in Radon of C.A.

32° 42' S  
70° W



A Changung  
Bland

S-2

flats

Hills

green R

brown C

tear. W3

white C

Sunny C

dry R

dry musty Smells  
9/10

32° 42' S  
70° W



A Angles

B Mammade


S-2

4

light Brown  
manmade  
old  
remote

Aol Break  
African feeling

32° 42' ~~E~~  
70° W



A smooth  
B land

Sr


Smooth  
Cold c  
Bright c  
blue green cfb  
interfero c  
Curved ridges c

-B-

large open area  
desolate  
snow  
ocean


Ad Break  
Antarctica

32° 42' S  
70° W




A M Break

32° 40' S  
70° W



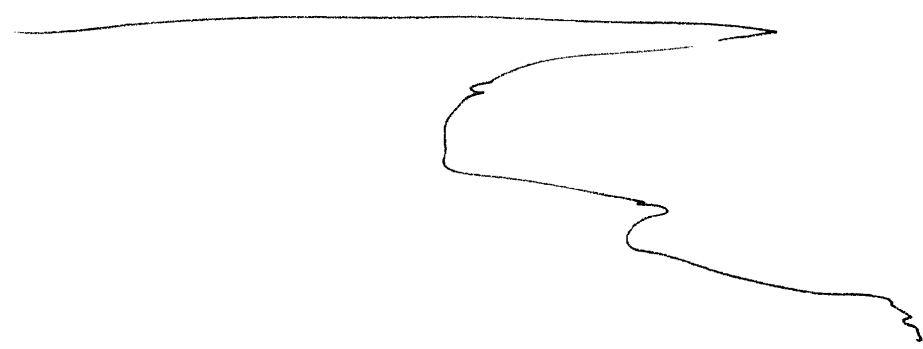
A M Break

32° 42' S  
70° W



A M Beck

32° 42' S  
70° W



A Solid  
B Land  
S-2 float  
Large  
changing  
patchy  
Cold c

32° 40' S  
70° W




A flat rough  
flat  
B land

s-r large r  
open c  
light brown c

Atel Peak  
Mtns c

32° 42' S  
70° W



A. High  
dropping c  
B mtn c

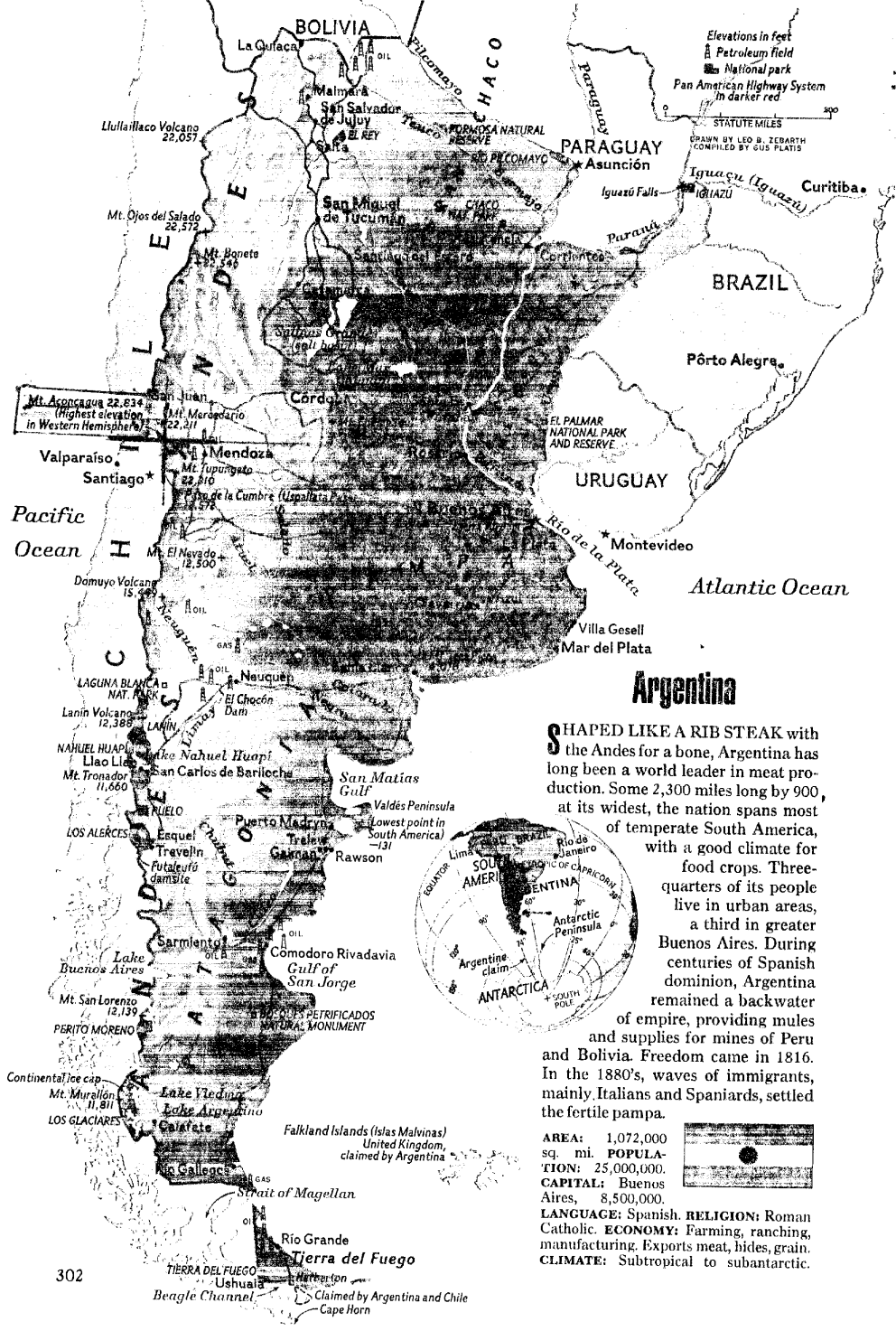
s-r cold c  
flat top  
grass c



large Range c  
High c  
Add Pointed  
Wow

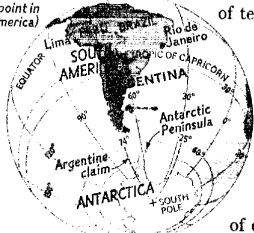
strings  
pointed  
Snow cap  
Curved

Asl  
Andes in S. America  
S.



### Argentina


**S**HAPED LIKE A RIB STEAK with the Andes for a bone, Argentina has long been a world leader in meat production. Some 2,300 miles long by 900, at its widest, the nation spans most of temperate South America, with a good climate for food crops. Three-quarters of its people live in urban areas, a third in greater Buenos Aires. During centuries of Spanish dominion, Argentina remained a backwater of empire, providing mules and supplies for mines of Peru and Bolivia. Freedom came in 1816. In the 1880's, waves of immigrants, mainly Italians and Spaniards, settled the fertile pampa.



**AREA:** 1,072,000 sq. mi. **POPULATION:** 25,000,000. **CAPITAL:** Buenos Aires, 8,500,000. **LANGUAGE:** Spanish. **RELIGION:** Roman Catholic. **ECONOMY:** Farming, ranching, manufacturing. Exports meat, hides, grain. **CLIMATE:** Subtropical to subantarctic.



CPYRGHT



*Argentina's "stone sentinel," Aconcagua—tallest mountain in the Western Hemisphere—*

CPYRGHT