

COORDINATE REMOTE VIEWING TRAINING (CRVT)

CRVT Report: 929

DATE/TIME CONDUCTED: 031107Dec82

SOURCE #: 63

FILE #: 14

SITE: Budapest, Hungary

EVALUATION: Structure breakdown due to lack of practice
 Missed major S1 (river) but good S1 and S2 of city.


TOM
3 Dec 82
1107

40° 28' N
19° 4' E



A Rolling Rounded
B land pc


40° 28' N
19° 4' E



A M Break

Ad Break
L/W interface

40° 28' N
19° 4' E



A Rising flat
B land

5-2
litogreent
lit. show pc
harris pc


40° 28' N
9° 4' E



A Risy lull talis
B land

S-2
open CB
High CB
hard CB
dry CB

40° 28' N
10° 4' E




A Rishig
B mtr nr

S-2 large NS
lumpy NS
green NS
Sandy at flat^{PL} open PL

Site

40° 28' N
19° 4' E




A Angles
B city

5-2
water
small
cluster
old
foreign
backwards
CRB

near water
protected by
water

A.




A Angles
B city

Stu

40° 28' N
19° 4' E




A shape fitting
B ~~no~~ Building



S-2
manmade
Sharpe
tall
independent


40° 28' N
19° 4' E



in Break
Break


Differend 5-1

Aol Beat




lake

40° 28' N
19° 4' E




Ar Break

40° 28' N
19° 4' E



M Break

40° 28' N
19° 4' E



A w/ down

B Man. structure

S-2 manmade
square
flat

40° 28' N

19° 4' E

A long

B -

S-2

long

flat -

great feeling

or
distance

A sold

B land

A ops

B shy

A or Bred

Shy

40° 28' N
19° 4' E

A solid.

B —

S-2

gray

Vert.

Hard

Fol Break

Wall

~~stone~~ stone


blocks

40° 28' N


19° 4' E

A M Break

Aol Break



40° 28' N
19° 4' E



A rolling flooriz

B-

5-2
green
open
many

40° 28' N
19° 4' E




Mr Bude

Aol Break
isolated area / continental
large area

City near mtn, protected by mtn, surrounded by flat/
rolling area. city is old clustered quiet, peaceful, foreign
touristy, modern. color white has a prominent structure
which is pointed. Wall.

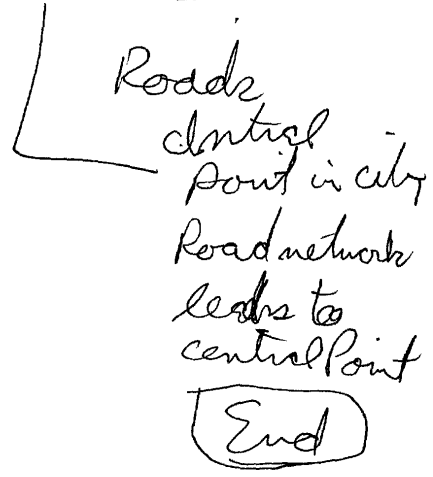
40° 28' N
10° 4' E



A angles

B mandm

S-Z

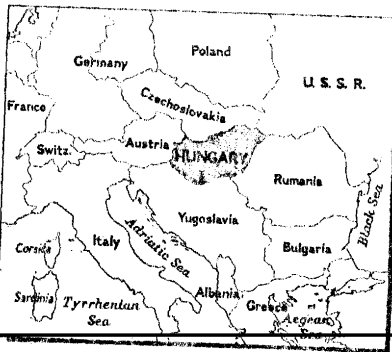
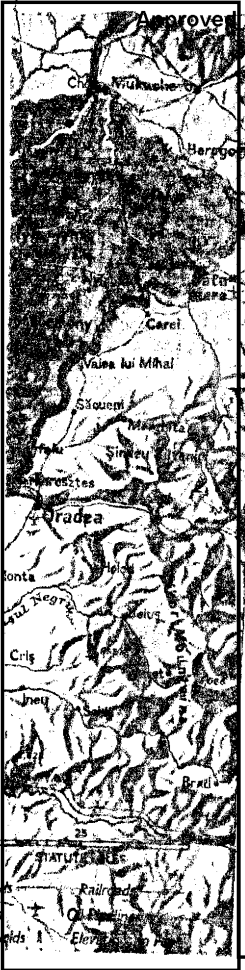


HUNGARY

TWO-THIRDS OF LANDLOCKED HUNGARY lies at an altitude of less than 650 feet. Silty soil has attracted farmers, but the gentle terrain has also lured conquerors to this natural battleground. In A.D. 895 the Magyars came, a band of tough nomads from the Ural Mountains, who stubbornly held the land against successive waves of later invaders. Since Russian troops arrived in World War II, Communism has ruled Hungary. The latest invaders are all tourists—six million a year—who sample spas, Gypsy music, fine food, and Tokay wine.

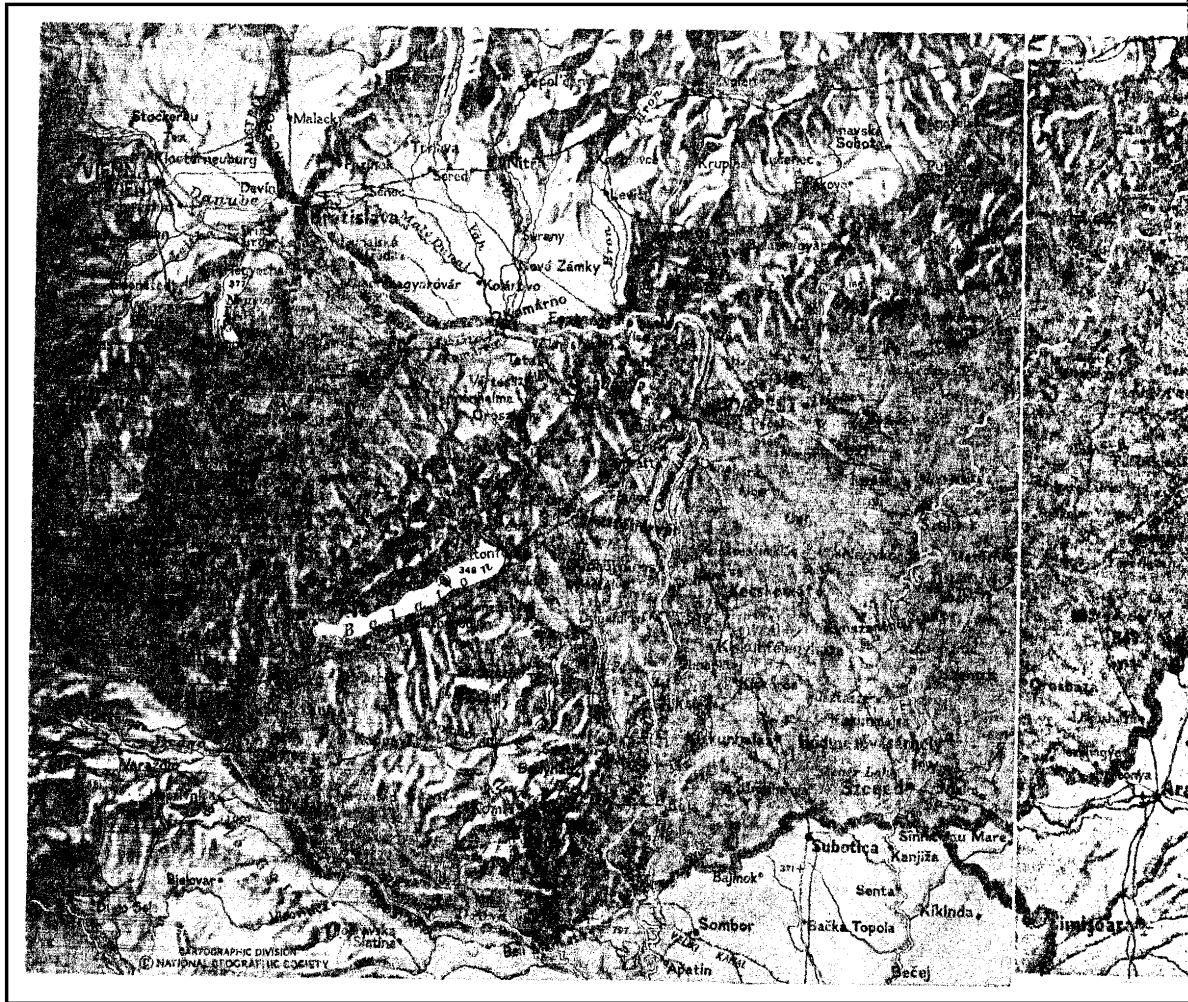


AREA: 35,919 square miles. POPULATION: 10,400,000. CAPITAL: Budapest (about two million), commercial center. ECONOMY: Industry (machinery, instruments, textiles) employs 33 percent of working population; agriculture (grains, fruits, potatoes, paprika, grapes, and sugar beets) employs 31 percent. Large bauxite deposits. CURRENCY: 30 forints equal \$1 U.S.




CPYRGHT

CPYRGHT




CPYRGHT


Budapest lights up on an autumn eve (following pages). The domed 860 room Royal Palace, today an outstanding museum of art, sculpture, and history, dominates Castle Hill. An excursion boat chugs up the swiftly flowing Danube toward graceful Chain Bridge, completed in 1849 to link Buda, on the far side, and Pest, which merged in 1873. Above the bridge, lights bathe Matthias Church, where Hungary crowned many of her kings.



CPYRGHT



CPYRGHT



Cure bequeathed by onetime conquerors: Men soak in mineral laden 108° F. waters of the Rudas Baths, built by the Turks in 1566. Sun streams through tinted glass like spotlight beams. People flock to Budapest's baths — fed by 13 bubbling thermal springs to treat ailments ranging from fatigue to arthritis.

CPYRGHT