

~~SECRET~~

Approved For Release 2008/03/11 : CIA-RDP96-00788R000901010001-1  
ORCON/NOFORN

INSCOM

GRILL FLAME

PROJECT

SESSION REPORT

CLASSIFIED BY: Director, DIA  
REVIEW ON: 31 Jul 99  
EXTENDED BY: Director, DIA  
REASON: 2-301-C (3) (6)

GRILL FLAME

~~SECRET~~

Approved For Release 2008/03/11 : CIA-RDP96-00788R000901010001-1

~~SECRET~~

SUMMARY ANALYSIS

REMOTE VIEWING (RV) SESSION XC

1. (S) This report provides documentation of a remote viewing session conducted for training purposes to enhance a remote viewer's demonstrated ability.
2. (S) The remote viewer's impressions during this session did not correlate with the randomly selected target. The geographic coordinates selected for this target area are 41 degrees, 00 minutes, 00 seconds North, 112 degrees, 30 minutes, 00 seconds, South. These coordinates are located near the center of the Great Salt Lake, Ogden, Utah (see map at TAB B). The viewer was relaxed and confident at the beginning of this session. The images he was describing seemed very vivid and at the conclusion of the session the viewer expressed a fair degree of confidence in his success. The viewer described some very interesting locations, However, none of these descriptions seemed to correspond to the area or activity around the Great Salt Lake.
3. (S) The protocol used for this session is detailed in the document, Grill Flame Protocol, AMSAA Applied Remote Viewing Protocol (S), undated.
4. (S) Following is a transcript of the viewer's impressions during the remote viewing session. At TAB A are drawings made by the viewer reference his impressions of the target site. At TAB B is a map of the target site.

~~SECRET~~

~~SECRET~~

TRANSCRIPT

REMOTE VIEWING (RV) SESSION XC

TIME

#28: This will be a remote viewing session (edited for security).

PAUSE

#47.5: All right, #29, the time is now 1500 hours and I'm now opening an envelope which contains another sealed envelope with geographic coordinates. I'll read off the coordinates to make it a matter of record. The coordinates are:

41 degrees, north.  
112 degrees and 30 minutes, west.

PAUSE

Go to that location and tell me about what you see.

PAUSE

+01 #27.5: I see what appears to be a large aircraft. And. . kind of a . . There's a group of large aircraft. Its . . I see large hanger structures, runway.

PAUSE

+03 I see what looks like large radomes of some sort; like covered radar dishes.

PAUSE

Some kind of a . . its a military airport. Its very desolate around there. Its really out and away from things.

PAUSE

+05 #27.5: I see something that looks like a dam close by. Very high walls, stone. Man made stone. A valley. Very, very wild country.

PAUSE

~~SECRET~~

~~SECRET~~

+06            There's. . mountains surrounding one side  
of the runway. Its like nestled in a valley.  
One end of the valley is the. . is the dam.  
But there's an airport there, a military  
airport.

PAUSE

#47.5: Can you get an image of what type of aircraft  
we have down there.

+07    #27.5: Could be B-52's. Because the engines are swung  
that way. It looks like there's some C-130's  
- turbo props. Very clear pictures of the  
aircraft. I see in the background behind the  
aircraft I see. . I see a tremendous mountain  
range, snow capped. The runway runs southeast  
and northwest. Its a crossing runway. It runs  
almost due north at a . . about a forty degree  
angle than the other runway. There's a. . .  
Country is very picturesque. Very rugged.  
Where the airstrip is, its flat. Desolate.

+08            I see what looks like a . . For some reason,  
I see a rocket or something sitting by a  
building. Its a very, very tall rocket like an  
ICBM, a big one. That is so pretty there. I  
feel like I'm very far away. The dam is within  
thirty miles of the air base. There is some  
significance to the mountain there. There's  
a mountain there but there's. . I get the feeling  
there's something, something built into the side  
of the mountain.

PAUSE

I see big concrete buildings in the mountain.  
Huge. You can walk under them.

PAUSE

+10            There's a . . There's an old west type town  
very close to the air base. Its . . Its pre-  
served, its like a tourist place. Like those  
. . its a famous old west town.

PAUSE

#47.5: Can you go back to the mountain. Go inside  
this complex or whatever it is and describe  
what you see? Any feelings you might have.

#27.5: Its incredible the size of these buildings

2  
~~SECRET~~

~~SECRET~~

and the caves. . . I see a lot of blue lights. A lot of blue electronic equipment.

#47.5: Are there other people there?

#27.5: A lot of people are.

#47.5: Can you discern what their activity is or what they are doing?

PAUSE

#27.5: Vacationing.

PAUSE

(Not audible) Its, I get a strong feeling that its strategic, strategic significance.

PAUSE

I think the Air Base might be the target but the mountain is connected to the air base some way. They're all connected.

PAUSE

+13 I get a feeling of a big command post. I get the feeling like they got U-2 activity on this base too. They fly U-2's out of this base.

PAUSE

+14 They do some experimental flying. Rad -- Ah, planes with radomes in them. Picket planes.

PAUSE

Let me draw some of this now.

#47.5: Okay, do you get any feeling for where this might be or what type. . is it an Air Force, Army, Navy base?

+15 #27.5: Its Air Force. For some reason, I feel like part of our Northern Defense System. I keep thinking that its part of the Northern Defense System. Its got like a key to it like . . .

+16 . . . Some of the most rugged country in the world too. Its really. . I get the feeling like I'm pretty cool standing there. So, the temperature is cold.

PAUSE

~~SECRET~~

~~SECRET~~

+17 #27.5: For some reason, I keep thinking Dakota or there. South Dakota. It doesn't make any sense. I don't know any air bases up there. I want to draw the . . .

#47.5: Want some more light?

#27.5: No, this is fine.

PAUSE

For some reason I get a feeling that the air base looks like this.

PAUSE

Taxi ramps off to the side. All the buildings are over here. And somewhere up here are mountains. Very rugged mountains. And over here are mountains. And these mountains up here are the one's that are significant. Where the significant mountain is.

#47.5: And those are the ones to the north.

#27.5: In the north, right.

#47.5: Here you go, this has got softer lead in it.

#27.5: It looks like a hill. With a low flat building with a big formal entranceway, like this. Windows. Maybe three, four stories tall. And right here is a rocket. Just a . . . looks like an ICBM type rocket. You know, no wings or anything like that on it. Just sitting out here on a pad of some sort.

PAUSE

Flat roof on the building. Page 2.

And the, you see these on Page 3, I'll draw the . . . in the mountain I see like a whole collection of things. But I see like . . . the corner of what looks like a building suspended on . . . I don't know, some kind of a . . . some kind of a support and there's a person standing next to it and you know he's dwarfed. . . by this thing. That's inside a cave.

PAUSE

~~SECRET~~

~~SECRET~~

#27.5: And this is a building. You'd almost want . . . You almost can't conceive the size of this thing. Its like inside this cave. I just. . .

#47.5: If you'd like a cigarette, help yourself.

#27.5: No.

PAUSE

I see a room in there, in one of those buildings and the room is. . is a circle of windows on the left, in a circle, next to the edge of the roof. It has like an angular counter type thing coming out and going around. And there's a almost like a circle of consoles. These are, you know, some kind of a something to do with communications. There's dials and knobs on there. A bunch of seats back in behind the windows.

PAUSE

#27.5: That's about it. Short and sweet. I feel like the air base is the target but somehow that mountain is associated.

#47.5: I'm not finished with you yet.  
I think this is an absolutely super session.

PAUSE

#27.5: I see planes with these radomes on them. You know, with the wings coming out of there. I can't draw a plane very well today, but with the radomes. And the . . I don't know if they're U-2's or not but they're long narrow planes. Very high tails and long droopy wings, very large, looks like almost engines off the DC 10. Up under the very long wing, planes. And what appeared to be some, some form of experimental aircraft which I can't draw, I just feel like they're experimental though. I see 130's and B 52's and I just feel like very strongly that this air base is a key component of our Northern Defense System and that the mountain has something to do with that.

~~SECRET~~

~~SECRET~~

#27.5: Very large engines on this plane. Super. Almost like its a . . . the air base and everything is all part of a Northern Air Defense System.

#47.5: NORAD or something?

#27.5: Yeah. And that they have a lot more going on there. Like its a communication center. Its part of the Northern, the Dew Line Defense System. Dew Line, yeah, Dew Line Defense System.

These are props. Prop planes with the radomes.

PAUSE

#47.5: Well, how do you feel about the session?

#27.5: Feel good.

#47.5: Confident then?

#27.5: Yeah. Yeah. I couldn't get back to the dam for some reason or other. There's a dam in the area but I don't think its significant.

#47.5: Well, we've got a description of it here, within thirty miles of the base.

#27.5: Yeah, within 30 miles. And there's an old western type town that's been preserved as a tourist trap within thirty miles as well.

PAUSE

#47.5: All right. End of session.

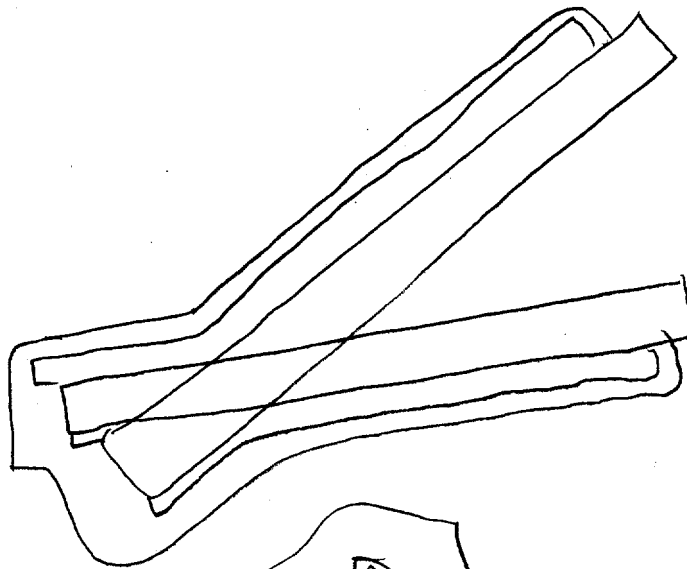
~~SECRET~~




# TAB A

Mounting  
✓

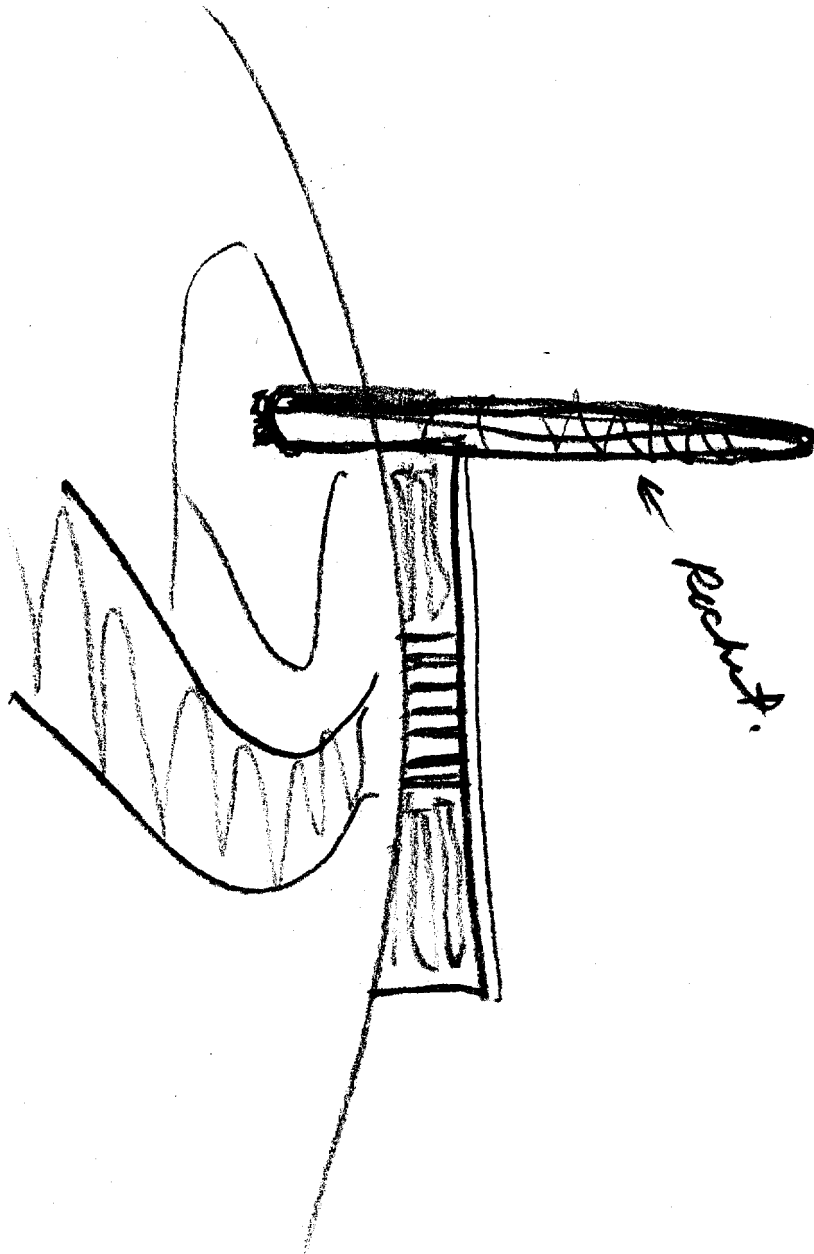
← 2



↑  
Mounting  
Significant




①



pack


2



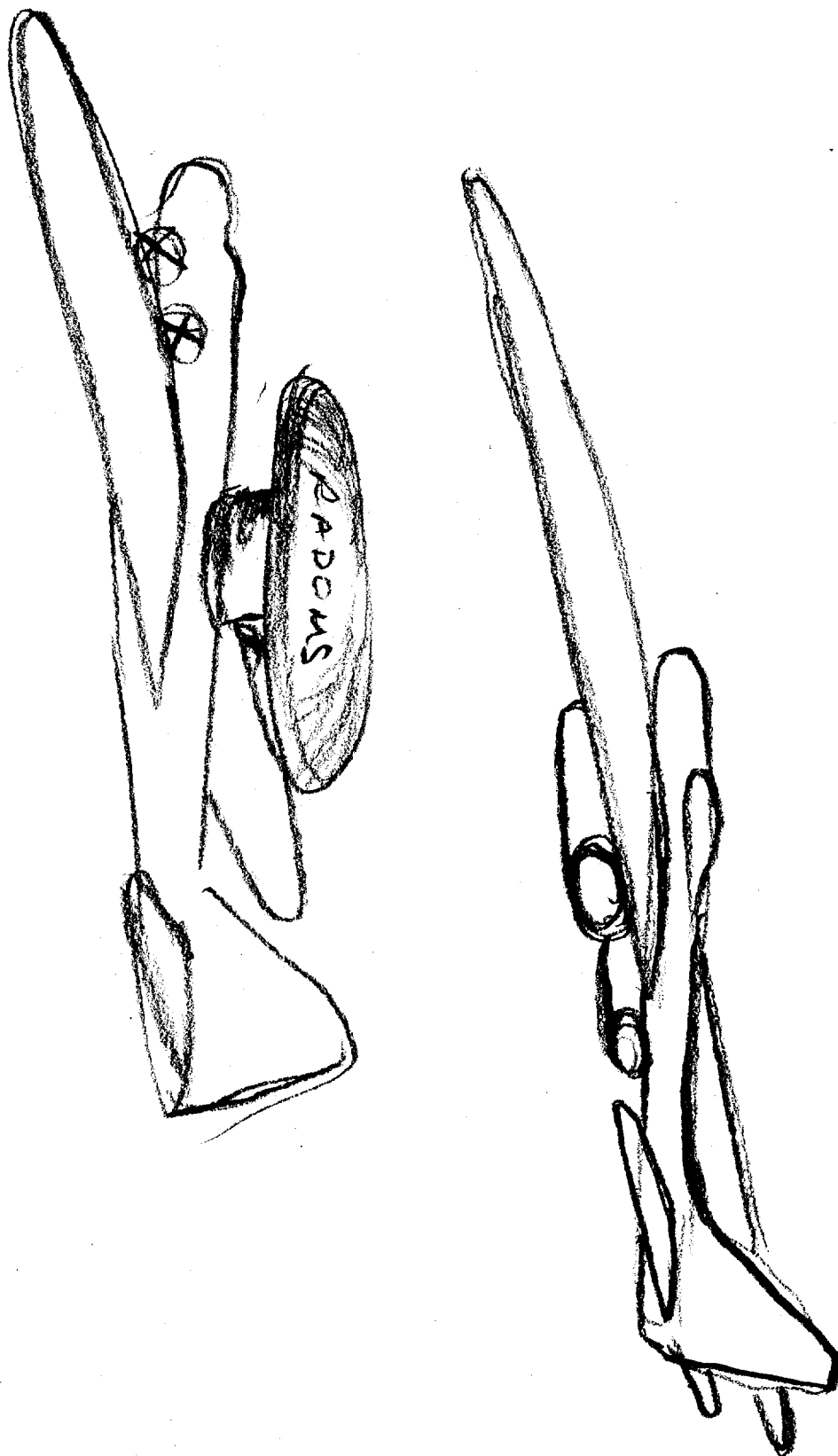
West  
Building

ok

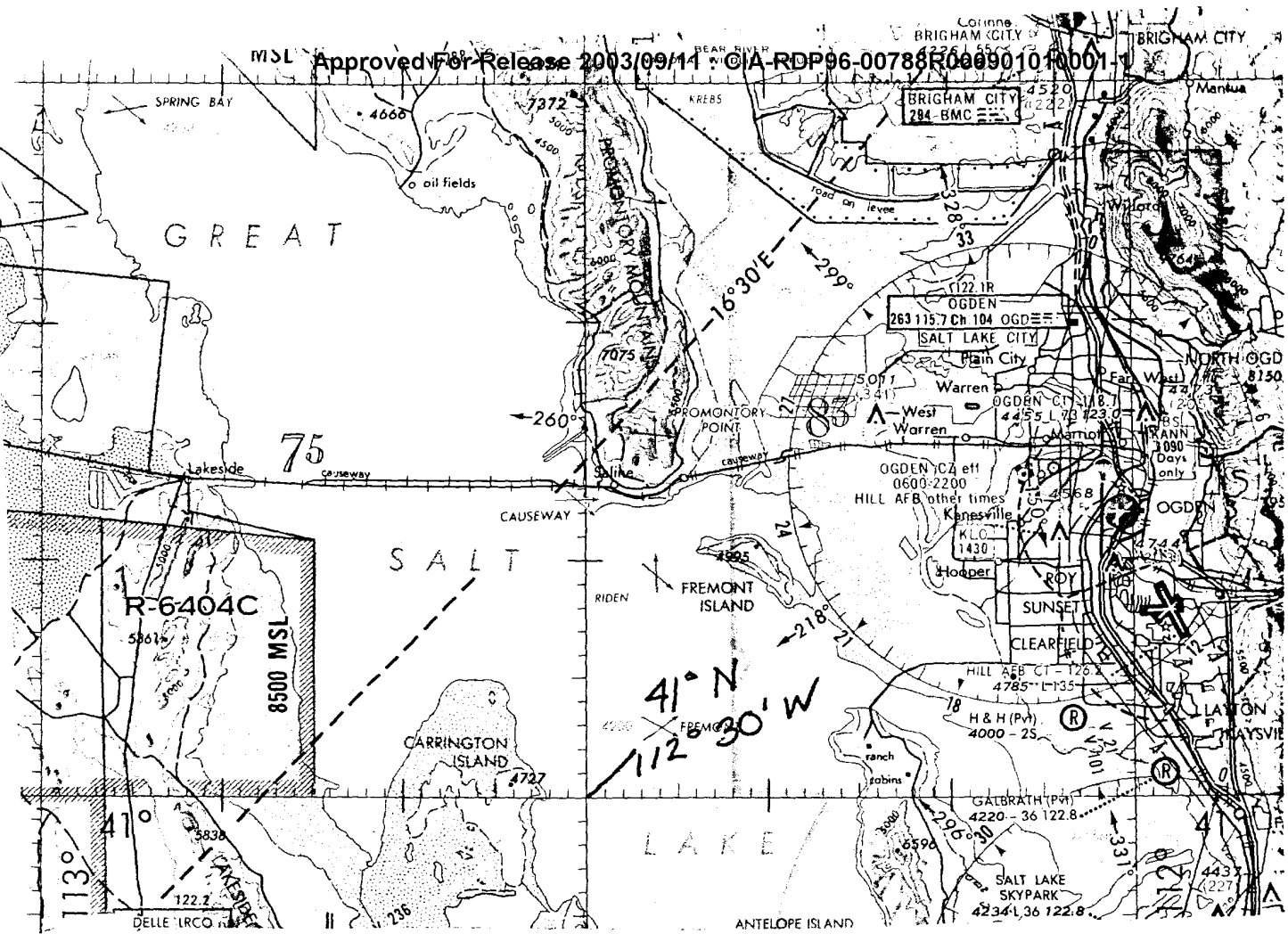
inside car  
in Mountain



(7)



# TAB B



Referral Review by NIMA/DoD

# GREAT SALT LAKE

(13)

*Coordinates are somewhere  
in the middle of the Great  
Salt Lake.*

*41° 00' 00" N - 112° 30' 00" W*