

INSCOM

GRILL FLAME

PROJECT

SESSION REPORT

CLASSIFIED BY: Director, DIA
REVIEW ON: 31 Jul 99
EXTENDED BY: Director, DIA
REASON: 2-301-C (3) (6)

GRILL FLAME

~~SECRET~~

SUMMARY ANALYSIS

REMOTE VIEWING (RV) SESSION XCIII

1. (S) This report provides documentation of a remote viewing session conducted for training purposes to enhance a remote viewer's demonstrated ability.
2. (S) The viewer's impressions during this session had some correlation with the geographic area of this target. The viewer described his position as being very high with bare earth and stone around him. He went on to describe rough terrain with a coastline to the West of his location as he was looking North. The target for this session was Glacier Peak (10568 feet above sea level) located in the Glacier Park Wilderness Area, approximately 60 statute miles Northeast of Seattle, Washington. The peak of this mountain is well above the tree line and therefore would be very high, barren and rocky. The coastline is indeed to the West. The viewer was deeply relaxed during this session. After the session this viewer described his confidence level as being "so-so."
3. (S) The protocol used for this session is detailed in the document, Grill Flame Protocol, MASAA Applied Remote Viewing Protocol (S), undated.
4. (S) Following is a transcript of the viewer's impressions during the remote viewing session. At TAB B is a chart and description of the target area.

~~SECRET~~

~~SECRET~~

TRANSCRIPT

REMOTE VIEWING (RV) SESSION XCIII

TIME

#14: This will be a remote viewing session (edited for security).

PAUSE

We are doing a grid coordinate today from the target pool. The target is 3-8 and I'm now opening the outer envelope and I have an inner envelope inside with a set of coordinates. These coordinates are:

48 degrees, 6 minutes, 40 seconds, North
121 degrees, 7 minutes, 0 seconds, West.

PAUSE

#8.5: Would you repeat that.

#14: 48 degrees, 6 minutes, 40 seconds, North
121 degrees, 7 minutes, West.

PAUSE

+05 #8.5: Very high. Its going to sound like a repetition of you, but I've got a coastline. I'm looking North. Water to the left. its very green. The terrain is green and the vegetation.

PAUSE

+06 Excavation. . At least its bare earth and. . . bare earth. Stone.

PAUSE

Rough terrain. Highest terrain to the North.

PAUSE

+08 Green hill in the distance.

PAUSE

~~SECRET~~

#8.5: Shape on the ground like, like . . horse race track, but I don't think its race track, that shape.

PAUSE

+10 I am seeing. . on the ground, earthen tubes like, gosh! I don't think that should be . . I don't know. This . . . Humph! I think I must be running off target.

#14: Let's see. . the coordinates are:

48 degrees, 6 minutes, 40 seconds, North
121 degrees, 7 minutes, West

PAUSE

#8.5: Um hm.

PAUSE

+12 Looks like gigantic underground termite tubes. Yep. Under a big hill.

PAUSE

+13 Scattered clouds. I can see some areas are very bright and some are dark as if they're shadowed by clouds.

PAUSE

Seeing that bare earth again. From maybe, maybe a pit. Sheer earth colored cliffs leading into - Oh! There's something down there.

It looks like a big boom or structure. If you . . Its truss like. A truss bridge. Not a bridge. Could be a big crane, big TV antenna, just big, long boom.

PAUSE

Antenna wouldn't be down in a pit.

PAUSE

#14: Do you have a feeling you're down in a pit?

#8.5: I looked down there.

~~SECRET~~

#14: Um hm.

#8.5: No. I didn't go down there.

#14: Where are you in relation to the target?

+15 #8.5: I'm about two, two thousand feet up now. Looking Southeast.

#14: Describe what you see.

#8.5: Its kind of pretty.

PAUSE

Green hills. I've seen these kind of hills . . . I've seen these kind of hills in the tropics. Very rugged.

PAUSE

+17 Pictures of Hawaii's got hills like this.

PAUSE

But I don't think I'm there. Humph!

PAUSE

Gigantic, round disc, thick disc or something above me with a bubble on the bottom. I guess I'm looking up, I don't know.

PAUSE

+19 I'm awfully high. And so far, everything looks blue. I don't recognize any patterns. Very blue.

PAUSE

+20 Coming down. Looks like craggy, irregular coastline. . . I have a feeling to the West. I see (not audible) to the West. I mean water to the left of land.

PAUSE

+21 I've just been looking around. I saw a strange thing. I saw a capitol building like the Capitol

~~SECRET~~

~~SECRET~~

of the United States, but the blame thing was upside down. That's what I . . . That's probably . . . that's garbage.

PAUSE

#14: Project yourself up 2,500 feet above the terrain.

#8.5: 2,000 above.

#14: Look around and tell me what you see.

PAUSE

+23 #8.5: I saw a parallel wall like structure extending into the water from a land mass. You better get me back, I'm going to go to sleep.

PAUSE

#14: Okay, I'm going to read off the coordinates one more time and I want you to describe the images that you get at that time.

48 degrees, 6 minutes, 40 seconds, North
121 degrees, 7 minutes, West.

PAUSE

+24 #8.5: Well, just very quickly when you gave the last figure I saw a linear shaped island or peninsula extending to the West. I couldn't see the right end of it. I'm looking North.

PAUSE

The start of one of the shore lines is a . . . tan color as indicating probably a kind of rock.

PAUSE

+25 I see olive-drab shapes.

PAUSE

Looks like . . . I don't know. Looks like some kind of equipment park. You know, I don't know where this is.

PAUSE

~~SECRET~~

I had. . some kind of tubes projecting from them. I don't know. Shafts, tubes, tubular. I don't know. Could be drilling equipment; could be weapons.

PAUSE

+27 I don't know where I am.

PAUSE

I think I almost went to sleep, #14.

#14: Do you want to start drawing?

#8.5: I've got to think about it, I don't know what I was seeing.

PAUSE

Oh, wait a minute.

PAUSE

+30 I saw this from so many different angles. But basically, it was very green craggy hills almost could be considered mountains. I don't know, maybe it could. The water's to the West. Very green water in patches.

PAUSE

I don't know, I can't draw any of this.

PAUSE

#14: Let's see, the first impression is that you were very high and you mentioned a coastline looking North with water to the left and green terrain.

PAUSE
(DRAWING)

And then you mentioned some sort of excavation.

#8.5: Yeah. Excavation about there. I think it was excavation. Bare earth, stone. It may be mining. I don't know.

~~SECRET~~

#14: Then you described a green hill in the distance and then right after that a shape on the ground like a horse, like a race track, but it wasn't.

PAUSE

#8.5: Its as though it were a mound or something.

PAUSE

#14: Underground earthen tubes. Gigantic, underground termite tubes, under a big hill.

PAUSE

#8.5: I keep trying, yeah, I was seeing up through the ground.

#14: Try to stay away from the labeling (not audible).

#8.5: Yeah, you're right.

PAUSE

#14: Then you went on to describe scattered clouds, bare earth, sheer cliffs and then you said there was something down there. A big boom or a structure.

#8.5: Yeah. It was just a big truss-like shape coming up at me.

#14: Can you remember where this thing was?

#8.5: Yeah. It was over a cliff. You know, I can't draw without labeling. My drawings don't give enough. Sometimes you have to.

PAUSE

I don't think I said anymore, did I?

#14: Um hm. How about that gigantic, round thick disc with the bubble.

PAUSE

Don't worry about it. That's good.

PAUSE

~~SECRET~~

~~SECRET~~


- #14: Then you described a capitol type building but it was upside down.
- #8.5: Yeah, yeah. I know. I think. . . God, I saw so many things that I don't. . . I was seeing gigantic spears and Oh yeah, I saw some equipment, I think it was armor, olive drab. One of them had. . I'm sorry I can't draw it. It was some kind of armor equipment, I think. Vehicles. There was lots of them and they weren't parked in even. . had something sticking out of them. I thought it could have been drilling equipment. I don't know what that is. I don't know what that is. I can't draw it. That was it, wasn't it?
- #14: Except for, you described a parallel wall like structure extending out into the water from a land mass.
- #8.5: Oh yeah.
- PAUSE
- #14: And a linear shape piling or peninsula extending West.
- #8.5: Yeah. That was just a . . .
- #14: Well, we've got it described on tape anyhow.
- #8.5: Yes.
- #14: I guess we'll call that the end of the session.
- #8.5: Yes. It could be nowhere.

~~SECRET~~


TAB A

①






3



4



TAB B

GLACIER PEAK

③

Glacier Peak is 10,568 feet high and is located in Glacier National Park. The peak is surrounded by glaciers.

48° 06' 40" NORTH - 121° 07' 00" WEST



Referral Review by
NIMA/DoD