

**Page Denied**

Next 1 Page(s) In Document Denied

ROUTING			
TO:	NAME AND ADDRESS	DATE	INITIALS
1			
2			
3			
4			
	ACTION	DIRECT REPLY	PREPARE REPLY
	APPROVAL	DISPATCH	RECOMMENDATION
	COMMENT	FILE	RETURN
	CONCURRENCE	INFORMATION	SIGNATURE
REMARKS:			
FROM: NAME, ADDRESS, AND PHONE NO.			DATE

**SECRET**

62

(Security Classification)




25X1

(See inside cover)

CONTROL NO. Z-14941/83

NPIC/PEG (8/83)

COPY \_\_\_\_\_ OF \_\_\_\_\_



**SECRET**

(Security Classification)

**Warning Notice**  
**Intelligence Sources or Methods Involved**  
**(WNINTEL) or (D)**

**NATIONAL SECURITY INFORMATION**  
**Unauthorized Disclosure Subject to Criminal Sanctions**

**DISSEMINATION CONTROL ABBREVIATIONS**

<b>NOFORN-</b>	<b>Not Releasable to Foreign Nationals</b>
<b>NOCONTRACT-</b>	<b>Not Releasable to Contractors or Contractor/Consultants</b>
<b>PROPIN-</b>	<b>Caution-Proprietary Information Involved</b>
<b>ORCON-</b>	<b>Dissemination and Extraction of Information Controlled by Originator</b>
<b>REL . . .</b>	<b>This Information has been Authorized for Release to . . .</b>

**SECRET**



25X1

(c) NATIONAL PHOTOGRAPHIC INTERPRETATION CENTER

Page 1 of 1

Attachment to Z-14941/83

Copy \_\_\_\_\_

NPIC/PEG (08/83)  
TWO PART GRAPHIC

MILITARY AIRCRAFT DEPLOYMENT  
MALANJE AIRFIELD  
MALANJE MILITARY INSTALLATION EAST, ANGOLA



25X1

1. SIGNIFICANCE: MILITARY AIRCRAFT DEPLOY TO MALANJE. (SWN)

2. REMARKS: FISHBED FIGHTERS, PILATUS PC-7 LIGHT GROUND ATTACK AIRCRAFT, DEFENDER/ISLANDER UTILITY TRANSPORTS, AND HIP MEDIUM HELICOPTERS HAVE DEPLOYED TO THIS AIRFIELD (GRAPHIC 1), AND ALOUETTE III LIGHT HELICOPTERS HAVE DEPLOYED TO MALANJE MILITARY INSTALLATION EAST (GRAPHIC 2). THREE FISHBED, TWO PC-7, ONE ISLANDER, AND TWO HIP HAVE ARRIVED AT THE AIRFIELD


WHEN ONLY ONE DEFENDER UTILITY TRANSPORT WAS PRESENT. THREE ALOUETTE III AND 12 ZU-23 ANTI-AIRCRAFT HEAVY MACHINE GUNS ARE AT THE MILITARY INSTALLATION APPROXIMATELY 2 NM SOUTHEAST OF THE AIRFIELD. (SWN)

25X1

MALANJE IS PRIMARILY A CIVIL/AGRICULTURAL AIRFIELD AND NONE OF THESE AIRCRAFT ARE NORMALLY PRESENT. THEY HAVE DEPLOYED FROM LUANDA AIRFIELD IN REACTION TO RECENT INCREASES IN UNITA OPERATIONS IN NORTH-CENTRAL ANGOLA. (SWN)

25X1

MALANJE IS IN NORTHWEST ANGOLA, APPROXIMATELY 150 NM EAST OF LUANDA. (SWN)

3.  COORDINATES 09-31-25S 016-18-57E  
COORDINATES 09-33-54S 016-22-31E

25X1




25X1

These notes have been prepared for briefing purposes only and should not be used for detailed analytical work. Their use should be restricted to the particular briefing board(s) they were prepared for and must be considered valid only for the reporting period as indicated by the date of issue.

25X1

**WARNING NOTICE**  
Intelligence Sources  
and Methods Involved

**SECRET**



25X1