

Jezek, J.

Reproduction and Its Application to Cartography
and Cartographic Printing 12 pp

■ GEODETICKY A KARTOGRAFICKY OBZOR
No 8, 1971, pp 197-201

FSTC-HT-23-1258-72

DISTRIBUTION LIMITED TO U.S. GOVT AGENCIES

Olejnik, S.

Correlation Between Gravity Anomalies,
Terrain Reductions and Elevations in
the Area of Czechoslovakia

13 pp

GEODETICKY A KARTOGRAFICKY OBZOR, Vol 17, No 10
1971, pp 235-243

DMAAC-TC-1985

DISTRIBUTION LIMITED TO U.S. GOVT AGENCIES

MIKSOVSKY, MIROSLAV
//GODETICKY A KARTOGRAFICKY OBZOR, //
--/--/1972, V18/60, N0008,
Development of Automated Large-Scale Map Compilation
in the Czechoslovak Socialist Republic, 11 pp
pp 195-196, ARM-FSTC-HT-23-0776-73ee

Simon, Zdenek

Formulas for Computations of Tidal Corrections
of Gravity

GEODETIKY A KARTOGRAFICKY OBZOR, Vol 20, No 3, 1974
pp 68-70

*DMAAC-6 Jun 74

Work to Date in Observation of Artificial Earth
Satellites at the Hvar Station, by Nikola
Cubranic, 6 pp.
SERBO-CROATIAN, per, Goodetski List, Zagreb,
No 10-12, 1972, pp 219-223.
JPRS 59273

Jun 73

Odianicki-Poczobutt

Report on Geodetic Work Carried Out in Poland
from 1957 to 1960

PART IV Gravimetry 12 pp

GEODEZJA I KARTOGRAFIA, Vol XI, No 3, 1962
pp 298-304

DMAAC-TC-1973

DISTRIBUTION LIMITED TO U.S. GOVT AGENCIES

Jan Rysz

Coordinate Conversion in the Space of Any Dimensions.
Geodezja i Kartografia, Vol 4, 1972.

•DMAAC - 777 - 1784

Apr 73

Zielinski, Janusz B.

Application of the Collocation Method to the
Accuracy Estimation in Determining the Earth's
Gravity Field 2-47

GEODEZJA I KARTOGRAFIA, Vol 23, No 1, 1974
pp 3-20

•DMAAC-31-~~11~~-74

TC-2007

УБРАСКИ, А. А.
//ГЕОДЕЗИЯ И КАРТОГРАФИЯ//
---/1958, V---, NO005
Some problems of aerial photographic surveying;
employing color and spectrozonal photographic
materials 6 pp
pp 42-47 TSTC-HP-21-1195-73##

GILL, I.I.

//GEODEZIYA I KARTOGRAFIYA, //

--/--/1962, V---, N0006,

Results of tests of a TsNIIGAik (Central
Scientific Research Institute of Geodesy,
Aerial Surveying and Cartography) Airborne
Radio Range Finder in a mountainous Region,

6 pp

pp 40-43, ARK/FSTC/HT-23-778-7300

Sergovskiy, YU
Results of Gyrotheodolite Investigations
GEODEZIYA I KARTOGRAFIYA, I Jan. 1966,
'NEDRA', Moscow, 17-20
FSTC-HT-23-0592-73

Csatkai, Dennis
Electronic Distance Measuring Research Projects
Geodezia es Kartografia, Vol. 21, 1969, pp96-
102.
FSTC-HT-23-1260-72
ACSI, K-1801

GERASIMENKO, M. G.

//GODESTIYA I KARTOGRAFIYA//

--/07/1969, V.---, NO000,

The Prospects of Adoption of New High-Precision
Technology in the Topographic-Geodesic Industry, 5pp.

pp 8-11, ACBI K-1039, FICG-INT-23-1079-72@@

Genike, A. A. et al

Geodetic Phase Range Only Radar "Luch"
Geodeziya i Kartografiya, no. 10, pp 15-20
1969.

FSTC-HT-23-984-72

23 may 73

Borodin, N. I.

Work Dealing with Densification of Altimetric-
Planometric Data Points Employing Universal
Instruments and Radio Altimeter and Stoscopic
Indications.

GEODIZIYA I KARTOGRAFIYA, No. 11, 1969, pp.46-

52.

FSTC-HT-28-780-72

Gol'dman, I. B.

Characteristics of Foreign Photo Maps 9 pp

GEODEZIYA I. KARTOGRAFIYA, No. 12, 1969, p 32-36

ACST-K-1566

FSTC-HP-73-770-72

BOL'SHAKOV. V. D.
//GEODEZIYA I KARTOGRAFIYA//
--/--/1970, V-----, n0006
Higher geodetic education in the USSR 7 pp
pp 5-10 ARM/FSTC/Ht-23-783-72
DISTRIBUTION LIMITED TO US GOVERNMENT AGENCIES
ONLY##

Conference on Analytic Photogrammetry. 7pp.
By Polyakova, V. A.
GEODEZIYA I KARTOGRAFIYA, No. 1, 1971, pp 70-74
FSTC-HT-23-919-72

Dr. Ferenc Halmos
Correlation of Gyrohedolite Measurements
GEODEZIA ES KARTOGRAFIA, Vol. 23, No. 2,
pp 81-87, 1971
FSTC-HT-23-1441-71

Szekely, Domokos

Professional Postgraduate Training: The Navigational Problems of Aerial Photography Flying.
GEODEZIYA ES KARTOGRAFIA, 1971, 23.year, No 3

pp 198-207.

FSTC-HT-23-584-72

Vatamanskiy, B.A.

Meteorological Probe of the Atmosphere Using an
Airborne TSNIGAIK Radio Distance Finder to
Measure Lines.

GEODEZIYA I KARTOGRAFIYA, No. 5, 1971, pp.45-
52.

FSTC-HT-23-708-72

Lobanov, A.N. et al

Construction of Photogrammetric Networks by
the Independent Model Method. *SP*

GEODEZIYA I KARTOGRAFIYA, No. 6, 1971, pp. 46-
52.

FSTC-HT-23-914-72

LAZAROV, G. V.
//BEO DESIETZ I KARTOGRAFIYA//
--/--/1970, V----, N0008
Recoding information from automated stereocomparators
into computercode 9 pp
pp 10-15 BPTC-HP-23-10-3-72##

Voroo'ev, Yu. V.

Application of the "Luch" Radio Distance Finder.

GEODEZIYA I KARTOGRAFIYA, No. 9, 1971, pp.24-31.

~~FSTC-HT-23-1262-72~~

ACSI K-1955

G. M. Grinberg
Leveling a Block Net in Three-Dimensional
Phototriangulation
GEODEZIYA I KARTOGRAFIYA, No. 11, 1971,
pp 32-42
FSTC-HT-23-1887-72

Khrenov, L.S.

Geodetic Instrument Exhibit 10 pp

GEODEZIYA I KARTOGRAFIYA, No 11, 1971, pp 74-80

FSTC-HT-23-1832-72

Lyubkov, A. N.

Survey of Major Modern Methods of Relief Map
Preparation.

GEODEZIYA I KARTOGRAFIYA, No. 12, 1971, pp 53-

57.

FSTC-HT-23-1859-72

Alphabetical Listing of Articles Published
in Geodeziya i kartografiya in 1971 28 pp

GBODEZIYA I KARTOGRAFIYA, No 12, 1971, pp 72-77

RSTC-WT-25-1860-72

Dianova, V.A. et al

Modulation of the Radiation of a Helium-Neon Laser
Using Lithium Niobate Crystals
5 pp

GEODEZIY I KARTOGRAFIYA, No 1, 1972, pp 32-36

FSTC-IT-23-133-73

Kashin, L.A.

International Symposium on
Aerophototriangulation

10 PP

ГЕОДЕЗИЯ И КАРТОГРАФИЯ, No 1, 1972, pp 63-70

FSTC-IT-25-134-73

Computation of the Geodetic Coordinates of an Aircraft
from two Measured Distances and its Height Above the
Surface of the Earth Ellipsoid, by K. A. Laping,
5 pp.

GEODEZIYA I KARTOGRAFIYA, No 3, 1972, pp 13-15.

DMAAC-TC-1888

April 73

On Vaisala's Method, by U. S. Razumov, 12 pp.
GEODEZIYA I KARTOGRAFIYA, No 3, 1972, pp 15-21.
DMAAC-TC-1889

April 73

INVESTIGATION OF ACCURACY OF DETERMINATION OF
PLANNED COORDINATES BY MEANS OF A

GILL, I. ETAL. LANGUAGE-RU COUNTRY-UR

GEODESIYA I KARTOGRAFIYA, NO. 3, 1972, PP. 37

-44

FSTC-HI-23-1270-73

TECHNICAL AND ECONOMIC ANALYSIS OF EFFICIENCY
OF APPLICATION OF AN AIRCRAFT RAD

VANIN, A.

LANGUAGE--RU COUNTRY--UR

GEODESIYA I KARTOGRAFIYA, NO. 3, 1972, PP. 49
-48

FSTC-HI-23-1271-73

PROBLEMS OF AUTOMATION OF PROCESSES OF CREATI
ON AND RESTORATION OF LARGE-SCALE

SHULMIN, M. LANGUAGE-RU COUNTRY-UR

GEODESIYA I KARTOGRAFIYA, NO. 3, 1972, PP. 55
-61

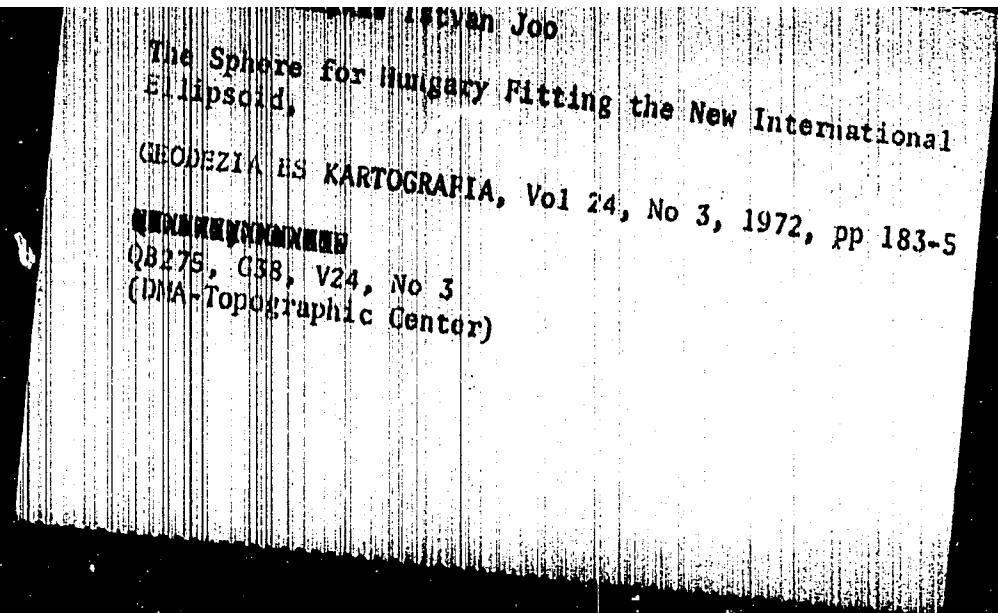
FSTC-HT-23-1268-73

POSSIBILITIES FOR APPLICATION OF THE ELECTROPHOTOGRAPHIC PROCESS IN CARTOGRAPHY

SERGUNIN, E. LANGUAGE-RU COUNTRY-UR

GEODESIYA I KARTOGRAFIYA, NO. 3, 1972, PP. 61
-66

FSTC-HT-23-1269-73



Csicski, D.

New Electrical Distance-Measuring
Instruments at the Wiesbaden Exhibition 12 pp

GEODEZIJA I ES KARTOGRAFIA, No 4, 1972, pp 295-298

FSTC-HT-23-990-73

DISTRIBUTION LIMITED TO U.S. GOVT AGENCIES

URK-500 AND LKI-300 CIRCULAR OPTICAL INDEXING
TABLES - LEIPZIG FAIR

LANGUAGE-UK COUNTRY-RU

GEODEZIYA I KARTOGRAFIYA 1972 NO 6 PP 69-70

FSTC-HT-23-1518-73

THE NEXT PROBLEMS IN AREA OF THE IMPLEMENTATION
OF PLANNING FOR CARTOGRAPHICAL

KASHIN L.A. LANGUAGE-RU COUNTRY-UR

GEODEZIYA I KARTOGRAFIYA NO. 7 1972 PP. 1-5

FSTC-HT-23-1558-73

GENTIG, A. A.
//GEODEZIYA I KARTOGRAFIYA, //
--/---/1972, V----, N0007,
influence of "parasitic" amplitude modulation
in geodetic phase radar rangefinders, 15 pp
PP 15-23, FSTC-HT-23-1559-7300

INTERIORLY BASED REDUCTION TACHOMETER

ZAKHAROV, M. LANGUAGE-RU COUNTRY-UR

GEODEZIYA I KARTOGRAFIYA NO. 7 1972 PP 23-26

FSTC-HT-25-1560-73

SIMULTANEOUS LEVELING OF ROUTE NETWORKS BY SP
ACE PHOTO TRIANGULATION *copy of 10/6/63*

BULOSHEV, M. LANGUAGE-RU COUNTRY-UR

GEODEZIYA I KARTOGRAFIYA NO. 7 1972 PP 33-38

ALM
FSTC-HI-23-1963-73

LEVELING OF ALTITUDES IN PHOTOTRIANGULATION R
OUTE NETWORK BLOCKS *complete* *10 pp*

SHUL'MAN, V. LANGUAGE-KU COUNTRY-UR

GEDEZIYA I KARTOGRAFIYA NO. 7 1972 PP 39-43

FSTC-HT-25-1564-73

PROBLEMS OF ASTRONOMY AND GEODESY DISCUSSED AT
THE PLENUM OF THE CENTRAL COUNCIL

BUTKEVICH, A. LANGUAGE-RU COUNTRY-UR

GEODEZIYA I KARTOGRAFIYA NO. 7 1972 PP 60-63

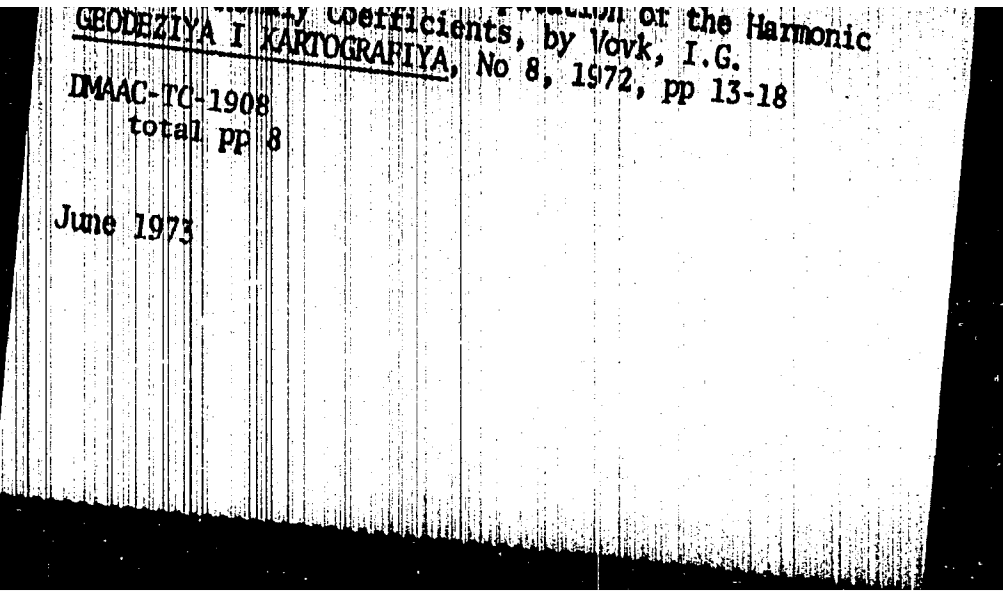
FSTC-HT-25-1562-73

ALL-UNION CONFERENCE ON AUTOMATION OF CARTOGRAPHIC OPERATIONS

GRUMOV, I. LANGUAGE-RU COUNTRY-UR

GEODEZIYA I KARTOGRAFIYA NO. 7 1972 PP 66-67

FSTC-HT-23-1561-73



DISCUSSION OF THE RUSSIAN TERMS, OSHIBKA, POP
RAYKA, TOCHNUSTI, AND PUGRESHNOSTI
complete 6 pp
KUZMIN, S. S. LANGUAGE-RU COUNTRY-UR

GEDEZIYA I KARTOGRAFIYA, #8, 1972, PP 21-23

ARM
ESTL-III-23-1634-73

EXPERIENCE GAINED IN PREPARATION OF PHOTOMAPS
BY THE OPTICAL MONTAGE METHOD *complete "1/2"*

GALKIN, A. ^{1/2} ETAL LANGUAGE-RU COUNTRY-UR

GEODEZIYA I KARTOGRAFIYA, #8, 1972, 31-35

FSTC-MI-25-1835-73


SOKOLOV. V. S.
//GEODEZIYA I KARTOGRAFIYA//
--/08/1972. V----, N0008
Method of estimating the correlation function
of an inhomogeneous random field of optical
densities 17 pp
pp 51-59 ARM2FSTC/HT-23-1836-73##

EXPERIENCE GAINED IN PREPARATION OF DIAPOSITI
VES ON NON-DEFORMING PLASTICS BY T

SERGUNTIN, YE... LANGUAGE-RU COUNTRY-UR

GEDDEZIYA AND KARTUGKAFIYA, NO. 8, 1972, PP 5
9-62.

FSTC-HT-23-1637-73



//GEODEZIYA I KARTOGRAFIYA, //
---/1972, V---, N0009
Comparative analysis of lavsan-and triacetate-
based aerial films, 9 pp
PP 63-66, FSTC-AT-23-1604-7300

THE NZ: A NEW LEVEL

complete 9pp

KOL'TSOV, V.P.

LANGUAGE-RU COUNTRY-UK

GEUDEZIYA I KARTOGRAFIYA, #10, 1972, PP 10-14

FSTC-HT-23-0175-74

ELECTROMAGNETIC METHODS OF DISTANCE MEASUREMENT AND CALCULATION OF THE INFLUENCE
GENIKL, A ET AL LANGUAGE-RU COUNTRY-UR
GEODEZIYA I KARTOGRAFIYA, NO 11, NOV. 1972, P
P 10-16
FSTC-H1-23-1607-75

TECHNOLOGY OF THE TREATMENT AND EQUATION OF
EXTENDED GEODETIC NETWORKS

13 pp

GRINBERG, G. M. LANGUAGE-RU COUNTRY-UR

GEODEZIYA I KARTOGRAFIYA, 11 NOV. 1972, PP 16

-21

(U)

FSTC-11-25-100-73

THE SON-270 SYSTEM FOR HYDROSTATIC LEVELING
13 pp
LAVRENTYEV I V LANGUAGE-RU COUNTRY-UR

GEODEZIYA I KARTOGRAFIYA, NO. 11, 1972, PP. 23-
28
BRCA
HSIC-RT-23-1405-73

DEVELOPMENT TRENDS IN GEODEZY AND TOPOGRAPHY

complete 9/6/72

KUTUZOV, I. A. LANGUAGE-RU COUNTRY-UR

GEODEZIYA I KARTOGRAFIYA, #12, 1972 PP 1-4

FSTC-HT-23-0212-74

SAZONOV, A. Z.
GEODEZIYA I KARTOGRAFIYA//
---/--/1972, V----, N0012,
Fifty Years of the Astrogeodetic Network of
the USSR, 10 pp,
pp 13-17, ARM/FSTC/HT-23-0213-74##

GENIE, A. A.
//GEODEZIYA I KARTOGRAFIYA//
---/1972, ---, NO012,
Progress in High-Precision Linear Geodetic
Measurements, 10 pp.
PP 27-21, PECO-RT-23-0214-7100

Drobyshev, F.V.

Development of Photogrammetry in the
Soviet Union

sent to 26 pp

GEODEZIYA I KARTOGRAFIYA No 12, 1972 pp 22-30

GB275, G352, No 12
(DMA-Topographic Center)

7570 H7-23-0010-7d
A051-K-3939

FIFTY YEARS OF GEODETIC, PHOTOGRAMMETRIC AND
CARTOGRAPHIC LITERATURE IN THE USSR

SALYAYEV, S. A LANGUAGE-RU COUNTRY-UR

GEODEZIYA I KARTOGRAFIYA, #12/1972, PP 68-73

FSTC-HI-23-0216-74

Calculation of Gravity Anomalies in the 1967
Geodetic Reference System, by Varga Foldvaryne.
GEODEZIA ES KARTOGRAFIA, No 1, 1973.

*DMAAC

June 75

APPLICATION OF AEROPHOTOGRAPHIC APPARATUS IN
AEROSURVEYING

comp. 8/4

KUNSHIN, M. D. LANGUAGE-RU COUNTRY-UR

GEODEZIYA I KARTOGRAFIYA, #1 1973, PP 33-36

FSTC-HT-23-0160-74

EXPERIENCE GAINED IN PHOTOGRAPHIC SHOP OPERAT
ION
FEDOROV, YU. A. LANGUAGE-RU COUNTRY-UK

GEODEZIYA I KARTOGRAFIYA, #1, 1973, 42-45

PSIC-MI-23-0159-74

MODERN EQUIPMENT AND TECHNOLOGY FOR PREPARING
MAPS FOR PUBLICATION AND PHOTO RE

SERGUNIN, YE. *G.* LANGUAGE-RU COUNTRY-UR

complete 176p

GEODEZIYA I KARTOGRAFIYA, #1, 1973, PP 56-63

FSTC-HI-25-0161-74

MARINE GEODESY (BASED ON MATERIAL FROM THE XV
GENERAL ASSEMBLY OF THE INTERNATIONAL
Co. of Geodesy 15 (10/1)

MALAKHOV, I. M. LANGUAGE-RU COUNTRY-UK

GEODEZIYA I KARTOGRAFIYA, #2 (FEB), 1973, PP
19-29

FSTC-HI-28-0151-74

SPRS-5858

DMARS-TC-1956

EXPERIMENTAL INVESTIGATION INTO A METHOD OF D
DETECTING SHM MODULATED LASER RADIA

MOVSESYAN, K. LANGUAGE-RU COUNTRY-UR

GEDEZIYA I KARTUGHALIYA, #2, (FEB), 1973, 39

-43
ARM
FSTC-HT-23-0152-74

USE OF A COMPUTER FOR PLANNING SURVEYS EMPLOY
ING THE STEREOPHOTOGRAPHIC METHOD

VANIN, A. G. LANGUAGE-RU COUNTRY-UK

GEDEZIYA I KARTOGRAFIYA, #2 (FEB) 1973, PP 4
3-50

FSTC-01-23-0153-74

EXPERIENCE GAINED IN APPLICATION OF FIELD STR
IP CLASSIFICATION FOR TOPOGRAPHIC

NOVICHENKO A I LANGUAGE-RU COUNTRY-UR

GEODEZIYA I KARTOGRAFIYA, #2 (FEB) 1973, PP 5
3-55

FSTC-WI-23-0154-74

PROBLEM OF DEFORMATION OF PHOTOGRAPHIC EMULSION
ON WHILE ARTIFICIALLY MARKING POINT

IL'IN, L. B. LANGUAGE-RU COUNTRY-UK

GEORGIIYA I KARTOGRAFIYA, #2 (FEB), 1973, PP
55-56.

FSTC-MY-22-0155-74

EXPERIENCE GAINED IN TRANSMITTING A CARTOGRAPHIC
MICROFILM BY PHOTOTELEGRAPH

MAKSIMOV, I. LANGUAGE-RU COUNTRY-UR

GEORGIIYA KARTOGRAFIYA, #2(FEB), 1973, PP 5

8-61

FSIC-11-23-0150-74

NEW POLISH GEODETIC PUBLICATIONS

MOBRINSKIY, N. LANGUAGE-RU COUNTRY-UR

GEODEZIYA I KARTOGRAFIYA (#2, FEB, 1973) PP 6
6-71

FSTC-HT-25-0157-74

SCIENTIFIC RESEARCH AND EXPERIMENTAL DESIGN P
PLANNING AND COORDINATION FOR 1973

SITALOV, A. YE. LANGUAGE-RU COUNTRY-UR

GEODEZIYA I KARTOGRAFIYA, #2 FEB, 1973 PP 72
-74.

ESTC-HI-23-0158-74

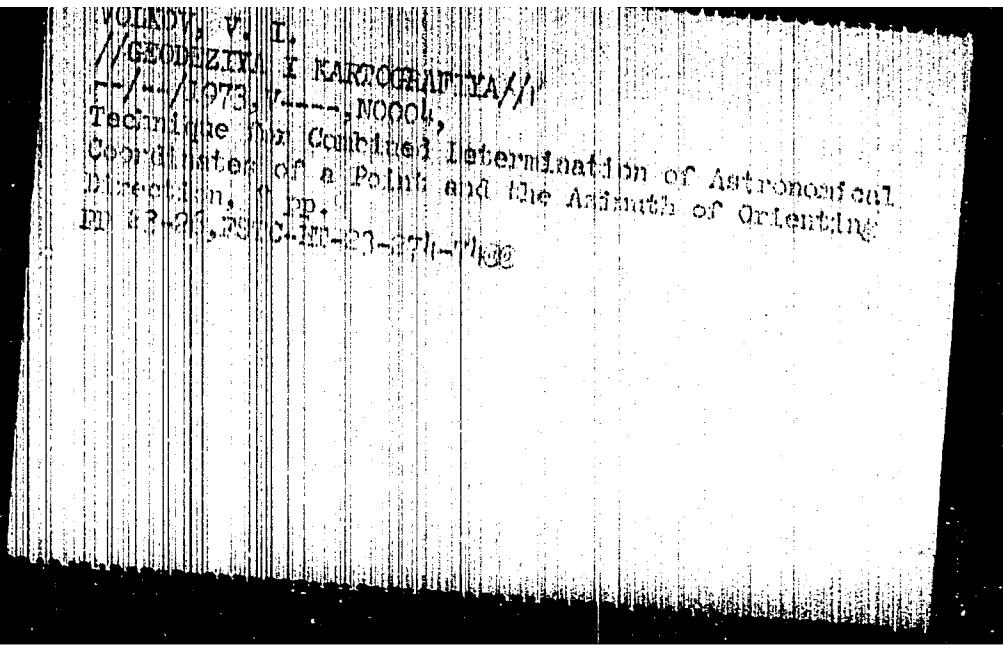
Laping, K.A.

Computation of the Rectangular Geocentric
Coordinates of a Point from Distances
Measured from three Initial Points

GEODEZIYA I KARTOGRAFIYA No 3, 1973, pp 24-25

DMAAC - 28 Jan 74

TC - 2801



OPTIMUM LOCATION AND NUMBER OF FIDUCIAL MARKS
IN AERIAL PHOTOGRAPHIC APPARATUS

PORTNOVA, O. V. LANGUAGE-RU COUNTRY-UR

10/16/73 16 pp

Г. Г.

ГЕОДЕЗИЯ И КАРТОГРАФИЯ, #4, 1973, PP 39-47

FSTC-HT-23-0275-74

USE OF A COMPUTER TO CONSTRUCT ISOLINE MAPS
BASED ON A STEREO MODEL OF TERRAIN
ZAYTSEV, V.M. *complete* 11/73
LANGUAGE-RU COUNTRY-UR
GEODEZIYA I KARTOGRAFIYA, #4/1973, PP 48-53
FSTC-HT-23-0276-74

CHENTINSKIY, YU. K.
//GEODEZIYA I KARTOGRAFIYA//
---/---/1973, v. ---, NO 001,
Improvement of Reliability and Accuracy of Recognition
of Identification Marks on Aerial Photographs, 7 pp.
PP 56-59, FSUC-IT-23-0273-7100

TR CHECK

8-05-74

TP91

SCIENTIFIC INVESTIGATIONS IN THE FIELD
OF GEODESY AND CARTOGRAPHY

SHULMIN, M V:

UR: GEODEZIYA I KARTOGRAFIYA, NO. 10,
1973, pp. 8-13

~~C/ (American)~~
~~Geophysical Union~~
A. P. ...
HT-23-2575-74

RUSSIAN *Completed
Special
9pp*

CSO: 8344/1138
17 December 1974

Rytov, A.V.

//GEODEZIYA I KARTOGRAFIYA//

--/---/1973, V----, N0008, pp 0025-0030

Moscow

New Geodesic Devices for Display at TsNIIGAik
(Central Scientific Research Institute of
Geodesy, Aerial Surveying and Cartography)

#

Special Type B

Do Not Publish

Single spaced draft plus one

Figures in Xerox will be acceptable for use
in translation

Kutyrev, V.V.

Determination of Orientation Directions with
Accuracy of 15-7" by G1-B2 Gyrotheodolites 14 pp

GEODEZIYA I KARTOGRAFIYA No 10, 1973, pp 19-26

DMAC - 16 Jan 74

TC-2000

Izotov, N. A.

Status and Prospects of Development of Space Geodesy.

14 pp

GEDOZIYA I KRATOGRIFIYA, Moscow, No 5, May 74, pp 1-

18.

JPRS 63231

RUSSIAN

JPRS 63231

CSO: 8344/0580
26 Sep 74

Status and prospects of the development of space
geodesy, by A. A. Izotov. 14 pp

Moscow, Geodeziya i Kartografiya, No 5, 1974, pp 10-16.

Please publish

Sidorik, R.S.

Accuracy of Determination of Real Azimuths with
the G1-C2 Gyrotheodolite 6 pp

GEODEZIYA KARTOGRAFIYA I AEROFOTOS* 'EMKA
Issue 7, 1968, pp 52-55

FSTC-HT-23-425-73

Shatalova, E.M.

On Distortion of a Level Surface (the geoid)
as an Effect of Topographic Reduction

ГЕОДЕЗИЯ, КАРТОГРАФИЯ И АЭРОФОТОСЪЕМКА
РЕСПУБЛИКАНСКИЙ МЕДИУВЕДОМСТВЕННЫЙ НАУЧНО
ТЕХНИЧЕСКИЙ СБОРНИК Issue 14, 1971 pp 80-85

●DMAAC 27 Nov 73
TC-2011

Migall, N.K.

Differential Formulas of Height Systems

GEODEZIYA, KARTOGRAFIYA I AEROFOTOS Yemka
Respublikanskiy Mezhdouedomsyenny Nauchno
Tekhnicheskii Sbornik Issue 15, pp 50552 1972

PD:AAC 27 Nov 73
TC-2007

Shatalova, E.M.

On the Question of Deformation of the Geoid 944

ГЕОДЕЗИЯ, КАРТОГРАФИЯ И АЭРОФОТОСЪЕМКА РЕСПУБЛИКАНСКИЙ МЕЖДУВЪДОМСТВЕННЫЙ НАУЧНО ТЕХНИЧЕСКИЙ СБОРНИК Issue 15, 1972, pp 109-113

DMAAC 27 Nov 73
TC-2010

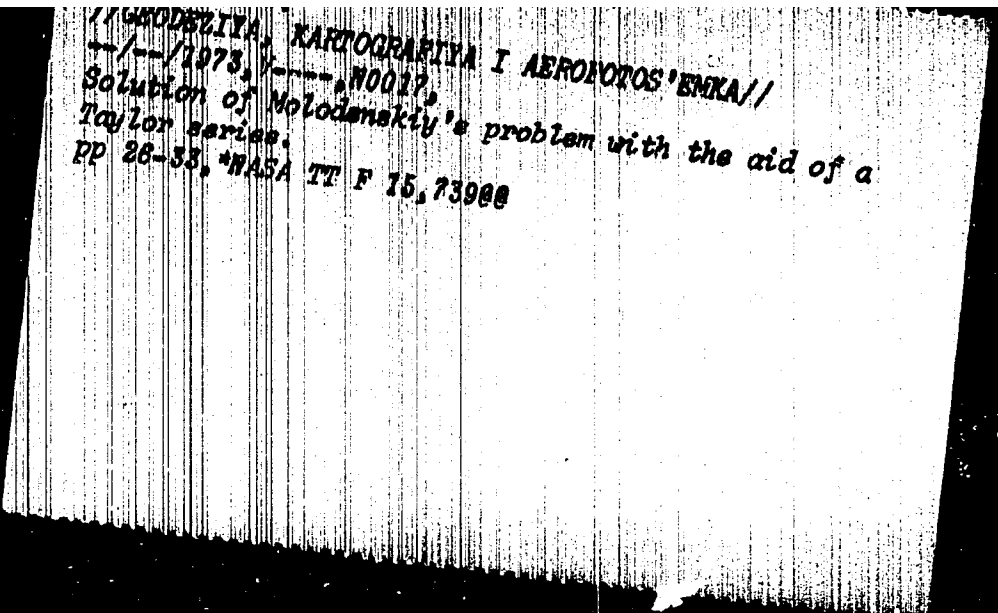
Granov, S. V.

Determination of the shape of the earth's physical surface from the anomalies of the vertical gradient of gravitational acceleration

GEODEZIYA KARTOGRAFIYA I AEROFOTAS' EMKA, no. 16, 1972,

pp. 26-34

*NASA TT F-15426



Shatalova, E.M.

Map of the Isostatic Geoid in the Region of
the Carpathians

GEODEZIYA, KARTOGRAFIYA I AEROFOTOS YEMKA
RESPUBLIKANSKIY MEZHVEDOMSTVENNIY NAUCHNO-
TEKHNICHESKIY SBORNIK, Issue 17, 1973, pp 82-85

●DMAAC - 10 May 74

DMAAC - TC - 2037

BURKARD, O.
//GEOFISICA PURA E APPLICATA//
--/--/1958, V0041, N----,
Studies concerning the new model of the ionosphere.
Part 1,
pp 133-140, NTC 74-11545-04A##

Bossolasco, M.

First results on rapid Registration of Electro-
Atmospheric Discharge

GEOFISICA E METEOROLOGIA, v. 18, n. 3/4, 1969, p. 90-97

NTC 73-21577-01A

NTIS 72-32411