

Page Denied

Next 1 Page(s) In Document Denied

SECRET



25X1

(c) NATIONAL PHOTOGRAPHIC INTERPRETATION CENTER

Page 1 of 1

Copy 29



Attachment to Z-10133/83
NPIC/PEG (1/83)
2 PART GRAPHIC

AIR ACTIVITY
NORTH KOREA



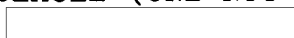


25X1

1. (SWN) SIGNIFICANCE: PROBABLE PREFLIGHT ACTIVITY IS UNDERWAY AT UIJU AIRFIELD, AND AIRCRAFT DEPLOYMENTS ARE OBSERVED AT HYON-NI AIRFIELD AND AT TAETAN AIRFIELD.

2. (SWN) REMARKS: THIRTY FAGOT/FRESCO ARE AT HYON-NI AIRFIELD
 (GRAPHIC 1). TWENTY-FIVE OF THE AIRCRAFT ARE ON THE PARKING APRON AT THE SOUTHEAST END OF THE AIRFIELD AND FIVE ARE ON A CONNECTING LINK NEAR THE ENTRANCE TO THE TUNNEL STORAGE AREA. FOUR FAGOT/FRESCO WERE HERE  AIRCRAFT ARE NOT NORMALLY AT THIS AIRFIELD.

25X1

25X1

(SWN) EIGHTEEN BEAGLE (ONE NOT ON GRAPHIC) HAVE DEPLOYED TO TAETAN AIRFIELD  (GRAPHIC 2)  THE AIRCRAFT ARE ON THE MAIN PARKING APRON AND PARALLEL TAXIWAY NEAR THE WEST END OF THE AIRFIELD. THE BEAGLE MAY HAVE DEPLOYED FROM UIJU AIRFIELD  WHICH IS APPROXIMATELY 125 NM NORTHWEST OF TAETAN.

25X1

25X1

25X1

(SWN) TWENTY-FIVE BEAGLE (ALL NOT ON GRAPHIC) ARE PROBABLY PREPARING TO DEPART UIJU AIRFIELD (GRAPHIC 2). THESE AIRCRAFT ARE ON THE PARKING APRON AND PARALLEL TAXIWAY AT THE SOUTHWEST END OF THE AIRFIELD AND MAY BE DEPLOYING TO TAETAN AIRFIELD.

(SWN) UIJU AIRFIELD IS 2 NM SOUTHEAST OF THE CHINA-NORTH KOREA BORDER, HYON-NI AIRFIELD IS 17 NM NORTH OF THE DMZ, AND TAETAN AIRFIELD, IS 70 NM WEST-NORTHWEST OF THE DMZ.

3. BE N/A, COORDINATES N/A



25X1

These notes have been prepared for briefing purposes only and should not be used for detailed analytical work. Their use should be restricted to the particular briefing board(s) they were prepared for and must be considered valid only for the reporting period as indicated by the date of issue.



25X1

WARNING NOTICE
Intelligence Sources
and Methods Involved

SECRET

25X1