

**SECRET**

NPIC/R-1572/63  
November 1963

25X1

PHOTOGRAPHIC INTERPRETATION REPORT


MISSION COVERAGE INDEX

MISSION  181  
6 OCTOBER 1963

EDD	_____
WER	_____
RDO	_____
RLP	<i>RL</i>
KB	_____
SHH	_____
PGS	_____

25X1

NATIONAL PHOTOGRAPHIC INTERPRETATION CENTER



**SECRET**

GROUP 1  
Excluded from automatic  
downgrading and declassification

25X1

Declassified in Part - Sanitized Copy Approved for Release 2012/01/05 : CIA-RDP89B00709R000100120010-4

**WARNING**

**This document contains information affecting the national defense of the United States, within the meaning of Title 18, sections 793 and 794, of the U.S. Code, as amended. Its transmission or revelation of its contents to or receipt by an unauthorized person is prohibited by law.**

Declassified in Part - Sanitized Copy Approved for Release 2012/01/05 : CIA-RDP89B00709R000100120010-4

**SECRET**

25X1

PHOTOGRAPHIC INTERPRETATION REPORT

**MISSION COVERAGE INDEX**

**MISSION**  **181**

25X1

**6 OCTOBER 1963**

NPIC/R-1572/63

November 1963

NATIONAL PHOTOGRAPHIC INTERPRETATION CENTER

**SECRET**

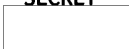
25X1

Declassified in Part - Sanitized Copy Approved for Release 2012/01/05 : CIA-RDP89B00709R000100120010-4

---

Declassified in Part - Sanitized Copy Approved for Release 2012/01/05 : CIA-RDP89B00709R000100120010-4

**SECRET**



NPIC/R-1572/63

25X1

### PREFACE

This Mission Coverage Index (MCI) lists items of intelligence interest in China covered by aerial photographic material from CHURCH DOOR Mission GRC 181, dated 6 October 1963



Items in the compilation are arranged in three sections:

Section I provides summary information for a) newly identified targets, b) previously reported targets which show a change, and c) all targets showing order of battle information.

Section II provides a listing of those targets which reflect no change in facilities from previous target description. The mission number shown on the photo reference line (e.g., NAC [redacted] 000) refers to the MCI which contains the most adequate description of that target. Military installations where no order of battle can be determined are listed under this section.

Section III provides a listing of those targets which could be identified but not interpreted.

All three sections are arranged 1) by country, 2) within a country by subject, 3) within a subject by WAC area, and 4) within a WAC area by coordinates reading from south to north and from west to east.

For the convenience of the user, an index to all targets has been included following Section III. Targets in the index are listed 1) by country, and 2) alphabetically by place name within each country. Column headings, photo reference data, and symbols indicating conditions which affect the appearance of the target on the photography are explained in the appendix.

The user of this MCI is cautioned that the scan of photography was accomplished in a relatively short time and often without the aid of precise analytical and mensural techniques commonly employed in detailed photographic analysis. Consequently, although the information presented herein is essentially accurate, it may be altered somewhat by additional detailed analysis.

25X1  
25X1

25X1

**SECRET**



25X1

SECRET

Declassified in Part - Sanitized Copy Approved for Release 2012/01/05 : CIA-RDP89B00709R000100120010-4

NPIC/R-1572/63

25X1

INDEX	PAGE
<u>-CHINA-</u>	
AN-TUNG AIRFIELD	1
AN-TUNG AREA, BARRACKS AREA	1
AN-TUNG AREA, BARRACKS AREA	53
AN-TUNG AREA, BARRACKS AREA NORTH	53
AN-TUNG COMPLEX	49
AN-TUNG PORT FACILITIES	2
CHANG-TIEN-HO-KOU AREA, MILITARY INSTALLATION	2
KU-SHAN AREA, AAA DEFENSES	2
KUAN-TIEN AIRFIELD WEST	53
LIU-TIN-TUN, COMMUNAL HOUSING & STORAGE AREAS	2
TA-PAO AIRFIELD	53
TA-TUNG-KOU AIRFIELD	1
<u>-NORTH KOREA-</u>	
ANHYOP ARMY BARRACKS SE	17
CHAMPA-RI, DAM UNDER CONSTRUCTION	40
CHANGDO-RI AREA, MILITARY COMPLEX	26
CHANGIN-NI MINING COMPLEX	56
CHANGJAE AREA, MILITARY CAMP	32
CHANGJON PORT FACILITIES	42
CHANGPO-RI AREA, ARMY BARRACKS	21
CHANGPO-RI AREA, MILITARY CAMPS	16
CHANGPO-RI ARMY BARRACKS	21
CHANGYON AREA, MINING & PROCESSING ACTIVITY	37
CHIAN AREA, DAM & HYDROELECTRIC POWER PLANT	40
CHINNAMPO COMPLEX	50
CHINNAMPO NAVAL BASE	54
CHO-DO (ISLAND), NAVAL ACTIVITY	9
CHOLSAN AREA, LANDING STRIP	4

SECRET

25X1

CHOLSAN AREA, STORAGE FACILITY	56
CHOMMAUL ARMY BARRACKS	11
CHONCHON UP, MUNITIONS PLANT PUG 65	56
CHONGJU AREA, MILITARY INSTALLATION	55
CHONGJU COMPLEX	57
CHOP-TONG AREA, PROBABLE MILITARY AREA	49
CHUJA-DONG AREA, ARMY BARRACKS	22
CHUNGDAE-RI AREA, HYDROELECTRIC POWER PLANT	41
HAEJU AREA, POSSIBLE EXPLOSIVES PLANT	37
HAEJU CEMENT COMPANY CHOSEN	37
HAEJU COMPLEX	50
HAEJU, PORT FACILITIES	42
HAGARU-RI HYDRO POWER PLANT CHANGJIN GANG 4	40
HAGARU-RI LANDING STRIP	3
HAKKYE-RI PROBABLE COASTAL DEFENSE SITE U/C	9
HAMHUNG AREA, MILITARY ACTIVITY	35
HAMHUNG AREA, MILITARY BARRACKS AREA	35
HAMHUNG COMPLEX	47
HANPO-RI AREA, MILITARY AREAS	15
HASONG MINING COMPLEX	50
HOEJON-DONG AREA, MILITARY COMPLEX	30
HOEMUN-DONG AIRFIELD	53
HOEYANG AREA, MILITARY INSTALLATIONS	28
HUGU AREA, STORAGE AREAS	56
HUICHON AREA, STORAGE AREA	43
HUNGNAM CHEMICAL PLANT PONGUNG	39
HUNGNAM COMPLEX	46
HUNGNAM COPPER REFINERY	39
HUNGNAM EXPLOSIVES PLANT	38
HUNGNAM NITROGEN FERTILIZER PLANT	39
HUNGNAM-HAMHUNG AREA, AAA DEFENSES	34
HWACHON-NI AREA, BARRACKS AREAS	29
HWANGJU AIRFIELD (2)	4
ICHON ARMY BARRACKS	19

SECRET

Declassified in Part - Sanitized Copy Approved for Release 2012/01/05 : CIA-RDP89B00709R000100120010-4

NPIC/R-1572/63

25X1

IGAN DONG ARMY BARRACKS	24
I-DONG AREA, POSSIBLE MILITARY INSTALLATION	49
KAECHON COMPLEX	46
KAESONG AREA, RADIO STATION	36
KAESONG COMPLEX	44
KANGCHON, STORAGE INSTALLATION	43
KANGDONG AREA, MILITARY ACTIVITY	55
KANGGYE, MILITARY AREA	49
KILCHU INDUSTRIAL COMPLEX	36
KOBI-RI AREA, MILITARY CAMP & TRAINING AREA	54
KOKSAN, MILITARY COMPLEX	54
KOSAN-NI AREA, MILITARY AREAS	29
KOWON COMPLEX	51
KUHWA-RI AREA, MILITARY AREA	12
KUHWA-RI AREA, MILITARY DEFENSES	11
KUJANG-DONG AREA, STORAGE AREA	50
KUMCHON AREA, MILITARY INSTALLATION	54
KUMCHON AREA, POL STORAGE	56
KUMCHON COMPLEX	57
KUMSAN-NI AREA, MINING ACTIVITY	38
KWAKSAN PROBABLE MILITARY CAMPS	55
MANPOJIN AREA, EXPLOSIVES STORAGE	43
MANPOJIN COMPLEX	56
MARHWI RI ARMY BARRACKS	54
MAYANG-DO NAVAL BASE	35
MUNPYONG-NI NAVAL BASE WONSAN	33
MUNSU-RI AREA, ARMY BARRACKS	18
MUNSU-RI AREA, MILITARY AREAS	17
NAMCHONJOM AREA, PROB MILITARY INSTALLATION	18
NAMCHONJOM COMPLEX	45
NAMCHONJOM, MILITARY BARRACKS AREA	49
NAMSI AIRFIELD	6
NAMSI, SUSP A/C MAINTENANCE/ASSEMBLY PLT U/G	56
NO-DONG AREA, MILITARY COMPLEX	13

SECRET

25X1



SECRET

Declassified in Part - Sanitized Copy Approved for Release 2012/01/05 : CIA-RDP89B00709R000100120010-4

NPIC/R-1572/63 25X1

NUCHON-NI AREA, MILITARY CAMP	14
NUCHON-NI AREA, MINING ACTIVITY	38
OGUN-NI AREA, MILITARY CAMP	8
ONGJIN AREA, COASTAL DEFENSE POSITION	8
ONGJIN AREA, ORE EXTRACTION & PROC INDUSTRY	36
ONJONG-NI AIRFIELD	4
PAEKCHON COMPLEX	45
PINGAECHEON HPP HOCHON GANG 4	40
PUKCHANG-NI AIRFIELD	54
PULMON DONG ARMY BARRACKS	15
PYONG-NI AIRFIELD	54
PYONGMA-DONG ARMY BARRACKS	13
PYONGYANG AIRFIELD EAST	4
PYONGGANG AREA, MILITARY COMPLEXES	24
PYONGGANG COMPLEX	45
PYONGYANG COMPLEX	57
PYONGYANG HIGH FREQUENCY BROADCASTING STATION	56
PYONGYANG MAIN AIRFIELD	53
PYONGYANG SAM SITE	53
PYONGYANG/SADONG AREA, MILITARY INSTALLATION	54
SAAMCHAM AIRFIELD	5
SAIRWON ARMY BARRACKS SOUTHWEST	23
SAKCHU AREA, STORAGE SITE	42
SARIWON AREA, MILITARY INSTALLATION	54
SARIWON COMPLEX	56
SARIWON--HOEYANG, RAILROAD	40
SEPO-RI AREA, MILITARY INSTALLATIONS	27
SINANJU AIRFIELD	5
SINANJU AREA, MILITARY BARRACKS & STGE AREA	55
SINANJU AREA, MILITARY BARRACKS & TRNG AREAS	55
SINANJU AREA, MILITARY BKS & EXPL STGE AREAS	55
SINANJU AREA, MILITARY INSTALLATION (1)	55
SINANJU AREA, MILITARY INSTALLATION (2)	55
SINANJUNG-NI, BARRACKS AREA	28

SECRET

25X1

SECRET

SINGYE AREA, MILITARY ACTIVITY	20
SINGYE, MILITARY ACTIVITY	20
SINUJU COMPLEX	50
SOGON-NI AREA, PROBABLE COASTAL DEFENSES U/C	8
SOHO-RI AREA, MILITARY ACTIVITY	49
SONCHON COMPLEX	57
SONDOK AIRFIELD	7
SONGCHON ARMY BARRACKS AREA WEST	55
SONGJIN IRON AND STEEL PLANT	50
SONGJIN PORT FACILITIES	41
SONGJONG AREA, MILITARY ACTIVITY	22
SONGJONG MILITARY CAMP	23
SUAN AREA, MILITARY ACTIVITY	54
SUNAN AIRFIELD	5
SUNAN, BARRACKS AREA	55
SUNCHON COMPLEX	57
SUPUNG-DONG HYDROELECTRIC POWER PLANT SUIHO	50
TAECHON AIRFIELD	6
TAECHON AREA, POL STORAGE AREA	43
TAECHON-DONG AREA, MILITARY CAMP	32
TOGOL ARMY BARRACKS	13
TOKCHON AREA, PROB VEHICLE REPAIR FACILITY	47
TURI-BONG AREA, MILITARY INSTALLATION	10
UIJU AIRFIELD	3
UIJU, MILITARY INSTALLATION	8
UNSAN-NI AREA, BARRACKS AREA	55
UNSAN-NI AREA, MILITARY CAMP	55
WA DONG ARMY BARRACKS AND HEADQUARTERS	15
WONSAN AIRFIELD	6
WONSAN AREA, MILITARY BARRACKS AREA	33
WONSAN COMPLEX	46
WONSAN PORT FACILITIES	42
YALU CHIANG, DAM UNDER CONSTRUCTION	50
YANGDOK AREA, MILITARY STORAGE AREA	32

YANGDOK AREA, POSS MILITARY STORAGE AREA	33
YANGDOK COMPLEX	46
YANGDOK--SAMDUNG, RAILROAD	41
YONGHUNG AREA, BARRACKS AREA	49

**SECRET**



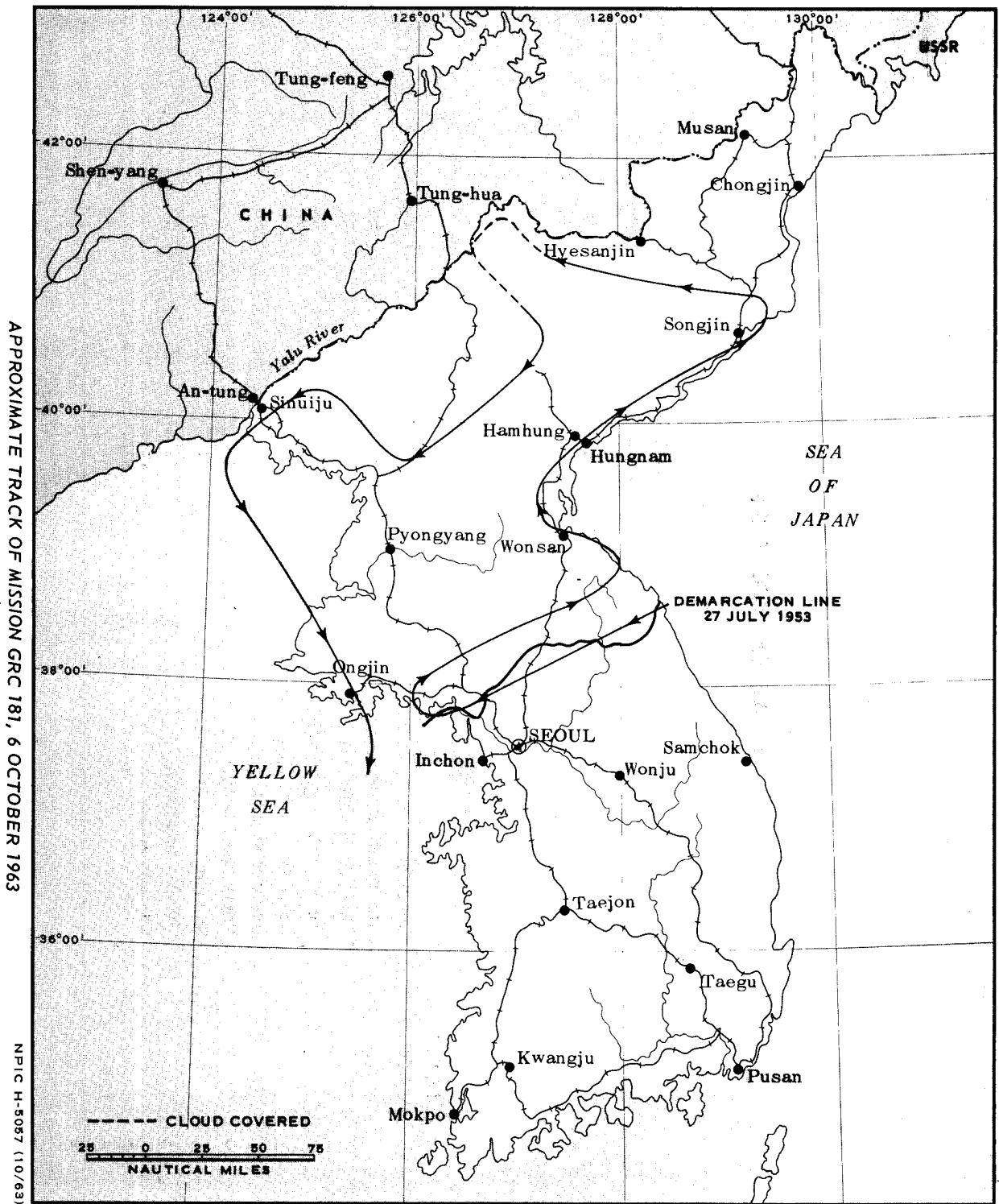
**TABLE OF CONTENTS**

<u>Country</u>	<u>Subject</u>	<u>Section I</u> <u>Page</u>	<u>Section II</u> <u>Page</u>	<u>Section III</u> <u>Page</u>
CHINA . . . . .	Air Installations . . . . .	1 . . . . .	-- . . . . .	53
	Military Installations . . . . .	1 . . . . .	-- . . . . .	53
	Ports and Harbors . . . . .	2 . . . . .	-- . . . . .	--
	Storage . . . . .	2 . . . . .	-- . . . . .	--
	Urban Complexes . . . . .	-- . . . . .	49 . . . . .	--
NORTH				
KOREA . . . . .	Missiles . . . . .	-- . . . . .	-- . . . . .	53
	Air Installations . . . . .	3 . . . . .	-- . . . . .	53
	Military Installations . . . . .	8 . . . . .	49 . . . . .	54
	Electronics/Communications . . . . .	36 . . . . .	-- . . . . .	56
	Industry . . . . .	36 . . . . .	50 . . . . .	56
	Basic Services . . . . .	40 . . . . .	50 . . . . .	--
	Ports and Harbors . . . . .	41 . . . . .	-- . . . . .	--
	Storage . . . . .	42 . . . . .	50 . . . . .	56
	Urban Complexes . . . . .	44 . . . . .	50 . . . . .	56
	Miscellaneous . . . . .	47 . . . . .	-- . . . . .	--
Index . . . . .				59
Appendix . . . . .				65

**SECRET**



25X1  
SECRET



APPROXIMATE TRACK OF MISSION GRC 181, 6 OCTOBER 1963

- vi -

SECRET

25X1  
NPIC/R-1572/63

Declassified in Part - Sanitized Copy Approved for Release 2012/01/05 : CIA-RDP89B00709R000100120010-4

## **SECTION I**

**THIS SECTION PROVIDES SUMMARY INFORMATION FOR A) NEWLY IDENTIFIED TARGETS, B) PREVIOUSLY REPORTED TARGETS WHICH SHOW A CHANGE, AND C) ALL TARGETS SHOWING ORDER OF BATTLE INFORMATION.**

**SECRET**

City, Installation	Coordinates	WAC	Installation Numbers	
			BE	NPIC
<b>-CHINA-</b>				
<b><u>AIR INSTALLATIONS</u></b>				
<b>AN-TUNG AIRFIELD</b> 7.5 NM SW OF AN-TUNG. NO APPARENT CHANGE IN FACILITIES OBSERVED IN CLOUD-FREE AREAS SINCE [REDACTED] AIRCRAFT -- 34 FAGOT/FRESCO, ONE CRATE, AND 3 UNIDENTIFIED SINGLE-ENGINE AIRCRAFT OBSERVED IN CLOUD-FREE AREAS. [REDACTED]	4001N 12417E	0290	[REDACTED]	27-B
<b>TA-TUNG-KOU AIRFIELD</b> 4 NM NORTH OF TA-TUNG-KOU. 6,500 X 200 FT NNE/SSW CONCRETE RUNWAY, SERVICEABLE. FACILITIES INCLUDE LOOP TAXIWAY WITH 2 CROSSOVER LINKS, 53 REVETTED HARDSTANDS, 4 PARKING APRONS AT EACH END OF AIRFIELD, AND APPROXIMATELY 30 UNOCCUPIED AIRCRAFT REVETMENTS ON NW SIDE. TWENTY-THREE VEHICLES OBSERVED AT SMALL SUPPORT AREA ON EAST SIDE. AIRFIELD IS RAIL SERVED. AIRCRAFT -- 49 FAGOT/FRESCO. [REDACTED]	3956N 12408E	0380	[REDACTED]	3
<b><u>MILITARY INSTALLATIONS</u></b>				
<b>AN-TUNG AREA, BARRACKS AREA</b> 5.5 NM NNE OF AN-TUNG. SECURED AREA CONTAINS 15 BARRACKS, 3 ADMINISTRATION, 3 MESS HALL, 15 STORAGE, AND 22 SUPPORT BUILDINGS.	4012N 12427E	0290	[REDACTED]	27-H

25X1

25X1

25X1  
25X1

25X1

25X1

**SECRET**

25X1





**SECRET**

NPIC/R-1572/63

City, Installation	Coordinates	WAC	Installation Numbers	
			BE	NPIC
<p>(AREA PREVIOUSLY REPORTED AS MILITARY BARRACKS AND STORAGE APPEARS TO BE COMMUNAL HOUSING AND STORAGE).</p> <p>[REDACTED]</p> <p>-NORTH KOREA-</p> <p><u>AIR INSTALLATIONS</u></p> <p><u>UIJU AIRFIELD</u>  3 NM SSW OF UIJU.  8,100 X 190 FT NE/SW CONCRETE RUNWAY,  SERVICEABLE.  FACILITIES INCLUDE 2 PARALLEL TAXIWAYS (ONE ON EACH SIDE OF RUNWAY), 4 CROSSOVER LINKS CONNECTING TO SE PARALLEL TAXIWAY, 2 PARKING RAMPS (ONE AT EACH END OF RUNWAY), 2 PARKING APRONS (ONE AT EACH END OF SE TAXIWAY), 19 AIRCRAFT REVETMENTS, 17 VEHICLE REVETMENTS, ONE HANGAR, AND APPROXIMATELY 35 SUPPORT BUILDINGS.  APPROXIMATELY 25 VEHICLES OBSERVED IN SUPPORT AREA AND APPROXIMATELY 40 VEHICLES IN VEHICLE REVETMENTS.  AIRCRAFT --- 60 BEAGLE, ONE CAB AND ONE PROBABLE MAX.</p> <p>[REDACTED]</p> <p><u>HAGARU-RI LANDING STRIP</u>  SW EDGE OF HAGARU-RI.  LANDING STRIP IS ABANDONED, BADLY ERODED, AND RETURNED TO AGRICULTURE.</p> <p>[REDACTED]</p>	<p>4009N 12430E</p> <p>4023N 12714E</p>	<p>0290</p> <p>0290</p>	<p>[REDACTED]</p> <p>[REDACTED]</p>	<p>73</p> <p>98</p>

25X1

25X1

25X1

25X1

25X1

**SECRET**

25X1

City, Installation	Coordinates	WAC	Installation Numbers	
			BE	NPIC
<p><b>HWANGJU AIRFIELD (2)</b>                      ONE NM SE OF HWANGJU.                      NO APPARENT CHANGE IN FACILITIES SINCE [REDACTED]                      AIRCRAFT -- OBLIQUITY PRECLUDES DETERMINATION OF PRESENCE OF AIRCRAFT.                      [REDACTED]</p>	3839N 12548E	0380	[REDACTED]	15
<p><b>ONJONG-NI AIRFIELD</b>                      2 NM NNE OF ONJONG-NI.                      NO APPARENT CHANGE IN FACILITIES SINCE [REDACTED]                      AIRCRAFT -- 25 PROBABLE FAGOT/FRESCO.                      [REDACTED]</p>	3854N 12514E	0380		16
<p><b>CHOLSAN AREA, LANDING STRIP</b>                      9.7 NM SSW OF CHOLSAN.                      1,400 X 80 FT N/S PROBABLE SOD RUNWAY, PROBABLY SERVICEABLE.                      LARGE X MARKER WITHIN CIRCLE OBSERVED ON HILL 1.2 NM EAST OF LANDING STRIP.                      AIRCRAFT -- NONE OBSERVED.                      [REDACTED]</p>	3937N 12438E	0380		55-B
<p><b>PYONGYANG AIRFIELD EAST</b>                      IMMEDIATELY EAST OF PYONGYANG.                      NO APPARENT CHANGE IN FACILITIES SINCE [REDACTED]                      AIRCRAFT -- OBLIQUITY PRECLUDES DETERMINATION OF PRESENCE OF AIRCRAFT.                      [REDACTED]</p>	3901N 12550E	0380		11

25X1

25X1  
25X1

25X1

25X1

25X1

25X1

25X1

25X1

25X1

**SECRET**

NPIC/R-1572/63

City, Installation	Coordinates	WAC	Installation Numbers	
			BE	NPIC
<b>SUNAN AIRFIELD</b> ONE NM WEST OF SUNAN. 8,200 X 220 FT N/S CONCRETE RUNWAY, SERVICEABLE. AIRCRAFT -- OBLIQUITY PRECLUDES DETERMINATION OF PRESENCE OF AIRCRAFT. [REDACTED]	3912N 12540E	0380	[REDACTED]	8
<b>SINANJU AIRFIELD</b> 5 NM SSW OF SINANJU. AIRFIELD UNSERVICEABLE AND APPARENTLY ABANDONED. NO FACILITIES OR AIRCRAFT OBSERVED. [REDACTED]	3931N 12532E	0380	[REDACTED]	12-A
<b>SAAMCHAM AIRFIELD</b> .7 NM NE OF SAAMCHAM AND 3.3 NM NNE OF KAECHON. 6,800 X 130 FT NE/SW CONCRETE RUNWAY, SERVICEABLE. FACILITIES INCLUDE PARALLEL TAXIWAY WITH 2 CROSSOVER LINKS, CONCRETE PARKING APRONS ON NE AND SW END OF RUNWAY AND TAXIWAY, 45 REVETTED HARDSTANDS ALONG TAXIWAY, 18 REVETTED HARDSTANDS IN DISPERSAL AREA ON NE END OF FIELD, AND A SECOND DISPERSAL AREA 3,000 FT FROM SW END OF RUNWAY WITH ONE CONCRETE HARDSTAND AND 4 POSSIBLE UNDERGROUND STORAGE/ REPAIR FACILITIES (ENTRANCES OBSCURED BY NETTING). DEFENSES INCLUDE FOUR 6-GUN AAA SITES (FROM CENTER OF RUNWAY) -- 2.8 NM NNW -- 5 EMPLACEMENTS OCCUPIED. 3.3 NM WSW -- 5 EMPLACEMENTS OCCUPIED.	3945N 12554E	0380	[REDACTED]	9

25X1

25X1

25X1

25X1

**SECRET**

25X1

City, Installation	Coordinates	WAC	Installation Numbers	
			BE	NPIC
<p>1.8 NM SW -- 4 EMPLACEMENTS OCCUPIED.                      3.2 NM SSE -- 2 EMPLACEMENTS OCCUPIED.                      AIRCRAFT -- 23 FAGOT/FRESCO AND ONE PROBABLE BEAST.</p> <p>[REDACTED]</p>				
<p><b>TAECHON AIRFIELD</b>                      ONE NM SOUTH OF TAECHON.                      6,600 X 190 FT WNW/ESE CONCRETE RUNWAY, SERVICEABLE.                      FACILITIES INCLUDE LOOP TAXIWAY WITH 2 CROSSOVER LINKS, ALERT APRON ON WSW END OF RUNWAY, 34 HARDSTANDS, PARKING APRONS AT EACH END OF RUNWAY, AND NUMEROUS AIRCRAFT REVETMENTS ON NE SIDE OF FIELD.                      SIXTEEN TRUCKS OBSERVED AT SUPPORT AREA ON NORTH SIDE.                      AIRCRAFT -- 7 CAB, 4 COLT, 11 HOUND AND 2 MAX.</p> <p>[REDACTED]</p>	3954N 12529E	0380	[REDACTED]	7
<p><b>NAMSI AIRFIELD</b>                      3 NM NW OF NAMSI.                      NO APPARENT CHANGE IN FACILITIES SINCE [REDACTED]                      AIRCRAFT -- 30 PROBABLE FAGOT/FRESCO.</p> <p>[REDACTED]</p>	3956N 12512E	0380	[REDACTED]	6
<p><b>WONSAN AIRFIELD</b>                      1.8 NM NE OF WONSAN.                      6,600 X 160 FT NNW/SSE CONCRETE RUNWAY, SERVICEABLE.                      FACILITIES SSW OF RUNWAY INCLUDE 2 EARTH-COVERED HANGARS WITH BLAST WALLS IN FRONT OF ENTRANCES, LARGE ADMINISTRATION</p>	3909N 12729E	0380	[REDACTED]	30-A

25X1  
25X1  
25X1  
25X1  
25X1  
25X1  
25X1  
25X1  
25X1  
25X1

**SECRET**

NPIC/R-1572/63

25X1

City, Installation	Coordinates	WAC	Installation Numbers	
			BE	NPIC
<p>BUILDING, AND NUMEROUS SUPPORT BUILDINGS. SMALL POL AREA OBSERVED IMMEDIATELY WEST OF RUNWAY. DEFENSES INCLUDE 4 OCCUPIED 6-GUN AAA SITES (TWO 1.5 NM NORTH OF AIRFIELD, ONE 2 NM SE, AND ONE 2.4 NM SOUTH). TWO MOTOR POOLS CONTAINING APPROXIMATELY 35 VEHICLES OBSERVED .5 NM SOUTH AND 2 NM SW OF AIRFIELD. AIRCRAFT -- 55 FAGOT/FRESCO.</p>				
<p>SONDOK AIRFIELD                  .7 NM EAST OF SONDOKCHANG-NI.                  APPROXIMATELY 6,800 X 170 FT NNE/SSW CONCRETE RUNWAY, SERVICEABLE.                  FACILITIES INCLUDE ONE CROSSOVER LINK, LOOP TAXIWAY WEST OF RUNWAY, 2 ALERT APRONS, 2 PARKING APRONS, 15 REVETTED HARDSTANDS ONE NM SW OF AIRFIELD, AND 12 REVETTED HARDSTANDS .5 NM WEST OF AIRFIELD ON LOOP TAXIWAY.                  APPROXIMATELY 20 VEHICLES OBSERVED. PROBABLE ILS FACILITY OBSERVED APPROXIMATELY 1,100 FT SOUTH OF SOUTH END OF RUNWAY.                  DEFENSES INCLUDE 6 AAA SITES (FROM RUNWAY CENTER) --                  2.2 NM NE -- 6-GUN, OCCUPIED.                  .8 NM SSE -- 8-GUN, 7 EMPLACEMENTS OCCUPIED.                  2.1 NM SSE -- 6-GUN, OCCUPIED.                  .7 NM WEST -- 6-GUN, OCCUPIED.                  1.5 NM WNW -- 6-GUN, UNOCCUPIED.                  1.5 NM NNW -- 6-GUN, 4 EMPLACEMENTS OCCUPIED.                  AIRCRAFT -- 31 FAGOT/FRESCO, ONE PROBABLE BEAST, AND ONE HOUND.</p>	3944N 12728E	0380		28

25X1  
25X1

25X1

**SECRET**

25X1

City, Installation	Coordinates	WAC	Installation Numbers	
			BE	NPIC
<b>MILITARY INSTALLATIONS</b>				
<b>UIJU, MILITARY INSTALLATION</b> PARTIALLY SECURED MILITARY INSTALLATION ON SOUTHERN EDGE OF UIJU CONTAINS 5 BARRACKS, 4 STORAGE, 3 ADMINISTRATION, AN H-SHAPED MESS HALL, AND APPROXIMATELY 20 MISCELLANEOUS SUPPORT BUILDINGS, A HEATING/POWER PLANT, AND A POSSIBLE PARACHUTE LOFT. TWELVE VEHICLES OBSERVED IN AREA. [REDACTED]	4011N 12432E	0290		73-A
<b>ONGJIN AREA, COASTAL DEFENSE POSITION</b> 13 NM SSE OF ONGJIN. PROBABLY OCCUPIED 6-GUN COASTAL DEFENSE POSITION OBSERVED. ONE BARRACKS, APPROXIMATELY 10 SUPPORT BUILDINGS, AND 9 PROBABLE CARGO TRUCKS OBSERVED IMMEDIATELY NW OF DEFENSE POSITION. [REDACTED]	3743N 12528E	0380		25-A
<b>OGUN-NI AREA, MILITARY CAMP</b> ONE NM NORTH OF OGUN-NI. MILITARY CAMP CONTAINS 5 BARRACKS-TYPE, ONE ADMINISTRATION, AND 22 SMALL SUPPORT/STORAGE BUILDINGS. TWENTY-ONE VEHICLES OBSERVED IN AREA. [REDACTED]	3748N 12531E	0380		25-B
<b>SOGON-NI AREA, PROBABLE COASTAL DEFENSES U/C</b> ONE NM ESE OF SOGON-NI AT UTM COORDINATES XC644433. FIVE PROBABLE COASTAL DEFENSE GUN EMPLACEMENTS UNDER CONSTRUCTION ALONG SIDE OF HILL.	3820N 12453E	0380		86

25X1

25X1

25X1

25X1

**SECRET**

NPIC/R-1572/63

25X1

City, Installation	Coordinates	WAC	Installation Numbers	
			BE	NPIC
<p>SUPPORT/BARRACKS AREA, .5 NM ESE OF SOGON-NI, CONTAINS 2 BARRACKS, ONE ADMINISTRATION, AND 6 SUPPORT BUILDINGS AND ONE POSSIBLY SECURED AMMUNITION STORAGE AREA.</p>				
<p>CHO-DO (ISLAND), NAVAL ACTIVITY NE EDGE OF CHO-DO ISLAND AT UTM COORDINATES XC640658. NAVAL FACILITY CONTAINS ONE ROAD SERVED BREAKWATER AND AN OFFSHORE WHARF. VESSELS --- 3 P-4 PT, ONE P-6 PT, ONE S.O. 1 SC, ONE POSSIBLE FORMER BRITISH 72 FT ML-CLASS, AND ONE UNIDENTIFIED AUXILIARY CRAFT. NINE UNIDENTIFIED INSTALLATIONS WITH A TOTAL OF 22 BARRACKS-TYPE AND APPROXIMATELY 80 SUPPORT-TYPE BUILDINGS OBSERVED SCATTERED OVER ISLAND. NUMEROUS TRENCHES AND STRONGPOINTS OBSERVED ALONG RIDGES OF ISLAND.</p>	3832N 12452E	0380		85
<p>HAKKYE-RI PROBABLE COASTAL DEFENSE SITE U/C 2 NM NNW OF HAKKYE-RI, UTM COORDINATES XC766685. FOUR PROBABLE COASTAL DEFENSE GUN EMPLACEMENTS UNDER CONSTRUCTION ALONG RIDGE LINE. TEMPORARY WORKERS HOUSING AREA COMPRISING 14 BUILDINGS OBSERVED .5 NM SOUTH OF PROBABLE GUN EMPLACEMENTS. FIVE TRUCKS OBSERVED ON ROAD BETWEEN HOUSING AREA AND PROBABLE GUN EMPLACEMENTS.</p>	3834N 12501E	0380		14-A

25X1

25X1

25X1

**SECRET**

25X1

**SECRET**

NPIC/R-1572/63

25X1

City, Installation	Coordinates	WAC	Installation Numbers	
			BE	NPIC
<p><b>TURI-BONG AREA, MILITARY INSTALLATION</b>  <b>SIX MILITARY AREAS IN TURI-BONG VICINITY.</b></p> <p><b>AREA A (2.9 NM ESE TURI-BONG AT UTM COORDINATES CT017161) -- 50 BARRACKS, 2 LARGE E-SHAPED ADMINISTRATION, 4 SMALLER ADMINISTRATION, AND APPROXIMATELY 20 STORAGE/SUPPORT BUILDINGS.</b></p> <p><b>AREA B (.5 NM SSW OF AREA A AT UTM COORDINATES CT015150) -- 20 BARRACKS, ONE PROBABLE ADMINISTRATION, AND APPROXIMATELY 15 STORAGE/SUPPORT BUILDINGS.</b></p> <p>[REDACTED]</p> <p><b>AREA C (2.4 NM SW OF AREA A AT UTM COORDINATES BT980139) -- 11 BARRACKS, 3 LARGE ADMINISTRATION, ONE POSSIBLE COMMUNICATIONS, AND 8 STORAGE/SUPPORT BUILDINGS. THREE VEHICLES OBSERVED.</b></p> <p><b>AREA D (2.6 NM SSW OF AREA A AT UTM COORDINATES CT001121) -- APPROXIMATELY 12 BARRACKS, 2 LARGE PROBABLE VEHICLE SHEDS, AND 26 STORAGE/SUPPORT BUILDINGS. EXTENSIVE TRENCHING AND AW POSITIONS OBSERVED THROUGHOUT AREA.</b></p> <p><b>AREA E (3.5 NM SSW OF AREA A AT UTM COORDINATES CT005100) -- APPROXIMATELY 40 BARRACKS, 2 ADMINISTRATION, AND 45 STORAGE/SUPPORT BUILDINGS. EXTENSIVE TRENCHING</b></p>	<p><b>3804N 12644E</b></p>	<p><b>0380</b></p>		<p><b>42-D</b></p>

25X1

25X1



**SECRET**

NPIC/R-1572/63

City, Installation	Coordinates	WAC	Installation Numbers	
			BE	NPIC
<p>OBSERVED THROUGHOUT AREA.</p> <p>AREA F (5 NM SOUTH OF AREA A AT UTM COORDINATES CT011075) -- AREA EXTENDING APPROXIMATELY 1.5 NM E/W ALONG A RIDGE CONTAINS APPROXIMATELY 10 BARRACKS, 15 STORAGE/SUPPORT, 10 SMALL DISPERSED STORAGE, AND 5 SMALL SEMIREVETTED STORAGE BUILDINGS. ONE PROBABLY OCCUPIED 6-GUN AAA SITE, ONE UNOCCUPIED 4-GUN FA POSITION, AND EXTENSIVE TRENCHING AND AW POSITIONS OBSERVED THROUGHOUT AREA.</p>				
<p>CHOMMAUL ARMY BARRACKS TWO SEPARATE AREAS IN VICINITY OF CHOMMAUL.</p> <p>AREA A (.5 NM WEST OF CHOMMAUL AT UTM COORDINATES CT058143) -- 13 BARRACKS-TYPE, 2 ADMINISTRATION, AND APPROXIMATELY 25 SUPPORT/STORAGE BUILDINGS. ONE TRUCK OBSERVED.</p> <p>AREA B (.3 NM NORTH OF CHOMMAUL AT UTM COORDINATES CT068149) -- 15 BARRACKS-TYPE, 2 ADMINISTRATION, AND APPROXIMATELY 30 SUPPORT AND STORAGE BUILDINGS. OCCUPIED 6-GUN LIGHT AAA SITE OBSERVED IMMEDIATELY SE AT UTM COORDINATES CT072145. EIGHT TRUCKS OBSERVED.</p>	3804N 12648E	0380		65-E
<p>KUHWA-RI AREA, MILITARY DEFENSES MILITARY AREA 2 NM WIDE EXTENDS 14 NM GENERALLY SW FROM THE IMJIN-GANG (RIVER) AT 38-12N 126-49E, AND BORDERS NORTH SIDE OF DMZ, ENDING 6 NM SSW OF KUHWA-RI AT</p>	3805N 12649E	0380		65-B

25X1

25X1

25X1  
25X1

25X1

**SECRET**

25X1

City, Installation	Coordinates	WAC	Installation Numbers	
			BE	NPIC
<p>APPROXIMATELY 38-00N 126-45E.                      BESIDES THE 5 MAJOR CAMPS REPORTED SEPARATELY                      IN THIS MCI THERE ARE NUMEROUS SMALL CAMPS                      CONTAINING AN AVERAGE OF 10-15 BUILDINGS (ONE,                      AT UTM COORDINATES CT065210, CONTAINS ONE                      TANK/SP GUN). NUMEROUS STRONGPOINTS AND                      DEFENSIVE POSITIONS OBSERVED INCLUDING THE                      FOLLOWING --                      OCCUPIED 6-GUN LIGHT AAA SITE AT UTM                      COORDINATES CT181258.                      OCCUPIED 6-GUN LIGHT AAA SITE AT UTM                      COORDINATES CT163231.                      OCCUPIED 6-GUN LIGHT AAA SITE AT UTM                      COORDINATES CT096194.                      OCCUPIED 6-GUN LIGHT AAA SITE AT UTM                      COORDINATES CT076158.                      PROBABLE 6-GUN LIGHT AAA SITE (AT LEAST 3                      EMPLACEMENTS OCCUPIED) AT UTM COORDINATES                      CT069170.                      OCCUPIED 4-GUN LIGHT AAA SITE AT UTM                      COORDINATES CT080114.                      OCCUPIED 4-GUN FA POSITION AT UTM COORDINATES                      CT176239.                      POSSIBLY OCCUPIED 4-GUN FA POSITION AT UTM                      COORDINATES CT111186.</p>				
<p>KUHWA-RI AREA, MILITARY AREA                      ONE NM EAST OF KUHWA-RI AT UTM COORDINATES                      CT100175.                      APPROXIMATELY .5 SQ MI AREA CONTAINS AT LEAST                      10 BARRACKS, 10 ADMINISTRATION, 6 REVETTED                      STORAGE, AND 20 OTHER BUILDINGS DISPERSED OVER                      ENTIRE AREA.                      PROBABLE 8-GUN LIGHT AAA SITE (AT LEAST 5</p>	3805N 12650E	0380		65-F

25X1

**SECRET**

NPIC/R-1572/63

25X1

City, Installation	Coordinates	WAC	Installation Numbers	
			BE	NPIC
<p>EMPLACEMENTS OCCUPIED) OBSERVED AT UTM COORDINATES CT098178. NINE VEHICLE REVETMENTS ADJACENT TO AAA SITE AND 5 CARGO TRUCKS OBSERVED.</p> <p>[REDACTED]</p> <p>TOGOL ARMY BARRACKS EAST EDGE OF TOGOL AT UTM COORDINATES CT096218. PROBABLE BARRACKS AREA CONTAINS 6 BARRACKS, 5 POSSIBLE BARRACKS, ONE LARGE ADMINISTRATION, AND 16 SUPPORT BUILDINGS.</p> <p>[REDACTED]</p> <p>PYONGMA-DONG ARMY BARRACKS .6 NM ESE OF PYONGMA-DONG AT UTM COORDINATES CT108208. TWO SEPARATE BARRACKS AREAS CONTAIN A TOTAL OF 11 BARRACKS-TYPE, ONE ADMINISTRATION, ONE ADMINISTRATION/SUPPORT, AND 7 STORAGE BUILDINGS.</p> <p>[REDACTED]</p> <p>NO-DONG AREA, MILITARY COMPLEX SEVEN MILITARY AREAS WITHIN 1.5 NM RADIUS OF NO-DONG. (AREAS REFERENCED FROM NO-DONG).</p> <p>AREA A (CHUUL-TONG ARMY BARRACKS, [REDACTED] .3 NM NNE AT UTM COORDINATES CT133245) -- 25 BARRACKS-TYPE, 10 ADMINISTRATION-TYPE, AND APPROXIMATELY 25 STORAGE/SUPPORT BUILDINGS. ONE UTILITY TRUCK OBSERVED.</p> <p>AREA B (ONE NM NE AT UTM COORDINATES</p>	<p>3807N 12649E</p> <p>3807N 12650E</p> <p>3809N 12652E</p>	<p>0380</p> <p>0380</p> <p>0380</p>	<p>[REDACTED]</p> <p>[REDACTED]</p>	<p>65-C</p> <p>65-D</p> <p>65-A</p>

25X1

25X1

25X1

25X1

25X1

**SECRET**

25X1

SECRET

25X1

City, Installation	Coordinates	WAC	Installation Numbers	
			BE	NPIC
<p>CT145250) -- 12 BARRACKS-TYPE, ONE ADMINISTRATION, 5 PARTIALLY REVETTED STORAGE, AND APPROXIMATELY 15 SMALL SUPPORT BUILDINGS.</p> <p>AREA C (1.3 NM ENE AT UTM COORDINATES CT153248) -- 10 BARRACKS, 3 ADMINISTRATION, AND 4 SUPPORT BUILDINGS.</p> <p>AREA D (1.2 NM ENE AT UTM COORDINATES CT152245) -- 4 BARRACKS, 2 ADMINISTRATION, AND 7 STORAGE/SUPPORT BUILDINGS.</p> <p>AREA E (.9 NM ENE AT UTM COORDINATES CT147242) -- 10 BARRACKS-TYPE, ONE ADMINISTRATION, AND 10 STORAGE/SUPPORT BUILDINGS.</p> <p>AREA F (SANGMA-DONG ARMY BARRACKS, [REDACTED] .4 NM SSE AT UTM COORDINATES CT135232) -- 10 BARRACKS-TYPE, 2 ADMINISTRATION, AND APPROXIMATELY 20 SUPPORT BUILDINGS.</p> <p>AREA G (.3 NM SW AT UTM COORDINATES CT125235) -- APPROXIMATELY 20 BARRACKS-TYPE, 2 LARGE ADMINISTRATION, 6 SMALL REVETTED STORAGE, AND APPROXIMATELY 15 SUPPORT BUILDINGS. EIGHT CARGO TRUCKS AND 2 SMALL UNIDENTIFIED PROBABLE VEHICLES OBSERVED.</p> <p>[REDACTED]</p>				
<p>NUCHON-NI AREA, MILITARY CAMP 5 NM SSW OF NUCHON-NI. MILITARY AREA CONTAINS 35 BARRACKS-TYPE, 2 ADMINISTRATION-TYPE, AND APPROXIMATELY 20</p>	3810N 12614E	0380		62-A

25X1

25X1

25X1

**SECRET**

NPIC/R-1572/63

City, Installation	Coordinates	WAC	Installation Numbers	
			BE	NPIC
<p>STORAGE/SUPPORT BUILDINGS. NUMEROUS TRENCHING AND AW POSITIONS OBSERVED THROUGHOUT THE AREA.</p>				
<p>WA DONG ARMY BARRACKS AND HEADQUARTERS CENTER OF WA DONG AT UTM COORDINATES CT109294. MILITARY AREA CONTAINS AT LEAST 40 LARGE BARRACKS-TYPE, ONE LARGE ADMINISTRATION, AND APPROXIMATELY 20 ASSOCIATED BUILDINGS. OBLIQUITY AND POOR IMAGE QUALITY PRECLUDE FURTHER INTERPRETATION.</p>	3811N 12650E	0380		65
<p>PULMON DONG ARMY BARRACKS AT PULMON DONG AND ONE NM NE OF SANANYONG. AREA CONTAINS 15 BARRACKS-TYPE, 2 ADMINISTRATION, AND APPROXIMATELY 12 STORAGE/SUPPORT BUILDINGS.</p>	3813N 12655E	0380		46-C
<p>HANPO-RI AREA, MILITARY AREAS FIVE MILITARY AREAS 6 NM ENE OF HANPO-RI.</p> <p>AREA A (6.5 NM ENE OF HANPO-RI AT UTM COORDINATES BT902355) -- BARRACKS AND ARMOR AREA CONTAINS 18 BARRACKS-TYPE, 6 STORAGE, AND APPROXIMATELY 11 SUPPORT BUILDINGS. TWENTY-ONE TANKS/SP GUNS AND 2 POSSIBLE TANKS/SP GUNS (ALL APPARENTLY CANVAS-COVERED), AND APPROXIMATELY 20 SMALL STORAGE BUILDINGS OR SHEDS DISPERSED IN REVETMENTS IN RAVINES IMMEDIATELY WEST OF AREA. SIX TRUCKS OBSERVED IN AREA.</p>	3814N 12635E	0380		21-A

25X1

25X1

25X1

25X1

25X1

**SECRET**

25X1

City, Installation	Coordinates	WAC	Installation Numbers	
			BE	NPIC
<p>AREA B (APPROXIMATELY .5 NM WEST OF AREA A AT UTM COORDINATES BT891360) -- OCCUPIED 3-GUN AAA SITE, ONE BARRACKS AND APPROXIMATELY 10 SMALL REVETTED STORAGE BUILDINGS.</p> <p>AREA C (2 NM SW OF AREA A AT UTM COORDINATES BT875340) -- ARMOR AREA CONTAINS 3 BARRACKS, 5 PROBABLE BARRACKS, 3 STORAGE, AND APPROXIMATELY 10 SMALLER SUPPORT BUILDINGS. ELEVEN TANKS/SP GUNS AND ONE POSSIBLE TANK/SP GUN (ALL APPARENTLY CANVAS-COVERED) DISPERSED IN REVETMENTS IN RAVINE. SMALL DRIVER TRAINING AREA WITH PERSONNEL TRENCHES AND STRONGPOINTS OBSERVED APPROXIMATELY .5 NM WEST OF AREA.</p> <p>AREA D (1.4 NM SE OF AREA A AT UTM COORDINATES BT915345) -- ARMOR AREA CONTAINS 6 BARRACKS, 2 PROBABLE BARRACKS, AND 4 SUPPORT BUILDINGS. ELEVEN TANKS/SP GUNS AND 5 POSSIBLE TANKS/SP GUNS (ALL APPARENTLY CANVAS-COVERED) DISPERSED IN REVETMENTS IN 2 RAVINES.</p> <p>AREA E (1.3 NM ESE OF AREA A AT UTM COORDINATES BT910350) -- OCCUPIED 6-GUN AAA SITE AND 2 BARRACKS, 5 STORAGE, 4 SMALL REVETTED STORAGE, AND 2 ADMINISTRATION/ SUPPORT BUILDINGS.</p>				
<p>CHANGPO-RI AREA, MILITARY CAMPS TWO SEPARATE MILITARY CAMPS 2 NM SW OF CHANGPO-RI.</p> <p>CAMP A (AT UTM COORDINATES CT227396) -- 8</p>	3817N 12658E	0380		66-A

**SECRET**

NPIC/R-1572/63 25X1

City, Installation	Coordinates	WAC	Installation Numbers	
			BE	NPIC
<p>BARRACKS, 6 STORAGE/SUPPORT, AND 9 SMALL SEMIREVETTED BUILDINGS. EXTENSIVE TRENCHING SERVED BY GOOD ROAD OBSERVED IMMEDIATELY EAST OF AREA ALONG RIDGE OF A HILL.</p> <p>CAMP B (.9 NM NE OF CAMP A AT UTM COORDINATES CT235409) -- AREA ALONG RIDGE OF HILL CONTAINS 4 PROBABLE BARRACKS, 8 SMALL SEMIREVETTED BUILDINGS AND AN OCCUPIED 4-GUN AAA SITE.</p>				
<p>ANHYOP ARMY BARRACKS SE TWO MILITARY AREAS AT ANHYOP AND 6 NM EAST OF MUNSU-RI.</p> <p>AREA A -- APPROXIMATELY 120 BARRACKS-TYPE, 50 STORAGE-TYPE, AND 5 LARGE ADMINISTRATION BUILDINGS. EXTENSIVE TRENCHING OBSERVED THROUGHOUT AREA. APPROXIMATELY 20 CARGO TRUCKS OBSERVED.</p> <p>AREA B (ONE NM SE OF AREA A) -- 30 BARRACKS-TYPE, ONE T-SHAPED ADMINISTRATION, AND 11 STORAGE/SUPPORT BUILDINGS.</p>	3820N 12655E	0380		46-B
<p>MUNSU-RI AREA, MILITARY AREAS TWO SEPARATE MILITARY AREAS WITHIN 3 NM OF MUNSU-RI.</p> <p>AREA A (MURUNG DONG ARMY BARRACKS EAST, 3 NM NE OF MUNSU-RI) -- 30 BARRACKS, ONE LARGE ADMINISTRATION, AND APPROXIMATELY 27 STORAGE/SUPPORT BUILDINGS, AND APPROXIMATELY 50 DISPERSED, REVETTED</p>	3821N 12651E	0380		46-A

25X1

25X1

25X1

25X1

**SECRET**

25X1

City, Installation	Coordinates	WAC	Installation Numbers	
			BE	NPIC
<p>STORAGE BUILDINGS/COVERED VEHICLE PARKING STANDS. DEFENSES INCLUDE AN OCCUPIED 6-GUN AAA SITE IMMEDIATELY NW AND AN OCCUPIED 6-GUN AAA SITE ONE NM WEST OF BARRACKS AREA.</p> <p>AREA B (NUNG GOL ARMY BARRACKS, [REDACTED] 2 NM WEST OF AREA A) -- 9 BARRACKS AND 8 SUPPORT BUILDINGS. DEFENSES INCLUDE TWO 6-GUN AAA SITES, ONE OCCUPIED.</p> <p>[REDACTED]</p>				
<p>NAMCHONJOM AREA, PROB MILITARY INSTALLATION 3.5 NM NORTH OF NAMCHONJOM. PROBABLE MILITARY AREA CONTAINS 77 BARRACKS-TYPE, 2 LARGE MULTISTORY ADMINISTRATION (ONE U-SHAPED), AND 26 STORAGE/SUPPORT BUILDINGS. THREE ROAD-SERVED TUNNEL ENTRANCES OBSERVED .5 NM EAST. PROBABLE 6-GUN AAA SITE OBSERVED .3 NM NORTH OF BARRACKS AREA. SEVEN VEHICLES OBSERVED IN AREA.</p> <p>[REDACTED]</p>	3823N 12622E	0380		36-C
<p>MUNSU-RI AREA, ARMY BARRACKS FOUR SEPARATE BARRACKS AREAS 6 NM NE OF MUNSU-RI ALONG NORTH BANK OF A SMALL INJIN GANG (RIVER) TRIBUTARY. (REFERENCED FROM MUNSU-RI).</p> <p>AREA A (6 NM NE AT UTM COORDINATES CT134513) -- 28 BARRACKS-TYPE AND 3 SUPPORT-TYPE BUILDINGS.</p> <p>AREA B (7 NM NE AT UTM COORDINATES CT145513) -- 65 BARRACKS-TYPE, 3 LARGE ADMINISTRATION, AND APPROXIMATELY 20 STORAGE/</p>	3824N 12653E	0380		46



SECRET

NPIC/R-1572/63

25X1

City, Installation	Coordinates	WAC	Installation Numbers	
			BE	NPIC
<p>SUPPORT BUILDINGS. A 4-GUN OCCUPIED AAA SITE OBSERVED IMMEDIATELY EAST.</p> <p>AREA C (7.5 NM NE AT UTM COORDINATES CT158513) -- 28 BARRACKS-TYPE, 2 LARGE STORAGE, AND 10 SMALLER STORAGE/SUPPORT BUILDINGS. TWENTY-TWO CARGO TRUCKS OBSERVED.</p> <p>AREA D (8.5 NM NE AT UTM COORDINATES CT172517) -- 4 BARRACKS-TYPE, ONE LARGE U-SHAPED ADMINISTRATION, ONE L-SHAPED ADMINISTRATION, AND APPROXIMATELY 10 STORAGE/SUPPORT BUILDINGS. SIX PROBABLE PRIME/MOVERS AND 6 PROBABLE AAA PIECES OBSERVED.</p> <p>[REDACTED]</p> <p>ICHON ARMY BARRACKS THREE BARRACKS AREAS IN ICHON VICINITY.</p> <p>AREA A (SW EDGE OF ICHON) -- 4 MULTISTORY ADMINISTRATION, APPROXIMATELY 60 BARRACKS AND APPROXIMATELY 50 STORAGE/SUPPORT BUILDINGS.</p> <p>AREA B (ONE NM ENE OF ICHON) -- APPROXIMATELY 125 BARRACKS DISPERSED IN VALLEY.</p> <p>AREA C (ONE NM SSW OF ICHON) -- 106 BARRACKS, ONE U-SHAPED MULTISTORY ADMINISTRATION BUILDING UNDER CONSTRUCTION, AND 20 STORAGE/SUPPORT BUILDINGS ARRANGED IN 6 DISPERSED GROUPS.</p> <p>A SIX-GUN AAA SITE WITH 4 EMBLACEMENTS OCCUPIED AND AN 8-GUN AAA SITE WITH 6</p>	3829N 12653E	0380		45

25X1

City, Installation	Coordinates	WAC	Installation Numbers	
			BE	NPIC
<p>EMPLACEMENTS OCCUPIED OBSERVED ON SOUTH EDGE OF ICHON. OCCUPIED 6-GUN AAA SITE OBSERVED NORTH OF ICHON.</p> <p>[REDACTED]</p>				
<p>SINGYE, MILITARY ACTIVITY 1.2 NM SSE OF SINGYE. BARRACKS AREA CONTAINS APPROXIMATELY 50 BARRACKS/SUPPORT BUILDINGS AND A PARADE GROUND. SIX BUNKERED STORAGE BUILDINGS AND 3 SUPPORT BUILDINGS OBSERVED IMMEDIATELY SOUTH OF BARRACKS AREA. NUMEROUS VEHICLE REVETMENTS AND TRENCHES OBSERVED.</p> <p>[REDACTED]</p>	3832N 12632E	0380		48
<p>SINGYE AREA, MILITARY ACTIVITY FOUR SEPARATE AREAS 7 NM NNE OF SINGYE.</p> <p>AREA A (NORTH BANK OF CHISOK-CHON (RIVER) AT UTM COORDINATES BT940760) -- APPROXIMATELY 100 BARRACKS-TYPE BUILDINGS. NEW BRIDGE OVER CHISOK-CHON (RIVER) OBSERVED UNDER CONSTRUCTION .5 NM NW AND EXTENSIVE TRACK ACTIVITY TO IMMEDIATE NW.</p> <p>AREA B (.7 NM SSW OF AREA A AT UTM COORDINATES BT935750) -- APPROXIMATELY 30 BARRACKS-TYPE BUILDINGS AND APPROXIMATELY 40 REVETTED VEHICLE PARKING STANDS (OCCUPANCY UNDETERMINED).</p>	3837N 12634E	0380		48-A

25X1

25X1

**SECRET**

NPIC/R-1572/63

25X1

City, Installation	Coordinates	WAC	Installation Numbers	
			BE	NPIC
<p>AREA C (2 NM SW OF AREA A AT UTM COORDINATES BT910736) -- APPROXIMATELY 75 BARRACKS-TYPE BUILDINGS AND 44 REVETTED VEHICLE STANDS (OCCUPANCY UNDETERMINED).</p> <p>AREA D (2 NM SSW OF AREA A AT UTM COORDINATES BT935725) -- NEW RAIL-TO-ROAD TRANSFER STATION WITH APPROXIMATELY 12 BUILDINGS.</p> <p>OBLIQUITY AND POOR IMAGE QUALITY PRECLUDE DETAILED INTERPRETATION.</p> <p>[REDACTED]</p>				
<p>CHANGPO-RI AREA, ARMY BARRACKS TWO PROBABLE MILITARY AREAS 3 NM SE OF CHANGPO-RI.</p> <p>AREA A (AT UTM COORDINATES CT279380) -- 20 BARRACKS-TYPE AND AT LEAST 5 OTHER BUILDINGS.</p> <p>AREA B (AT UTM COORDINATES CT290386) -- 11 BARRACKS-TYPE AND AT LEAST 2 OTHER BUILDINGS. POSSIBLE REVETTED STORAGE AREA OBSERVED ADJACENT TO NORTH SIDE OF AREA B.</p> <p>[REDACTED]</p>	3816N 12702E	0380		66-B
<p>CHANGPO-RI ARMY BARRACKS TWO SEPARATE AREAS IMMEDIATELY SW OF CHANGPO-RI.</p> <p>AREA A -- 43 BARRACKS-TYPE, ONE LARGE ADMINISTRATION, AND 13 STORAGE/SUPPORT BUILDINGS.</p> <p>AREA B (ONE NM NW OF AREA A) -- 8 BARRACKS-</p>	3818N 12701E	0380	[REDACTED]	66

25X1

25X1  
25X1**SECRET**

25X1



**SECRET**

NPIC/R-1572/63

25X1

City, Installation	Coordinates	WAC	Installation Numbers	
			BE	NPIC
HEAVY CLOUDS PRECLUDE FURTHER INTERPRETATION. [REDACTED]				
SONGJONG MILITARY CAMP AT SONGJONG AT UTM COORDINATES DT003483. CAMP CONTAINS AT LEAST 22 BUILDINGS AND A MOTOR POOL. THREE TRUCKS OBSERVED IN CLOUD- FREE AREAS. [REDACTED]	3823N 12751E	0380		84-A
SAIRWON ARMY BARRACKS SOUTHWEST FOUR MAIN AREAS AT SAIRWON AND 2.5 NM ESE OF KUMSONG EXTENDING APPROXIMATELY 2 NM WSW FROM SAIRWON ALONG A VALLEY.  AREA A (.75 NM WSW OF SAIRWON AT UTM COORDINATES CT846508) -- 18 BARRACKS, 3 ADMINISTRATION, 4 ADMINISTRATION/SUPPORT, APPROXIMATELY 20 MISCELLANEOUS SUPPORT AND STORAGE BUILDINGS, AND APPROXIMATELY 25 VEHICLE REVETMENTS. ELEVEN TRUCKS (10 IN REVETMENTS) OBSERVED.  AREA B (WEST EDGE OF SAIRWON AT UTM COORDINATES CT857510) -- ADMINISTRATION AREA CONTAINS 2 MULTISTORY ADMINISTRATION, 4 ADMINISTRATION/SUPPORT, AND APPROXIMATELY 20 MISCELLANEOUS SUPPORT AND STORAGE BUILDINGS. ONE CARGO AND 4 UTILITY TRUCKS OBSERVED IN MOTOR PARK.  AREA C (1.2 NM WEST OF AREA A AT UTM COORDINATES CT826507) -- VEHICLE STORAGE AREA CONTAINS SECURED MOTOR POOL, 7 POSSIBLE BARRACKS, AND AT LEAST 15 STORAGE BUILDINGS	3824N 12741E	0380	[REDACTED]	84-B

25X1

25X1  
25X1**SECRET**

25X1

City, Installation	Coordinates	WAC	Installation Numbers	
			BE	NPIC
<p>AND SHEDS. AT LEAST 20 CARGO TRUCKS OBSERVED IN MOTOR POOL.</p> <p>AREA D (1.5 NM WSW OF AREA A AT UTM COORDINATES CT821499) -- A SMALL POSSIBLY ASSOCIATED MOTOR PARK CONTAINS 3 SMALL SHEDS AND AT LEAST 10 TRUCKS.</p> <p>AT LEAST 2 STRONGPOINTS OBSERVED SOUTH OF THE ARMY BARRACKS AREA. SCATTERED CLOUDS PRECLUDE FURTHER INTERPRETATION OF THESE AREAS. (BOMBING ENCYCLOPEDIA REPORTS SAIRWON ARMY BARRACKS AND HEADQUARTERS 12TH INFANTRY DIVISION SW, [REDACTED] AT ABOVE COORDINATES.)</p> <p>[REDACTED]</p>				
<p>IGAN DONG ARMY BARRACKS AT IGAN DONG AND 2 NM WEST OF KUMSONG. AREA CONTAINS 10 BARRACKS, ONE ADMINISTRATION, 16 STORAGE, AND 10 SUPPORT BUILDINGS.</p> <p>[REDACTED]</p>	3825N 12734E	0380	[REDACTED]	84-C
<p>PYONGGANG AREA, MILITARY COMPLEXES NINE MILITARY AREAS OBSERVED WITHIN AN 8 NM RADIUS OF PYONGGANG. (ALL AREAS REFERENCED FROM PYONGGANG).</p> <p>AREA A (POMBUNG-NI ARMY BARRACKS, [REDACTED] 8 NM NORTH AT 38-31N 127-17E, UTM COORDINATES CT507644) -- 6 SQ MI AREA CONTAINS APPROXIMATELY 100 DISPERSED BARRACKS-TYPE AND 60 ADMINISTRATION/SUPPORT BUILDINGS. EXTENSIVE TRACK ACTIVITY AND TRENCHING OBSERVED THROUGHOUT AREA. FOUR PROBABLE TANKS</p>	3830N 12719E	0380		26-D

25X1

25X1

25X1

25X1

25X1

**SECRET**

NPIC/R-1572/63

25X1

City, Installation	Coordinates	WAC	Installation Numbers	
			BE	NPIC
<p>AND 5 VEHICLES OBSERVED.</p> <p>AREA B (HAJU-RI ARMY BARRACKS EAST, [redacted] 3.5 NM NNW ALONG BASE OF HILL AT 38-28N 127-16E, UTM COORDINATES CT488588) -- APPROXIMATELY 15 BARRACKS-TYPE AND 20 STORAGE/SUPPORT BUILDINGS. SIX REVETTED, ROOF-COVERED VEHICLE HARDSTANDS OBSERVED AT SOUTH END OF AREA AND APPROXIMATELY 10 CAVE ENTRANCES SCATTERED THROUGHOUT AREA.</p> <p>AREA C (MASAN-NI ARMY BARRACKS, [redacted] 6 NM NW AT 38-25N 127-10E, UTM COORDINATES CT413543) -- APPROXIMATELY 50 BARRACKS-TYPE AND 30 STORAGE/SUPPORT BUILDINGS.</p> <p>AREA D (YONGYON-NI ARMY BARRACKS, [redacted] 5 NM WNW AT 38-23N 127-12E, UTM COORDINATES CT431494) -- APPROXIMATELY 50 BARRACKS AND 30 STORAGE/SUPPORT BUILDINGS.</p> <p>AREA E (NAMA-E RI ARMY BARRACKS, [redacted] 5 NM WEST AT 38-24N 127-09E, UTM COORDINATES CT402524) -- APPROXIMATELY 40 BUILDINGS.</p> <p>AREA F (SOSUPD ARMY BARRACKS SOUTH, [redacted] 6.5 NM SW AT 38-21N 127-08E, UTM COORDINATES CT380470) -- APPROXIMATELY 50 BUILDINGS.</p> <p>AREA G (2.5 NM SSE AT 38-22N 127-19E, UTM COORDINATES CT537480) -- APPROXIMATELY ONE SQ</p>				

25X1

25X1

25X1

25X1

25X1  
25X1

**SECRET**

25X1

City, Installation	Coordinates	WAC	Installation Numbers	
			BE	NPIC
<p>MI AREA COMPRISES 2 SUB-AREAS WITH A TOTAL OF AT LEAST 40 BUILDINGS.</p> <p>AREA H (KOAN-NI ARMY BARRACKS, [REDACTED] 4 NM SE AT 38-21N 127-22E, UTM COORDINATES CT571463) -- APPROXIMATELY 45 BUILDINGS.</p> <p>AREA I (5.5 NM ESE AT 38-22N 127-25E, UTM COORDINATES CT618480) -- PREVIOUSLY UNREPORTED AREA COMPRISES AT LEAST 5 SMALL CAMPS SCATTERED WITHIN A 2 SQ MI AREA CONTAINING AT LEAST 25 BARRACKS-TYPE, 3 ADMINISTRATION, 16 SUPPORT, 7 STORAGE, 19 REVETTED STORAGE, AND AT LEAST 30 OTHER BUILDINGS. TWO POSSIBLY OCCUPIED AND ONE UNOCCUPIED 4-GUN FA POSITIONS OBSERVED IN AREA.</p> <p>[REDACTED]</p>				
<p>CHANGDO-RI AREA, MILITARY COMPLEX THREE MAIN AREAS WITHIN 2.3 NM OF CHANGDO-RI.</p> <p>AREA A (CHANDO-RI ARMY BARRACKS, [REDACTED] ON THE NW EDGE OF TOWN AT UTM COORDINATES CT842627) -- APPROXIMATELY 15 LARGE BUILDINGS.</p> <p>AREA B (CHANGDO-RI ARMY BARRACKS NORTH, [REDACTED] 2.3 NM NNE OF TOWN AT UTM COORDINATES CT848667) -- APPROXIMATELY 45 BUILDINGS.</p> <p>AREA C (CHANGDO-RI ARMY BARRACKS NE, [REDACTED] 1.9 NM NE OF TOWN AT UTM COORDINATES CT870648) -- APPROXIMATELY 25</p>	3830N 12740E	0380		84-D

25X1

25X1

25X1

25X1

25X1



**SECRET**

NPIC/R-1572/63

25X1

City, Installation	Coordinates	WAC	Installation Numbers	
			BE	NPIC
<p>MAJOR BUILDINGS. AN ADJACENT POSSIBLY ASSOCIATED AREA CONTAINS 28 SMALLER BUILDINGS.</p> <p>[REDACTED]</p> <p>SEPO-RI AREA, MILITARY INSTALLATIONS SIX MILITARY INSTALLATIONS EXTENDING GENERALLY SW OF SEPO-RI.</p> <p>AREA A (IMMEDIATELY SOUTH OF SEPO-RI AT UTM COORDINATES CT572765) -- APPROXIMATELY 30 BARRACKS, 5 LARGE ADMINISTRATION, AND 15 STORAGE/SUPPORT BUILDINGS.</p> <p>AREA B (ONE NM NW OF SEPO-RI AT UTM COORDINATES CT559782) -- SECURED AREA CONTAINS 8 BARRACKS AND 5 STORAGE/SUPPORT BUILDINGS.</p> <p>AREA C (2.7 NM WSW OF SEPO-RI AT UTM COORDINATES CT534770) -- APPROXIMATELY 50 BARRACKS, 3 LARGE STORAGE, 20 SMALLER STORAGE/SUPPORT, AND 10 SMALL REVETTED BUILDINGS. SIX CARGO TRUCKS AND 8 UNIDENTIFIED PIECES OF EQUIPMENT OBSERVED.</p> <p>AREA D (3.4 NM WNW OF SEPO-RI AT UTM COORDINATES CT525802) -- 7 BARRACKS AND 14 STORAGE BUILDINGS.</p> <p>AREA E (5 NM SW OF SEPO-RI AT UTM COORDINATES CT502720) -- APPROXIMATELY 80 BARRACKS, 7 ADMINISTRATION, 50 STORAGE/SUPPORT, AND 20 SMALL REVETTED STORAGE BUILDINGS. SIX CARGO TRUCKS OBSERVED.</p> <p>AREA F (PAIKPONG ARMY BARRACKS SW, [REDACTED])</p>	3838N 12721E	0380		26-E

25X1

25X1

**SECRET**

25X1

City, Installation	Coordinates	WAC	Installation Numbers	
			BE	NPIC
<p>[REDACTED] 3 NM SSE OF SEPO-RI AT UTM COORDINATES (T590730) -- APPROXIMATELY 60 BARRACKS, ONE LARGE T-SHAPED ADMINISTRATION, ONE LARGE STORAGE, AND 35 STORAGE/SUPPORT BUILDINGS.</p> <p>[REDACTED]</p>				
<p>SINANJUNG-NI, BARRACKS AREA  .4 NM EAST OF SINANJUNG-NI.  BARRACKS AREA CONTAINS APPROXIMATELY 30 BARRACKS, 2 LARGE ADMINISTRATION, 4 LARGE STORAGE, AND APPROXIMATELY 20 SUPPORT BUILDINGS. POSSIBLE UNDERGROUND STORAGE AREA OBSERVED IMMEDIATELY NE OF BARRACKS AREA.</p> <p>[REDACTED]</p>	3838N 12744E	0380		82-B
<p>HOEYANG AREA, MILITARY INSTALLATIONS  THREE MILITARY INSTALLATIONS OBSERVED IN AND AROUND HOEYANG.</p> <p>AREA A -- PROBABLE MILITARY INSTALLATION OBSERVED AT HOEYANG BUT CLOUDS PRECLUDE INTERPRETATION.</p> <p>AREA B (3 NM EAST OF HOEYANG) -- APPROXIMATELY 15 BARRACKS, 4 LARGE ADMINISTRATION (ONE T-SHAPED), AND APPROXIMATELY 20 STORAGE/SUPPORT BUILDINGS.</p> <p>AREA C (2 NM SE OF HOEYANG) -- 15 BARRACKS, 4 ADMINISTRATION AND APPROXIMATELY 15 STORAGE/SUPPORT BUILDINGS.</p> <p>FOUR 6-GUN AAA SITES OBSERVED -- ONE NM ENE OF HOEYANG (5 GUNS OCCUPIED), ONE NM NW OF</p>	3842N 12737E	0380		44

25X1

25X1

25X1

**SECRET**

NPIC/R-1572/63

City, Installation	Coordinates	WAC	Installation Numbers	
			BE	NPIC
<p>HOEYANG (UNOCCUPIED), 2 NM NW OF HOEYANG (OCCUPIED), AND ONE NM WEST OF HOEYANG (OCCUPIED).</p> <p>[REDACTED]</p>				
<p>HWACHON-NI AREA, BARRACKS AREAS TWO BARRACKS AREAS IN HWACHON-NI VICINITY.</p> <p>AREA A (2 NM ESE OF HWACHON-NI) --- 9 BARRACKS, ONE T-SHAPED ADMINISTRATION, AND 21 STORAGE/SUPPORT BUILDINGS AND 2 PROBABLE VEHICLE SHEDS. SMALL, UNSECURED STORAGE AREA WITH 10 DISPERSED SEMIREVETTED BUILDINGS OBSERVED .5 NM TO THE SOUTH.</p> <p>AREA B --- CLOUD COVERED.</p> <p>[REDACTED]</p>	3844N 12749E	0380		44-B
<p>KOSAN-NI AREA, MILITARY AREAS FOUR SEPARATE MILITARY AREAS.</p> <p>AREA A (.5 NM EAST OF KOSAN-NI) --- 10 PROBABLE BARRACKS, ONE LARGE STORAGE, AND 5 SUPPORT BUILDINGS. SIXTY VEHICLES OBSERVED.</p> <p>AREA B (ONE NM SE OF KOSAN-NI) --- APPROXIMATELY 80 BARRACKS-TYPE, 2 LARGE ADMINISTRATION, AND APPROXIMATELY 50 STORAGE/SUPPORT BUILDINGS. EIGHT VEHICLES OBSERVED.</p> <p>AREA C (IMMEDIATELY SOUTH OF KOSAN-NI) --- 58 BARRACKS-TYPE, 2 ADMINISTRATION, AND APPROXIMATELY 30 STORAGE/SUPPORT BUILDINGS. THIRTY-ONE VEHICLES OBSERVED.</p>	3850N 12729E	0380		44-D

25X1

25X1

25X1

**SECRET**

25X1

City, Installation	Coordinates	WAC	Installation Numbers	
			BE	NPIC
<p>AREA D (ONE NM NW OF KOSAN-NI) -- 2 CIRCULAR DRIVER TRAINING AREAS ON BOTH SIDES OF THE KOSAN-NI--SINGOSAN ROAD.</p> <p>[REDACTED]</p>				
<p>HOEJON-DONG AREA, MILITARY COMPLEX FIVE MAJOR (A-E) AND 4 SMALLER (F-I) AREAS WITHIN 7 NM RADIUS OF HOEJON-DONG PARTIALLY OBSERVED THROUGH SCATTERED TO HEAVY CLOUDS. (AREAS REFERENCED FROM HOEJON-DONG).</p> <p>AREA A (APPROXIMATELY 2.5 NM ENE AT UTM COORDINATES DT424549) -- APPROXIMATELY 4 SQ MI AREA INCLUDES AT LEAST 10 SMALL DISPERSED BARRACKS AND STORAGE AREAS. ENTIRE AREA CONTAINS APPROXIMATELY 130 BUILDINGS. THREE UTILITY AND 6 CARGO TRUCKS OBSERVED.</p> <p>AREA B (OUSIL ARMY BARRACKS, [REDACTED] APPROXIMATELY 5 NM SE AT UTM COORDINATES DT252495) -- APPROXIMATELY 4.5 SQ MI AREA, ALONG BOTH BANKS OF THE SOYANG-GANG (RIVER), CONTAINS APPROXIMATELY 110 BUILDINGS. TWO REVETTED STORAGE AREAS CONTAIN A TOTAL OF APPROXIMATELY 70 BUILDINGS DISPERSED IN RAVINES. FOUR OCCUPIED FA POSITIONS AND ONE 6-GUN AAA SITE (AT LEAST 5 EMPLACEMENTS OCCUPIED) OBSERVED IN CLOUD-FREE AREAS.</p> <p>AREA C (APPROXIMATELY 2.5 NM SSW AT UTM COORDINATES DT169505) -- IDENTIFICATION ONLY.</p> <p>AREA D (SANGSIMPO ARMY BARRACKS, [REDACTED])</p>	3826N 12804E	0380		79

25X1

25X1

25X1

25X1

**SECRET**

NPIC/R-1572/63

25X1

City, Installation	Coordinates	WAC	Installation Numbers	
			BE	NPIC
<p>[REDACTED] APPROXIMATELY 3.5 NM SW AT UTM COORDINATES DT105458) -- APPROXIMATELY ONE SQ MI AREA CONTAINS AT LEAST 145 BUILDINGS. TWENTY-SIX SMALL, DISPERSED STORAGE SHEDS OBSERVED THROUGHOUT THE AREA. OCCUPIED 4-GUN AAA SITE AND 10 TRUCKS VISIBLE IN PARTIAL CLOUD-COVERED AREA.</p> <p>AREA E (APPROXIMATELY 5 NM NNW AT UTM COORDINATES DT153630) -- APPROXIMATELY 2.5 SQ MI AREA CONTAINS 6 SMALL, DISPERSED BARRACKS AND STORAGE AREAS WITH A TOTAL OF 100 BUILDINGS. AT LEAST 22 TRUCKS OBSERVED.</p> <p>AREA F (1.9 NM SSE AT UTM COORDINATES DT197515) -- AN 8-GUN AAA SITE WITH 4 OCCUPIED POSITIONS AND 2 BUILDINGS. EIGHT TRUCKS OBSERVED IN VEHICLE REVETMENTS.</p> <p>AREA G (5.3 NM SSW AT UTM COORDINATES DT145455) -- 4-GUN FA POSITION (2 EMPLACEMENTS OCCUPIED), AN UNOCCUPIED 4-GUN FA POSITION AND AT LEAST 8 LARGE AND 3 SMALL BUILDINGS.</p> <p>AREA H (5.8 NM SSW AT UTM COORDINATES DT130450) -- ONE 4-GUN FA POSITION (3 EMPLACEMENTS PROBABLY OCCUPIED) AND 14 BUILDINGS (4 REVETTED). ONE TRUCK OBSERVED.</p> <p>AREA I (4.8 NM SSW AT UTM COORDINATES DT165458) -- 2 PROBABLY OCCUPIED 4-GUN FA POSITIONS ONE PROBABLY UNOCCUPIED 4-GUN FA POSITION, AND A REVETTED STORAGE AREA WITH 12 SMALL DISPERSED BUILDINGS.</p>				

25X1

**SECRET**

25X1

City, Installation	Coordinates	WAC	Installation Numbers	
			BE	NPIC
<p>NUMEROUS TRENCHES, REVETMENTS, AND STRONGPOINTS OBSERVED THROUGH THE ENTIRE HOEJON-DONG COMPLEX.</p>				
<p>TAECHON-DONG AREA, MILITARY CAMP 2.3 NM ESE OF TAECHON-DONG AT UTM COORDINATES DT346612. NINE BARRACKS-TYPE BUILDINGS, 3 SMALL STORAGE SHEDS, AND 3 UNIDENTIFIED PIECES OF EQUIPMENT OBSERVED IN VISIBLE PORTIONS OF CAMP. TRENCH SYSTEMS OBSERVED IN AREA. SCATTERED CLOUDS PRECLUDE FURTHER INTERPRETATION.</p>	3830N 12815E	0380		79-A
<p>CHANGJAE AREA, MILITARY CAMP ONE NM ENE OF CHANGJAE AT UTM COORDINATES DT315681. AREA CONTAINS 7 BARRACKS-TYPE AND ONE ADMINISTRATION BUILDING AND APPROXIMATELY 10 SMALLER STORAGE/SUPPORT SHEDS. THREE CARGO TRUCKS AND ONE UTILITY TRUCK OBSERVED.</p>	3833N 12812E	0380		79-B
<p>YANGDOK AREA, MILITARY STORAGE AREA IN VALLEY 1.8 NM SOUTH OF YANGDOK AT UTM COORDINATES BU955390. STORAGE AREA CONTAINS 4 PROBABLE BARRACKS, AT LEAST 52 PARTIALLY REVETTED RECTANGULAR STORAGE BUILDINGS, 6 FOUNDATION SCARS FROM RAZED BUILDINGS SCATTERED THROUGHOUT VALLEY, ONE PROBABLE MULTISTORY ADMINISTRATION</p>	3911N 12637E	0380		43-B

25X1

25X1

25X1

**SECRET**

NPIC/R-1572/63

City, Installation	Coordinates	WAC	Installation Numbers	
			BE	NPIC
<p>BUILDING AND ONE L-SHAPED PROBABLE MESS HALL. SCATTERED CLOUDS PRECLUDE FURTHER INTERPRETATION.</p> <p>[REDACTED]</p> <p>YANGDOK AREA, POSS MILITARY STORAGE AREA 6 NM ENE OF YANGDOK AT UTM COORDINATES CU059465. STORAGE AREA CONTAINS 20 SEMI-RETTED BUILDINGS SCATTERED ALONG VALLEY, ONE ADMINISTRATION BUILDING AT ENTRANCE TO VALLEY, AND ONE POSSIBLE CAVE.</p> <p>[REDACTED]</p> <p>WONSAN AREA, MILITARY BARRACKS AREA MILITARY AREA COVERING APPROXIMATELY 4 SQ MI ALONG COAST 6.5 NM ESE OF WONSAN CONTAINS 29 BARRACKS, 5 ADMINISTRATION, AND APPROXIMATELY 40 STORAGE/SUPPORT BUILDINGS. A POSSIBLE AMMUNITION STORAGE AREA WITH 10 RETTED BUILDINGS, 24 POSSIBLE ARMORED VEHICLE PARKING HARDSTANDS, AND 7 AAA SITES OBSERVED. AAA SITES REFERENCED BELOW FROM MAIN CAMP AREA, UTM COORDINATES CU782306 -- 1.7 NM NW, UTM CU763327, 4-GUN, OCCUPIED. ONE NM NNW, UTM CU770318, 6-GUN, OCCUPIED. 1.8 NM NNE, UTM CU787334, 3-GUN, OCCUPIED. 1.7 NM NNE, UTM CU791332, 3-GUN, UNOCCUPIED. 1.3 NM NE, UTM CU800315, 6-GUN, OCCUPIED. .2 NM NE, UTM CU783308, 6-GUN, OCCUPIED. .9 NM SSW, UTM CU774296, 4-GUN, UNOCCUPIED.</p> <p>[REDACTED]</p> <p>MUNPYONG-NI NAVAL BASE WONSAN 4.8 NM NNE OF MUNPYONG-NI.</p>	<p>3915N 12645E</p> <p>3906N 12733E</p> <p>3919N 12724E</p>	<p>0380</p> <p>0380</p> <p>0380</p>	<p>[REDACTED]</p> <p>[REDACTED]</p> <p>[REDACTED]</p>	<p>43-C</p> <p>30-D</p> <p>81</p>

25X1

25X1

25X1

25X1  
25X1**SECRET**

25X1

25X1

City, Installation	Coordinates	WAC	Installation Numbers	
			BE	NPIC
<p>NO APPARENT CHANGE IN FACILITIES SINCE                  [REDACTED]                  VESSELS -- 3 PC, 5 PT, AND 27 SMALL                  UNIDENTIFIED CRAFT (15 ON SHORE IN MARINE                  RAILWAY AREA).                  [REDACTED]</p>				
<p>HUNGNAM-HAMHUNG AREA, AAA DEFENSES                  FOURTEEN AAA SITES OBSERVED IN HUNGNAM-                  HAMHUNG AREA. (DISTANCE AND DIRECTION FROM                  CENTER OF HAMHUNG RAILROAD BRIDGE ACROSS                  SONGCHON GANG (RIVER)).                  3.4 NM SE AT UTM COORDINATES CD796128 --                  6-GUN, OCCUPIED.                  3.9 NM SE AT UTM COORDINATES CD810137 --                  4-GUN, OCCUPIED.                  4.6 NM SE AT UTM COORDINATES CD825146 --                  4-GUN, UNOCCUPIED.                  5.2 NM SE AT UTM COORDINATES CD836135 --                  3-GUN, UNOCCUPIED.                  7 NM ESE AT UTM COORDINATES CD875140 --                  4-GUN, UNOCCUPIED.                  8 NM ESE AT UTM COORDINATES CD885123 --                  4-GUN, UNOCCUPIED.                  10.8 NM ESE AT UTM COORDINATES CD934117 --                  3-GUN, OCCUPIED.                  7.4 NM SE AT UTM COORDINATES CD870100 --                  4-GUN, 2 EMPLACEMENTS OCCUPIED.                  7.4 NM SE AT UTM COORDINATES CD852080 --                  4-GUN, OCCUPIED.                  5.8 NM SE AT UTM COORDINATES CD839115 --                  8-GUN, OCCUPIED.                  4.7 NM SE AT UTM COORDINATES CD816116 --                  6-GUN, 3 EMPLACEMENTS OCCUPIED.                  5.4 NM WSW AT UTM COORDINATES CD644155 --</p>	3948N 12740E	0380		20-A

25X1

25X1

25X1



**SECRET**

NPIC/R-1572/63

25X1

City, Installation	Coordinates	WAC	Installation Numbers	
			BE	NPIC
<p>8-GUN, UNOCCUPIED. 5.5 NM WEST AT UTM COORDINATES CD641164 --- 4-GUN, OCCUPIED. 5.7 NM WNW AT UTM COORDINATES CD654220 --- 4-GUN, UNOCCUPIED.</p> <p>[REDACTED]</p>				
<p>HAMHUNG AREA, MILITARY ACTIVITY EIGHT FA PIECES AND 8 CARGO TRUCKS PARKED IN CLEARING 4.5 NM SE OF HAMHUNG.</p> <p>[REDACTED]</p>	3954N 12732E	Ø38Ø		2Ø-D
<p>HAMHUNG AREA, MILITARY BARRACKS AREA 6 NM NE OF HAMHUNG. BARRACKS AREA CONTAINS 16 BARRACKS (3 UNDER CONSTRUCTION) AND 24 ADMINISTRATION AND SUPPORT-TYPE BUILDINGS. THREE VEHICLES OBSERVED.</p> <p>[REDACTED]</p>	3959N 12738E	Ø38Ø		2Ø-C
<p>MAYANG-DO NAVAL BASE 2.5 NM SE OF SINPO AT NE END OF MAYANG-DO (ISLAND). FACILITIES INCLUDE ONE 45Ø FT PIER, 2 APPROXIMATELY 15Ø FT PIERS, SMALL BARRACKS AREA, ONE PROBABLE ADMINISTRATION BUILDING AND APPROXIMATELY 15 SCATTERED STORAGE/SUPPORT BUILDINGS. ANOTHER AREA, APPROXIMATELY .5 NM WEST AND NOT PREVIOUSLY CARRIED AS PART OF MAYANG-DO NAVAL BASE, CONTAINS POSSIBLE GRAVING DOCK UNDER CONSTRUCTION. AN ESTIMATED 25 PER CENT OF DOCK FLOOR IS POURED, AND EXCAVATION FOR REMAINING FLOOR SECTIONS IS PROCEEDING TOWARD THE BAY. BATCHING PLANT AND CONSTRUCTION</p>	3959N 12812E	Ø38Ø	[REDACTED]	56-A

25X1

25X1

25X1

25X1

**SECRET**

25X1

SECRET

Declassified in Part - Sanitized Copy Approved for Release 2012/01/05 : CIA-RDP89B00709R000100120010-4

NPIC/R-1572/63

25X1

City, Installation	Coordinates	WAC	Installation Numbers	
			BE	NPIC
<p>MATERIALS OBSERVED TO WEST AND SOUTH OF DOCK AREA. VESSELS -- 2 PROBABLE W-CLASS SUBMARINES, 10 UNIDENTIFIED SMALL CRAFT, AND ONE FLOATING SHEARLEGS CRANE.</p> <p>[REDACTED]</p> <p><u>ELECTRONICS/COMMUNICATIONS</u></p> <p>KAESONG AREA, RADIO STATION ONE NM NE OF KAESONG AT UTM COORDINATES BT051862. FACILITIES INCLUDE 3 LARGE LATTICE TOWERS SITUATED ON HILL AND A SECURED AREA TO IMMEDIATE NORTH AT BASE OF HILL CONTAINING ONE LARGE T-SHAPED MULTISTORY AND 5 SMALLER ASSOCIATED BUILDINGS.</p> <p>[REDACTED]</p> <p><u>INDUSTRY</u></p> <p>KILCHU INDUSTRIAL COMPLEX NW EDGE OF KILCHU. SECURED RAIL-SERVED INDUSTRIAL COMPLEX CONTAINS WOOD PRODUCTS PLANT, PROBABLE WOOD ALCOHOL PLANT, AND WORKERS HOUSING. BOTH INDUSTRIES APPARENTLY ACTIVE.</p> <p>[REDACTED]</p> <p>ONGJIN AREA, ORE EXTRACTION &amp; PROC INDUSTRY ORE PROCESSING PLANT CONTAINS LARGE ORE CONCENTRATION MILL BUILDING, 2 OPEN TANKS, TRANSFORMER YARD, PILES OF ORE CONCENTRATION AND TAILINGS, TAILING POND AND SEVERAL SMALLER PROCESSING BUILDINGS.</p>	<p>3759N 12634E</p> <p>4057N 12918E</p> <p>3752N 12522E</p>	<p>0380</p> <p>0290</p> <p>0380</p>	<p></p> <p></p> <p>25-C</p>	<p>35-A</p> <p>90-A</p>

25X1

25X1

25X1

SECRET

25X1

**SECRET**

NPIC/R-1572/63

25X1

City, Installation	Coordinates	WAC	Installation Numbers	
			BE	NPIC
<p>TWO ROAD-SERVED, OPEN-PIT MINES OBSERVED 1.5 AND 2.2 NM NORTH OF ORE PROCESSING AREA.</p> <p>[REDACTED]</p>				
<p>HAEJU CEMENT COMPANY CHOSEN 2.8 NM SOUTH OF HAEJU AND .5 NM SOUTH OF TONGAEPD. RAIL- AND WATER-SERVED PLANT INCLUDES A GRINDING SECTION, CLINKER STORAGE BUILDING, BOILER PLANT, KILN BUILDING, MIXING TANKS, 5 SILOS, A SPRAY POND, AND NUMEROUS ASSOCIATED BUILDINGS. SMOKE OBSERVED EMITTING FROM STACKS INDICATES PLANT IS IN OPERATION.</p> <p>[REDACTED]</p>	3759N 12542E	Ø38Ø	[REDACTED]	19-C
<p>HAEJU AREA, POSSIBLE EXPLOSIVES PLANT 4.5 NM SW OF HAEJU. POSSIBLE EXPLOSIVES PLANT CONTAINS 8 LARGE UNIDENTIFIED BUILDINGS, AND 3 LARGE VERTICAL AND 2 SMALL HORIZONTAL CYLINDRICAL TANKS. TWO REVETTED STORAGE AREAS OBSERVED .4 NM WEST AND .6 NM NW OF POSSIBLE EXPLOSIVES PLANT. UNIDENTIFIED OPEN STORAGE AREA OBSERVED .5 NM WEST, AND LARGE AREA CONTAINING PARALLEL, INTERSECTING ROADS OBSERVED IMMEDIATELY WEST OF PLANT. DENSE TREE COVER PRECLUDES FURTHER INTERPRETATION.</p> <p>[REDACTED]</p>	38Ø1N 12538E	Ø38Ø		19-D
<p>CHANGYON AREA, MINING &amp; PROCESSING ACTIVITY 4 NM ENE OF CHANGYON AT UTM COORDINATES XC89Ø34Ø. UNIDENTIFIED MINING AND PROCESSING ACTIVITY INCLUDES 3 MINE ENTRANCES, ONE SKIP HOIST,</p>	3815N 125Ø9E	Ø38Ø		87

25X1  
25X1

25X1

25X1

**SECRET**

25X1

City, Installation	Coordinates	WAC	Installation Numbers	
			BE	NPIC
<p>ONE CRUSHING BUILDING, A FLOATATION BUILDING, SEVERAL SMALL UNIDENTIFIED PROCESSING BUILDINGS, 3 POSSIBLE DE-WATERING TANKS AND A TRANSFORMER YARD. NARROW GAUGE RAILROAD LINE CONNECTS MINE ENTRANCES WITH PROCESSING BUILDINGS. EXTENSIVE WORKERS HOUSING AREA WITH APPROXIMATELY 500 BUILDINGS SURROUNDS MINING AREA.</p>				
<p>KUMSAN-NI AREA, MINING ACTIVITY ONE NM SE OF KUMSAN-NI. MINING ACTIVITY CONSISTS OF PROBABLE GRAVEL AND SAND EXTRACTION. HOUSING REPORTED ON [REDACTED] DOES NOT APPEAR TO BE ASSOCIATED WITH MINING ACTIVITY.</p>	3834N 12509E	0380		14
<p>NUCHON-NI AREA, MINING ACTIVITY 2.5 NM NE OF NUCHON-NI. MINING AREA COMPRISES 2 SMALL OPEN PIT MINES AND A HOUSING AREA WITH APPROXIMATELY 30 BARRACKS-TYPE AND 10 ADMINISTRATION/SUPPORT BUILDINGS. TWO REVETTED EXPLOSIVES STORAGE BUILDINGS OBSERVED IMMEDIATELY WEST OF HOUSING AREA.</p>	3815N 12618E	0380		62
<p>HUNGNAM EXPLOSIVES PLANT SOUTH EDGE OF HUNGNAM. RAIL-SERVED LEAD AZIDE INITIATOR MANUFACTURING PLANT COMPRISES 12 PRECIPITATION CHAMBERS WITH ADJACENT CONTROL HOUSES, AUTOCLAVE AND</p>	3949N 12735E	0380		22-B

**SECRET**

NPIC/R-1572/63

25X1

City, Installation	Coordinates	WAC	Installation Numbers	
			BE	NPIC
<p>STORAGE BUILDING, 2 DRY GASOMETERS, ONE PROBABLE ELECTROLYSIS BUILDING, RELATED PROCESSING BUILDINGS, AND NUMEROUS REVETTED STORAGE BUILDINGS.</p>				
<p>HUNGNAM COPPER REFINERY 2 NM EAST OF HUNGNAM AT SW EDGE OF HUNGNAM NITROGEN FERTILIZER PLANT. RAIL-SERVED REFINERY COMPRISES AN ELECTROLYSIS BUILDING, BLAST FURNACE BUILDING, CONVERTER AND REFINING BUILDING, HOIST HOUSE, ISOLATED STACK, AND A PROBABLE SULFURIC ACID PLANT.</p>	3950N 12737E	0380		22-C
<p>HUNGNAM NITROGEN FERTILIZER PLANT 2 NM EAST OF HUNGNAM. PLANT INCLUDES RAIL AND PORT FACILITIES, 3 LARGE MONITOR-ROOF BUILDINGS (1,100 X 500 FT, 550 X 370 FT, AND 500 X 350 FT), BANK OF 16 LARGE VERTICAL GASHOLDERS, A POWER SUBSTATION, PIPELINES, NUMEROUS SMALL BUILDINGS, AND SMALLER VERTICAL TANKS THROUGHOUT PLANT.</p>	3950N 12738E	0380		22-E
<p>HUNGNAM CHEMICAL PLANT PONGUNG NW EDGE OF HUNGNAM. LARGE RAIL-SERVED COMBINE WITH EXTENSIVE PIPELINES INCLUDES 9 LARGE GASHOLDERS, THREE GROUPS OF THICKENING TANKS (ONE OF 12, ONE OF 9, AND ONE OF 2), A POWER SUBSTATION, 15 LARGE PROCESSING BUILDINGS, NUMEROUS SUPPORT BUILDINGS AND SMALL VERTICAL TANKS.</p>	3951N 12735E	0380		22-D

25X1

25X1

25X1

25X1

25X1

**SECRET**

25X1

25X1

City, Installation	Coordinates	WAC	Installation Numbers	
			BE	NPIC
<b>BASIC SERVICES</b>				
CHIAN AREA, DAM & HYDROELECTRIC POWER PLANT 7.7 NM SOUTH OF CHIAN ON TONGNO GANG (RIVER). HYDROELECTRIC POWER PLANT OBSERVED ON SOUTH SIDE OF 730 X 95 FT CONCRETE DAM.	4059N 12612E	0290		77-E
HAGARU-RI HYDRO POWER PLANT CHANGJIN GANG 4 21 NM SSE OF HAGARU-RI AND 3 NM NW OF ORO-RI. PLANT COMPRISES ONE COMBINATION TURBINE GENERATOR HALL, TRANSFORMER YARD, 2 PENSTOCKS, AND SURGE TOWER.	4003N 12725E	0290		115
CHAMPA-RI, DAM UNDER CONSTRUCTION ON CHANGJIN GANG (RIVER) AT VILLAGE OF CHAMPA-RI. LARGE DAM OBSERVED IN LATE STAGE OF CONSTRUCTION. OBLIQUITY PRECLUDES FURTHER INTERPRETATION.	4053N 12714E	0290		106
PINGAETCHON HPP HOCHON GANG 4 ONE NM WEST OF PINGAETCHON AND 3.9 NM NW OF TANCHON. PLANT CONTAINS COMBINATION TURBINE AND GENERATOR HALL, TRANSFORMER AND SWITCHING YARD, SURGE TOWER, 4 PENSTOCKS, ONE BYPASS PENSTOCK, 2 CONTROL HOUSES AND ONE ADMINISTRATION BUILDING.	4029N 12850E	0290		118-A
SARIWON--HOEYANG, RAILROAD OPERATIONAL RAILROAD LINE OBSERVED FROM	3830N 12545E	0380		27-F

25X1

25X1

25X1

25X1

25X1

25X1

**SECRET**

NPIC/R-1572/63

25X1

City, Installation	Coordinates	WAC	Installation Numbers	
			BE	NPIC
<p>SARIWON (38-30N 125-45E) TO NAMCHONJOM (38-20N 126-24E). NEW RAILROAD LINE OBSERVED FROM NAMCHONJOM GENERALLY NE TO A TURN AT 38-38N 126-41E THEN GENERALLY SE TO 38-31N 126-52E WHERE CONSTRUCTION CONTINUES ON LAST 7 NM OF ROADBED. LINE APPEARS OPERATIONAL FROM NAMCHONJOM TO HYONGIE DONG (38-34N 126-36E).</p>				
<p>CHUNGDAE-RI AREA, HYDROELECTRIC POWER PLANT .5 NM SW OF CHUNGDAE-RI. FACILITIES INCLUDE TURBINE HOUSE, TRANSFORMER YARD, AND PENSTOCKS (EXTENDING 2,500 FT SW TO A TUNNEL ENTRANCE). PLANT IS APPARENTLY NOT OPERATING.</p>	3847N 12748E	0380		44-C
<p>YANGDOK---SAMDUNG, RAILROAD OPERATIONAL ELECTRIFIED RAILROAD LINE OBSERVED FROM YANGDOK (39-14N 126-38E) TO NAEPYONG (39-16N 126-26E) ON 100 PER CENT CLOUD FREE PHOTOGRAPHY. TWO TRAINS OBSERVED, ONE AT HWACHANG (39-16N 126-30E) WITH 7 CARS, AND THE OTHER 1.8 NM WNW OF YANGDOK WITH 5 PASSENGER CARS.</p>	3914N 12638E	0380		43-A
<p><u>PORTS AND HARBORS</u></p> <p>SONGJIN PORT FACILITIES IMMEDIATELY WEST OF SONGJIN. NO APPARENT CHANGE IN FACILITIES OBSERVED IN CLOUD-FREE AREAS SINCE</p>	4039N 12912E	0290		99-B

25X1

25X1

25X1

25X1

25X1

**SECRET**

25X1





**SECRET**

NPIC/R-1572/63

25X1

City, Installation	Coordinates	WAC	Installation Numbers	
			BE	NPIC
<p>AREA CONTAINS AT LEAST 19 BUILDINGS DISPERSED IN A VALLEY. PARTIAL CLOUD COVER PRECLUDES FURTHER INTERPRETATION.</p> <p>[REDACTED]</p>				
<p>HUICHON AREA, STORAGE AREA 9 NM NORTH OF HUICHON AND IMMEDIATELY WEST OF MYONGMUN-CHON (RIVER). APPARENTLY UNSECURED, ROAD-SERVED STORAGE AREA CONTAINS AT LEAST 50 STORAGE-TYPE BUILDINGS DISPERSED IN 2 VALLEYS. SCATTERED CLOUDS PRECLUDE FURTHER INTERPRETATION.</p> <p>[REDACTED]</p>	4019N 12617E	0290		109-A
<p>KANGCHON, STORAGE INSTALLATION IMMEDIATELY EAST OF KANGCHON AND 4.5 NM NW OF PUKCHONG. SMALL SECURED STORAGE AREA CONTAINS 8 STORAGE AND 4 ADMINISTRATION BUILDINGS AND 5 POSSIBLE STORAGE BUILDINGS UNDER CONSTRUCTION.</p> <p>[REDACTED]</p>	4017N 12814E	0290		113
<p>MANPOJIN AREA, EXPLOSIVES STORAGE 7 NM SE OF MANPOJIN. AT LEAST 46 REVETTED PROBABLE EXPLOSIVES STORAGE BUILDINGS OBSERVED IN CLOUD-FREE AREAS.</p> <p>[REDACTED]</p>	4105N 12624E	0290		77-A
<p>TAECHON AREA, POL STORAGE AREA 2.8 NM NW OF TAECHON. AREA COMPRISES 10 POL REVETMENTS (8 CONTAIN A TOTAL OF 50 CYLINDRICAL TANKS) AND</p>	3957N 12527E	0380		7-A

25X1

25X1

25X1

25X1

**SECRET**

25X1

**SECRET**

NPIC/R-1572/63

25X1

City, Installation	Coordinates	WAC	Installation Numbers	
			BE	NPIC
<p>APPROXIMATELY 25 ASSOCIATED BUILDINGS. FIVE TRUCKS OBSERVED.</p> <p>[REDACTED]</p> <p><u>URBAN COMPLEXES</u></p> <p><b>KAESONG COMPLEX</b>                      COMPLEX, APPROXIMATELY 4 SQ MI IN AREA, INCLUDES RAILROAD YARD AND SEVERAL SMALL INDUSTRIES.                      MINING AREA OBSERVED 1.5 NM NE OF KAESONG. FOUR MILITARY AREAS OBSERVED WITHIN 5 NM RADIUS OF KAESONG. (AREAS REFERENCED FROM KAESONG.)</p> <p>AREA A (APPROXIMATELY 3.5 NM EAST AT UTM COORDINATES BT930045, 37-58N 126-38E) -- 3 SQ MI AREA CONTAINS NUMEROUS SMALL BARRACKS AND STORAGE AREAS WITH 2 OCCUPIED 6-GUN AAA SITES AND AN ARMOR AREA WITH 4 TANKS/SP GUNS IN REVETMENTS. NUMEROUS TRENCHES AND REVETMENTS SCATTERED THROUGHOUT AREA.</p> <p>AREA B (3 NM NW AT UTM COORDINATES BT820089, 38-00N 126-31E) -- APPROXIMATELY .5 SQ MI AREA CONTAINS 10 BARRACKS, 7 ADMINISTRATION, 2 ADMINISTRATION/SUPPORT, AND NUMEROUS SMALLER ASSOCIATED BUILDINGS AND AN OCCUPIED PROBABLE 3-GUN AAA SITE. NUMEROUS TRENCHES AND REVETMENTS SCATTERED THROUGHOUT AREA. THREE PROBABLE BTR-152 PERSONNEL CARRIERS AND APPROXIMATELY 10 TRUCKS OBSERVED.</p> <p>AREA C (3 NM SE AT UTM COORDINATES BT895012, 37-56N 126-36E) -- 4 PROBABLE BARRACKS, ONE</p>	<p>3758N 12633E</p>	<p>0380</p>	<p>[REDACTED]</p>	<p>35</p>

25X1

25X1

**SECRET**

25X1

**SECRET**

NPIC/R-1572/63

City, Installation	Coordinates	WAC	Installation Numbers	
			BE	NPIC
<p>ADMINISTRATION, AND 4 LARGE STORAGE BUILDINGS. FOURTEEN CARGO TRUCKS AND 12 FA PIECES OBSERVED.</p> <p>AREA D (5 NM NE AT UTM BT938095, 38-00N 126-39E) -- SMALL MILITARY AREA CONTAINS ONE LARGE BARRACKS BUILDING, 3 SUPPORT/STORAGE BUILDINGS (ONE UNDER CONSTRUCTION) AND 4 SMALL SEMIREVETTED BUILDINGS. FOUR PROBABLE 76MM FA PIECES OBSERVED.</p>				
<p>PAEKCHON COMPLEX RAIL-SERVED COMPLEX, APPROXIMATELY ONE SQ MI IN AREA, CONTAINS PRIMARILY COMMERCIAL AND RESIDENTIAL-TYPE BUILDINGS, SMALL RAILROAD YARD, AND TURNING WYE.</p>	3759N 12618E	0380		60
<p>NAMCHONJOM COMPLEX COMPLEX, APPROXIMATELY ONE SQ MI IN AREA, INCLUDES SEVERAL HOUSING AREAS, SOME LIGHT INDUSTRY, AND A SMALL RAILROAD YARD.</p>	3819N 12623E	0380		36
<p>PYONGGANG COMPLEX COMPLEX, EXTENDING ONE NM NW ALONG ROAD TO POKKYE-RI AND ON BOTH SIDES OF HILL TO NW, IS PROBABLE MILITARY HEADQUARTERS WITH NUMEROUS BARRACKS, ADMINISTRATION, AND SUPPORT-TYPE BUILDINGS. FEW CIVILIAN-TYPE BUILDINGS OBSERVED. COMPLEX IS SERVED BY KYONGWON--BONSON RAILROAD AND SECONDARY ROADS.</p>	3824N 12717E	0380		26-A

**SECRET**

City, Installation	Coordinates	WAC	Installation Numbers	
			BE	NPIC
<p>RADIO RELAY TOWER OBSERVED ON HILLTOP (38-24-50N 127-18-20E) ONE NM WNW OF PYONGGANG. APPROXIMATELY 50 UNIDENTIFIED VEHICLES OBSERVED THROUGHOUT COMPLEX.</p>				
<p>KAECHON COMPLEX COMPLEX IS PRIMARILY A RAILROAD AND URBAN CENTER. NO MAJOR INDUSTRY OR MILITARY ACTIVITY OBSERVED.</p>	3941N 12553E	0380		40
<p>YANGDOK COMPLEX COMPLEX, LESS THAN ONE SQ MI IN AREA, IS PRIMARILY RESIDENTIAL.</p>	3914N 12638E	0380		43
<p>WONSAN COMPLEX NO APPARENT CHANGE IN FACILITIES SINCE [REDACTED] APPROXIMATELY 150 VEHICLES AND APPROXIMATELY 250 RAIL CARS OBSERVED IN COMPLEX.</p>	3909N 12727E	0380		30-B
<p>HUNGNAM COMPLEX COMPLEX, APPROXIMATELY 15 SQ MI, INCLUDES 2 LARGE CHEMICAL PLANTS, COPPER REFINERY, LARGE EXPLOSIVES PLANT, RAILROAD YARDS, MILITARY BARRACKS, AND PORT FACILITIES. APPROXIMATELY 110 RAIL CARS OBSERVED IN COMPLEX. VESSELS -- 2 FREIGHTERS AND NUMEROUS SMALL CRAFT.</p>	3950N 12737E	0380		22-A

**SECRET**

NPIC/R-1572/63

City, Installation	Coordinates	WAC	Installation Numbers	
			BE	NPIC
<p>[REDACTED]</p> <p><b>HAMHUNG COMPLEX</b>                      COMPLEX, APPROXIMATELY 6 SQ MI IN AREA, IS                      PRIMARILY RESIDENTIAL WITH SOME SMALL                      AGRICULTURAL PROCESSING AND WOODWORKING                      INDUSTRIES, RAILROAD YARDS AND SHOPS, POL                      STORAGE AREA ON NE EDGE OF COMPLEX, AND                      SMALL BARRACKS AREAS.</p> <p>[REDACTED]</p>	3955N 12732E	0380	[REDACTED]	20-B
<p><u>MISCELLANEOUS</u></p> <p><b>TOKCHON AREA, PROB VEHICLE REPAIR FACILITY</b>                      1.7 NM WSW OF TOKCHON.                      RAIL-SERVED FACILITY CONTAINS 3 MONITOR-ROOF,                      25 STORAGE, AND NUMEROUS SMALLER ASSOCIATED                      BUILDINGS AND POSSIBLE FOUNDRY.                      APPROXIMATELY 900 TRUCKS OBSERVED.</p> <p>[REDACTED]</p>	3945N 12618E	0380		47-A

25X1

25X1

25X1

25X1

25X1

**SECRET**

25X1

## SECTION II

THIS SECTION PROVIDES A LISTING OF THOSE TARGETS WHICH REFLECT NO CHANGE IN FACILITIES FROM PREVIOUS TARGET DESCRIPTION. THE MISSION NUMBER SHOWN ON THE PHOTO REFERENCE LINE (E.G., NAC GRC 000) REFERS TO THE MCI WHICH CONTAINS THE MOST ADEQUATE DESCRIPTION OF THAT TARGET. MILITARY INSTALLATIONS WHERE NO ORDER OF BATTLE CAN BE DETERMINED ARE LISTED UNDER THIS SECTION.

**SECRET**

NPIC/R-1572/63

25X1

City, Installation	Coordinates	WAC	Installation Numbers	
			BE	NPIC
<b>-CHINA-</b>				
<b>URBAN COMPLEXES</b>				
<b>AN-TUNG COMPLEX</b> [REDACTED]	<b>4008N 12424E</b>	<b>0290</b>	[REDACTED]	<b>27</b>
<b>-NORTH KOREA-</b>				
<b>MILITARY INSTALLATIONS</b>				
<b>I-DONG AREA, POSSIBLE MILITARY INSTALLATION</b> [REDACTED]	<b>4012N 12611E</b>	<b>0290</b>		<b>109-B</b>
<b>KANGGYE, MILITARY AREA</b> [REDACTED]	<b>4058N 12637E</b>	<b>0290</b>		<b>92-A</b>
<b>SOHO-RI AREA, MILITARY ACTIVITY</b> [REDACTED]	<b>4003N 12820E</b>	<b>0290</b>		<b>105</b>
<b>NAMCHONJOM, MILITARY BARRACKS AREA</b> [REDACTED]	<b>3820N 12623E</b>	<b>0380</b>		<b>36-B</b>
<b>CHOP-TONG AREA, PROBABLE MILITARY AREA</b> [REDACTED]	<b>3929N 12551E</b>	<b>0380</b>		<b>64</b>
<b>YONGHUNG AREA, BARRACKS AREA</b> [REDACTED]	<b>3935N 12715E</b>	<b>0380</b>		<b>37-A</b>

25X1

25X1

25X1

25X1

25X1

25X1

25X1

25X1

**SECRET**

25X1





**SECRET**

NPIC/R-1572/63

City, Installation	Coordinates	WAC	Installation Numbers	
			BE	NPIC
KOWON COMPLEX <input type="text"/>	3926N 12715E	0380	<input type="text"/>	37

25X1

25X1

25X1

**SECRET**

25X1

Declassified in Part - Sanitized Copy Approved for Release 2012/01/05 : CIA-RDP89B00709R000100120010-4

### **SECTION III**

**THIS SECTION PROVIDES A LISTING OF THOSE TARGETS WHICH COULD BE IDENTIFIED BUT NOT INTERPRETED.**

Declassified in Part - Sanitized Copy Approved for Release 2012/01/05 : CIA-RDP89B00709R000100120010-4

**SECRET**

NPIC/R-1572/63

25X1

City, Installation	Coordinates	WAC	Installation Numbers	
			BE	NPIC
<b>-CHINA-</b>				
<b><u>AIR INSTALLATIONS</u></b>				
TA-PAO AIRFIELD [REDACTED]	4032N 12413E	0290	[REDACTED]	59
KUAN-TIEN AIRFIELD WEST [REDACTED]	4042N 12436E	0290	[REDACTED]	42
<b><u>MILITARY INSTALLATIONS</u></b>				
AN-TUNG AREA, BARRACKS AREA NORTH [REDACTED]	4011N 12421E	0290		27-J
AN-TUNG AREA, BARRACKS AREA [REDACTED]	4015N 12417E	0290		27-I
<b>-NORTH KOREA-</b>				
<b><u>MISSILES</u></b>				
PYONGYANG SAM SITE [REDACTED]	3845N 12551E	0380		11-L
<b><u>AIR INSTALLATIONS</u></b>				
HOEMUN-DONG AIRFIELD [REDACTED]	4125N 12939E	0290	[REDACTED]	93
PYONGYANG MAIN AIRFIELD [REDACTED]	3901N 12546E	0380	[REDACTED]	11-D

25X1

25X1

25X1

25X1

25X1

25X1

25X1

25X1

25X1

**SECRET**

25X1

City, Installation	Coordinates	WAC	Installation Numbers	
			BE	NPIC
PYONG-NI AIRFIELD [REDACTED]	3924N 12554E	0380	[REDACTED]	5
PUKCHANG-NI AIRFIELD [REDACTED]	3930N 12558E	0380	[REDACTED]	10
<u>MILITARY INSTALLATIONS</u>				
SARIWON AREA, MILITARY INSTALLATION [REDACTED]	3832N 12546E	0380	[REDACTED]	27-C
CHINNAMPO NAVAL BASE [REDACTED]	3843N 12524E	0380	[REDACTED]	17-A
KUMCHON AREA, MILITARY INSTALLATION [REDACTED]	3813N 12630E	0380	[REDACTED]	42-C
SUAN AREA, MILITARY ACTIVITY [REDACTED]	3842N 12622E	0380	[REDACTED]	51
KOKSAN, MILITARY COMPLEX [REDACTED]	3847N 12641E	0380	[REDACTED]	49
MARHWI RI ARMY BARRACKS [REDACTED]	3837N 12801E	0380	[REDACTED]	82-A
PYONGYANG/SADONG AREA, MILITARY INSTALLATION [REDACTED]	3900N 12550E	0380	[REDACTED]	11-F
KOBI-RI AREA, MILITARY CAMP & TRAINING AREA [REDACTED]	3906N 12557E	0380	[REDACTED]	77

25X1  
25X1

25X1

25X1

25X1

25X1

25X1

25X1

25X1

25X1

25X1

**SECRET**

NPIC/R-1572/63

City, Installation	Coordinates	WAC	Installation Numbers	
			BE	NPIC
SUNAN, BARRACKS AREA [REDACTED]	3907N 12539E	0380		8-A
SINANJU AREA, MILITARY BARRACKS & TRNG AREAS [REDACTED]	3925N 12543E	0380		12-D
SINANJU AREA, MILITARY BKS & EXPL STGE AREAS [REDACTED]	3928N 12541E	0380		12-F
SINANJU AREA, MILITARY INSTALLATION (2) [REDACTED]	3929N 12535E	0380		12-H
SINANJU AREA, MILITARY INSTALLATION (1) [REDACTED]	3932N 12537E	0380		12-G
SINANJU AREA, MILITARY BARRACKS & STGE AREA [REDACTED]	3934N 12540E	0380		12-E
KWAKSAN PROBABLE MILITARY CAMPS [REDACTED]	3942N 12506E	0380		74
CHONGJU AREA, MILITARY INSTALLATION [REDACTED]	3942N 12518E	0380		38-A
KANGDONG AREA, MILITARY ACTIVITY [REDACTED]	3908N 12609E	0380		23-A
SONGCHON ARMY BARRACKS AREA WEST [REDACTED]	3914N 12610E	0380	[REDACTED]	76-B
UNSAN-NI AREA, MILITARY CAMP [REDACTED]	3919N 12604E	0380		76
UNSAN-NI AREA, BARRACKS AREA [REDACTED]	3921N 12600E	0380		76-A

25X1

25X1

25X1

25X1

25X1

25X1

25X1

25X1

25X1

25X1  
25X1

25X1

25X1

25X1

**SECRET**

25X1

City, Installation	Coordinates	WAC	Installation Numbers		
			BE	NPIC	
<b><u>ELECTRONICS/COMMUNICATIONS</u></b>					
PYONGYANG HIGH FREQUENCY BROADCASTING STATION [redacted]	3857N 12541E	0380		11-N	25X1
<b><u>INDUSTRY</u></b>					
CHONCHON UP, MUNITIONS PLANT PUG 65 [redacted]	4037N 12625E	0290	[redacted]	104	25X1 25X1
NAMSI, SUSP A/C MAINTENANCE/ASSEMBLY PLT U/G [redacted]	3953N 12514E	0380		6-B	25X1
CHANGIN-NI MINING COMPLEX [redacted]	3906N 12627E	0380		57	25X1
<b><u>STORAGE</u></b>					
KUMCHON AREA, POL STORAGE [redacted]	3809N 12637E	0380		42-B	25X1
CHOLSAN AREA, STORAGE FACILITY [redacted]	3946N 12439E	0380		55-A	25X1
HUGU AREA, STORAGE AREAS [redacted]	3953N 12509E	0380		6-A	25X1
<b><u>URBAN COMPLEXES</u></b>					
MANPOJIN COMPLEX [redacted]	4109N 12617E	0290	[redacted]	77-D	25X1 25X1
SARIWON COMPLEX [redacted]	3830N 12544E	0380	[redacted]	27-D	25X1

**SECRET**

NPIC/R-1572/63

City, Installation	Coordinates	WAC	Installation Numbers	
			BE	NPIC
KUMCHON COMPLEX [REDACTED]	3809N 12628E	0380	[REDACTED]	42
SONCHON COMPLEX [REDACTED]	3947N 12454E	0380	[REDACTED]	39
PYONGYANG COMPLEX [REDACTED]	3900N 12545E	0380	[REDACTED]	11-A
SUNCHON COMPLEX [REDACTED]	3925N 12556E	0380	[REDACTED]	41
CHONGJU COMPLEX [REDACTED]	3941N 12513E	0380	[REDACTED]	38

25X1

25X1

25X1

25X1

25X1

25X1

25X1

**SECRET**

25X1

**SECRET**



NPIC/R-1572/63

25X1

## APPENDIX

### EXPLANATION OF COLUMN HEADINGS AND PHOTO REFERENCES

#### COLUMN HEADINGS

City, Installation -- This column contains the name of the city or town nearest the installation, followed by the name of the installation. If the name of the installation is not known, it is titled according to its function. Where appropriate, the city and installation names are followed by a capsule description.

Coordinates -- Coordinates are referenced to the SW corner of the minute square. When the subject installation covers a wide area, coordinates are given for the approximate center of the installation.

WAC -- This column provides the World Aeronautical Chart number for the area in which the subject installation is situated.

Installation Numbers -- This column is divided into two subcolumns. The first subcolumn lists, when known, the BE installation number assigned to the installation. The second subcolumn lists the installation number assigned by NPIC. Installation numbers, when used to reference an item, should be prefixed with the appropriate WAC number, since installa-

tion numbers are repeated from WAC to WAC. For example, there is an NPIC target number 0290-1 and an NPIC target number 0380-1. In each instance, the NPIC installation number is 1, but the installations appear on different WAC charts.

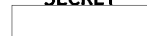
#### PHOTO REFERENCE DATA

The photo reference data indicates the frame(s) on which the installation appears.

#### CONDITIONS AFFECTING PHOTOGRAPHY

Following the photo reference data, symbols indicate conditions which affect the appearance of the installation on the photography. The symbols are: C (clear); SC (scattered clouds); HC (heavy clouds); SC-HC (scattered-to-heavy clouds); H (haze); CS (cloud shadow); SD (semidarkness); O (obliquity); S (snow); and PQ (poor image quality).

**SECRET**



25X1

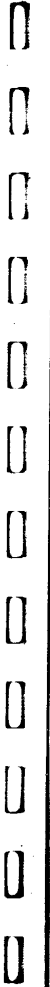


Declassified in Part - Sanitized Copy Approved for Release 2012/01/05 : CIA-RDP89B00709R000100120010-4

**SECRET**



25X1



**SECRET**



25X1

Declassified in Part - Sanitized Copy Approved for Release 2012/01/05 : CIA-RDP89B00709R000100120010-4



**Page Denied**

Next 1 Page(s) In Document Denied