

**TOP SECRET**  
**NOFORN**

Copy 9  
10 Pages

NPIC/MCP-23/62  
June 1962

*Handwritten signature*

MISSION COVERAGE PLOTS

# MISSION G 3079


## 22 MAY 1962

Handle Via **TALENT** Control Only

### WARNING

This document contains classified information affecting the national security of the United States within the meaning of the espionage laws U. S. Code Title 18, Sections 793 and 794. The law prohibits its transmission or the revelation of its contents in any manner to an unauthorized person, as well as its use in any manner prejudicial to the safety or interest of the United States or for the benefit of any foreign government to the detriment of the United States. It is to be seen only by U. S. personnel especially indoctrinated and authorized to receive TALENT information. Its security must be maintained in accordance with TALENT regulations.

NATIONAL PHOTOGRAPHIC INTERPRETATION CENTER



**TOP SECRET**  
**NOFORN**

GROUP 1  
Excluded from automatic  
downgrading and  
declassification

**TOP SECRET-CHESS**  
NOFORN

Approved For Release 2001/09/07 : CIA-RDP89B00569R000600360001-9

MISSION COVERAGE PLOTS

**MISSION G 3079**

**22 MAY 1962**

NPIC/MCP-23/62  
June 1962

NATIONAL PHOTOGRAPHIC INTERPRETATION CENTER

**TOP SECRET-CHESS**  
NOFORN

Approved For Release 2001/09/07 : CIA-RDP89B00569R000600360001-9

**TOP SECRET-CHES**  
NOFORN

Approved For Release 2001/09/07 : CIA-RDP89B00569R000600360001-9

NPIC/MCP-23/62

## PREFACE

This publication contains the geographic location plots of the photography on Mission G 3079, dated 22 May 1962. These plots are presented on a WAC format that has been reduced for convenience to approximately 60 percent of the original size. There are seven plot sheets in this publication arranged in ascending order by control number.

The flight-line index on page iii indicates the approximate track of Mission G 3079.

## TABLE OF CONTENTS


Mission Flight-Line Index .....	Page iii
NPIC/P 613-62 .....	WAC 587
NPIC/P 614-62 .....	WAC 586
NPIC/P 615-62 .....	WAC 585
NPIC/P 616-62 .....	WAC 647
NPIC/P 617-62 .....	WAC 585
NPIC/P 618-62 .....	WAC 586
NPIC/P 619-62 .....	WAC 587

**TOP SECRET-CHES**  
NOFORN

TOP SECRET-CHES  
NOFORN

NPIC/MCP-23/62

Approved For Release 2001/09/07 : CIA-RDP89B00569R000600360001-9



MISSION FLIGHT-LINE INDEX. This map shows the approximate track of Mission G 3079.

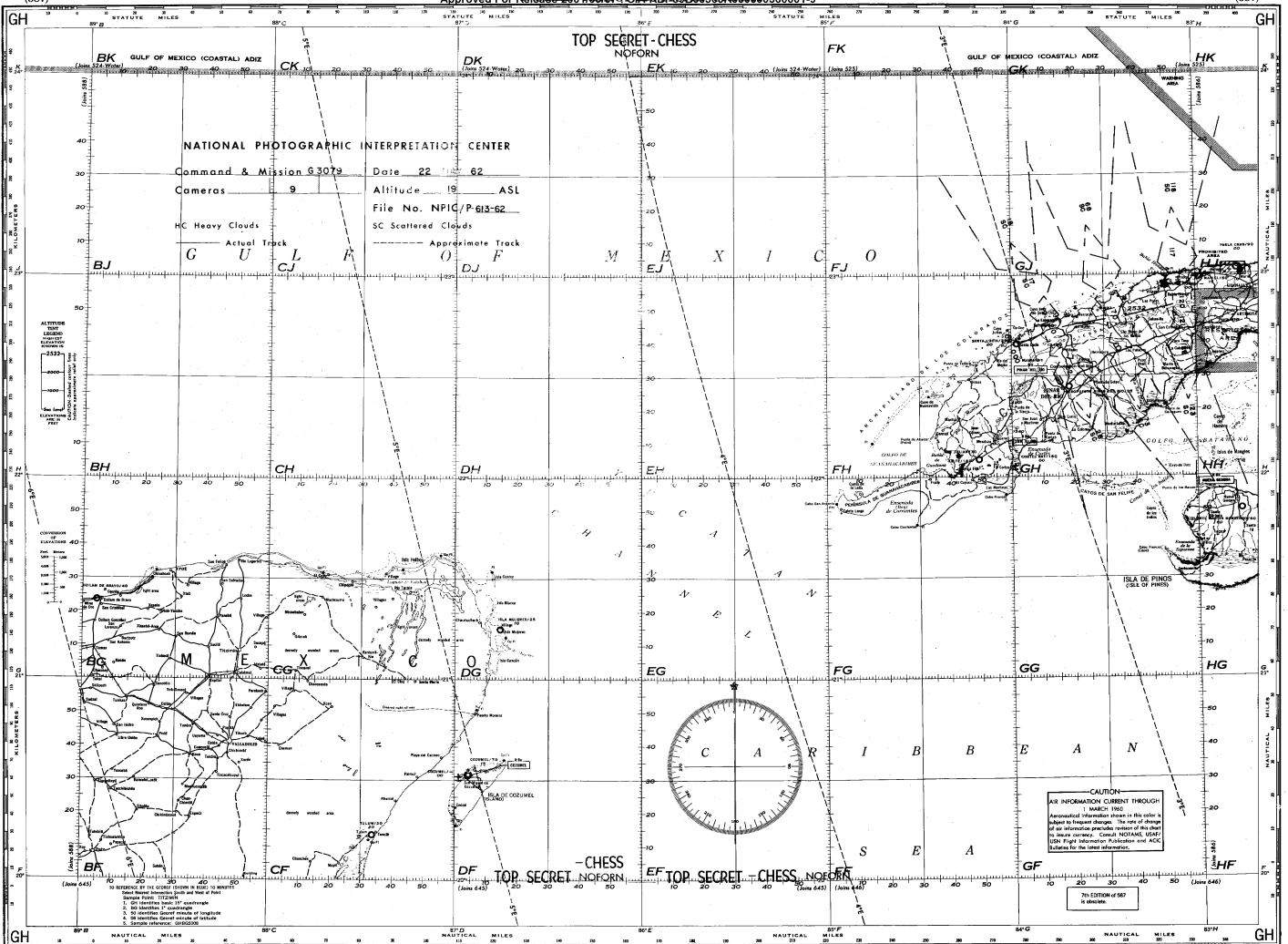
Approved For Release 2001/09/07 : CIA-RDP89B00569R000600360001-9

TOP SECRET-CHES

(587)

Approved For Release 2001/09/07 : CIA-RDP89B00569R000600360001-9

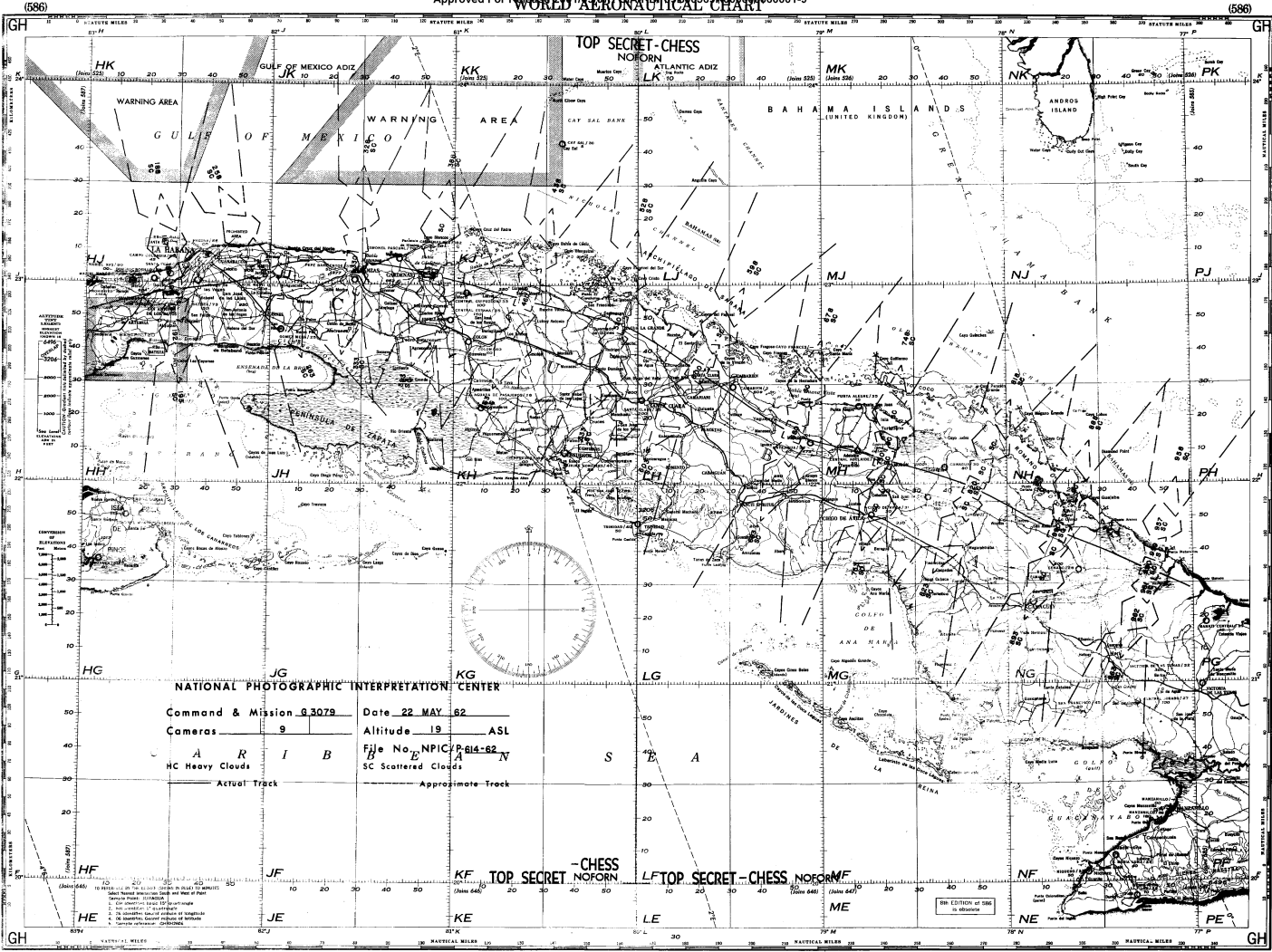
(587)

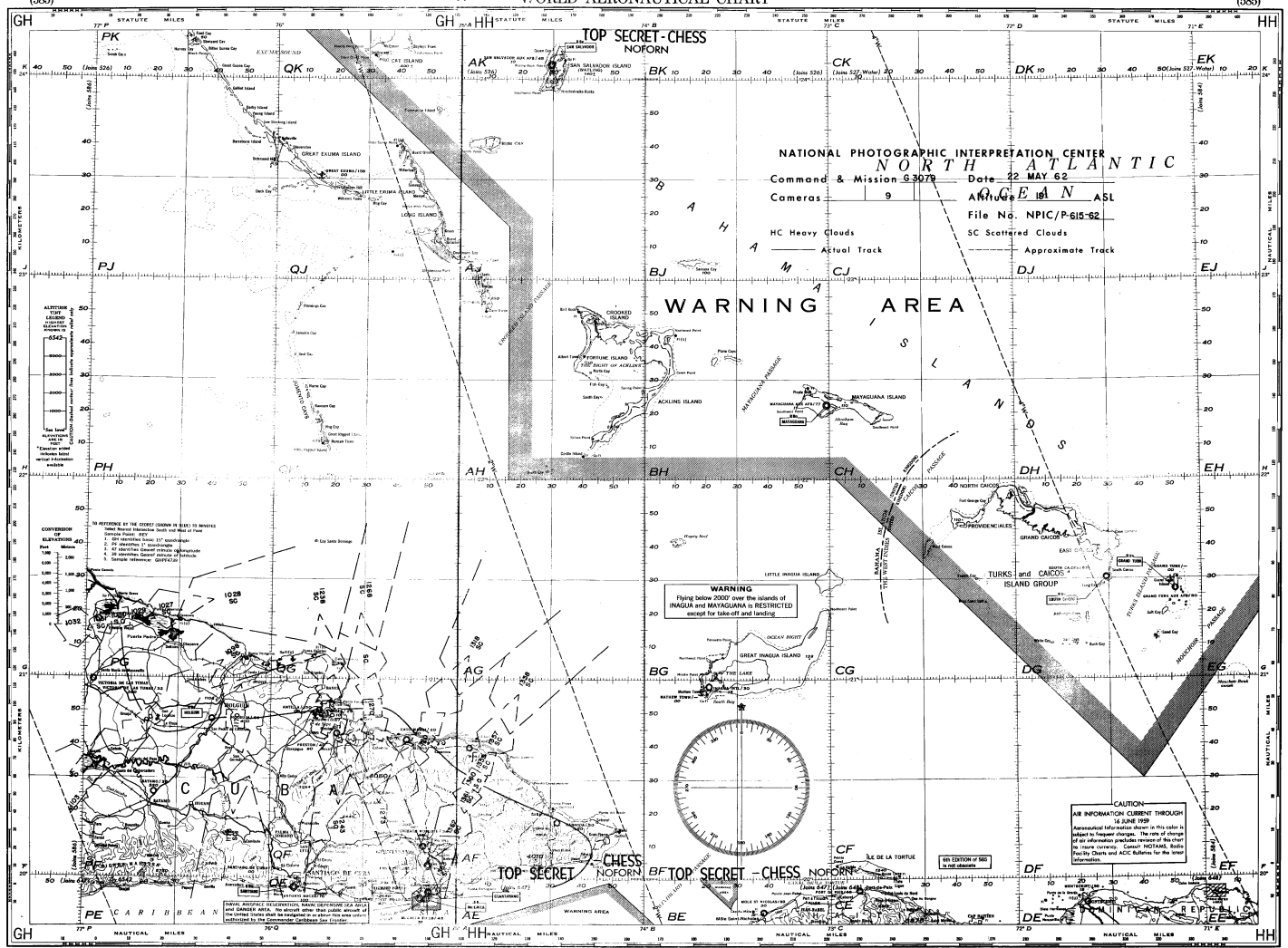


(587)

YUCATAN CHANNEL (587)

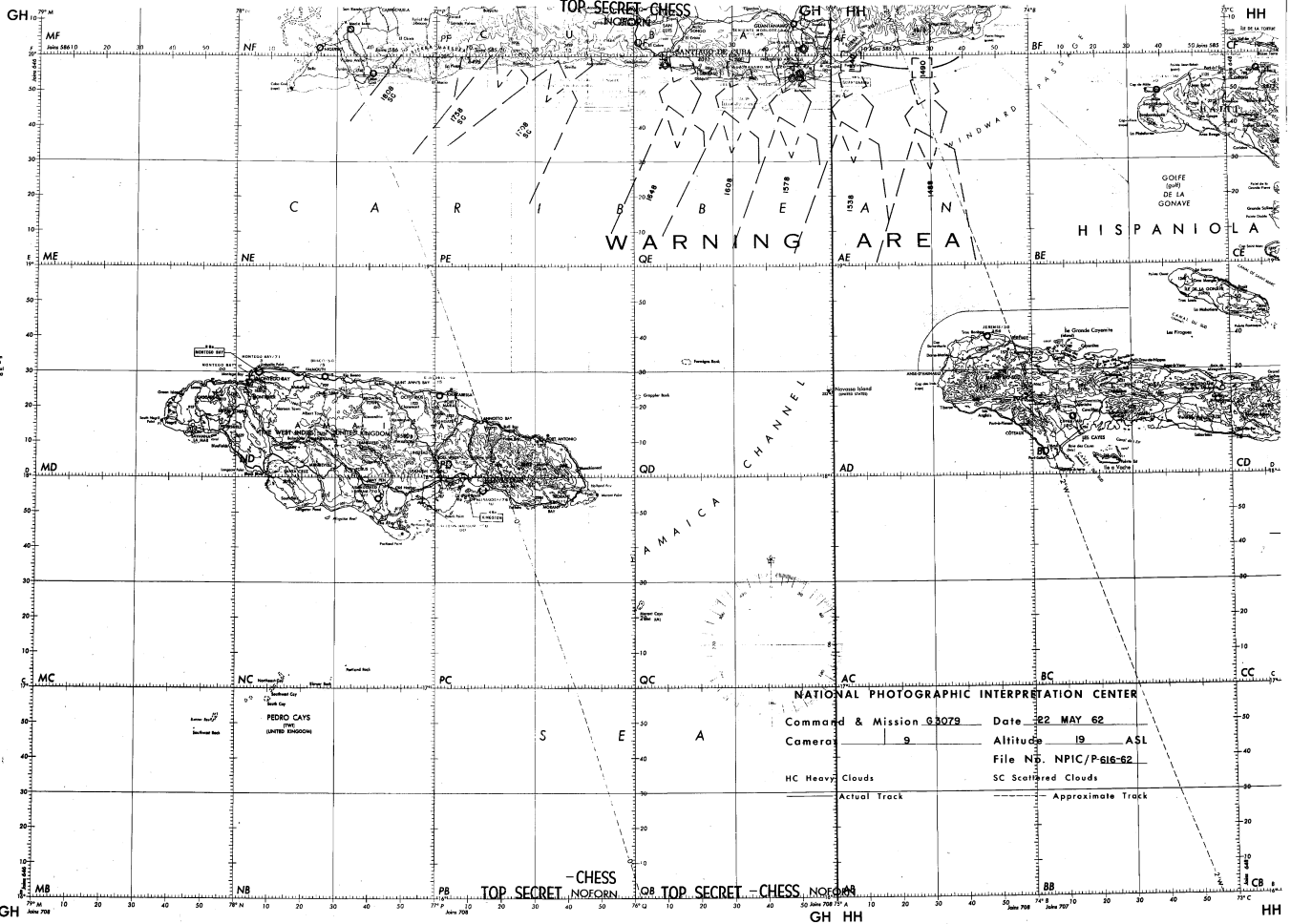
WORLD AERONAUTICAL CHART





TOP SECRET - CHESS

647



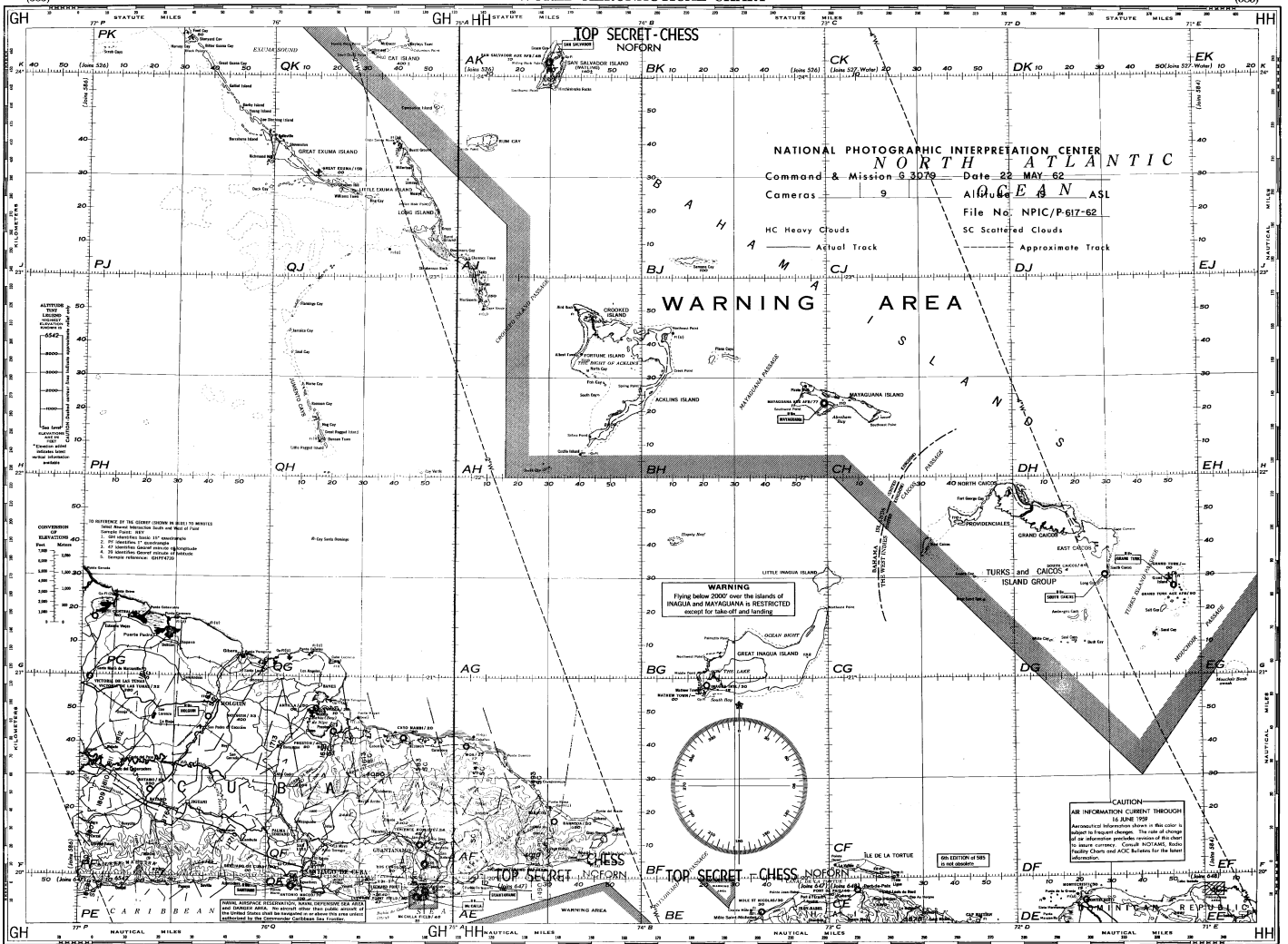
TOP SECRET - CHESS

TOP SECRET - CHESS

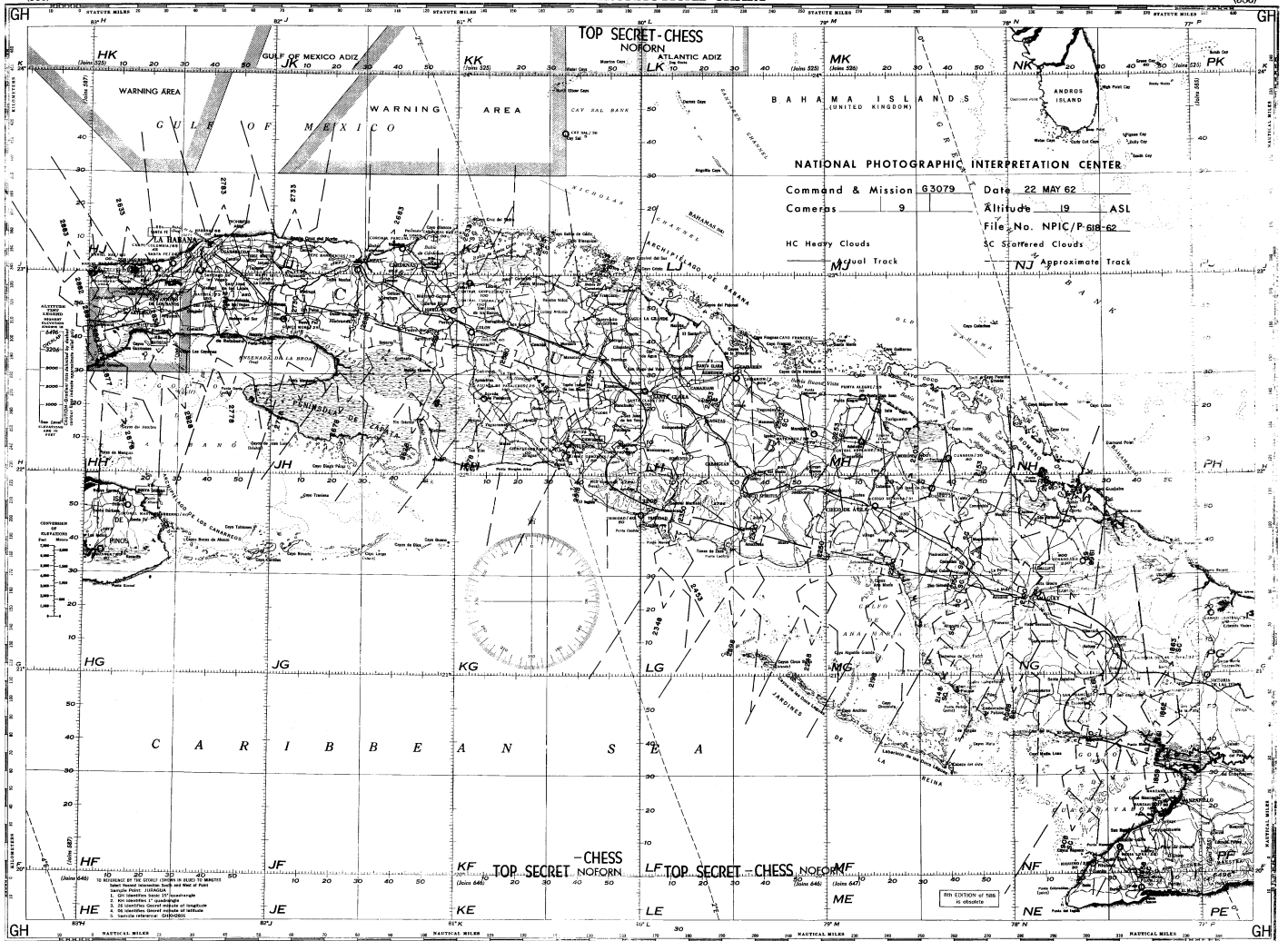
647



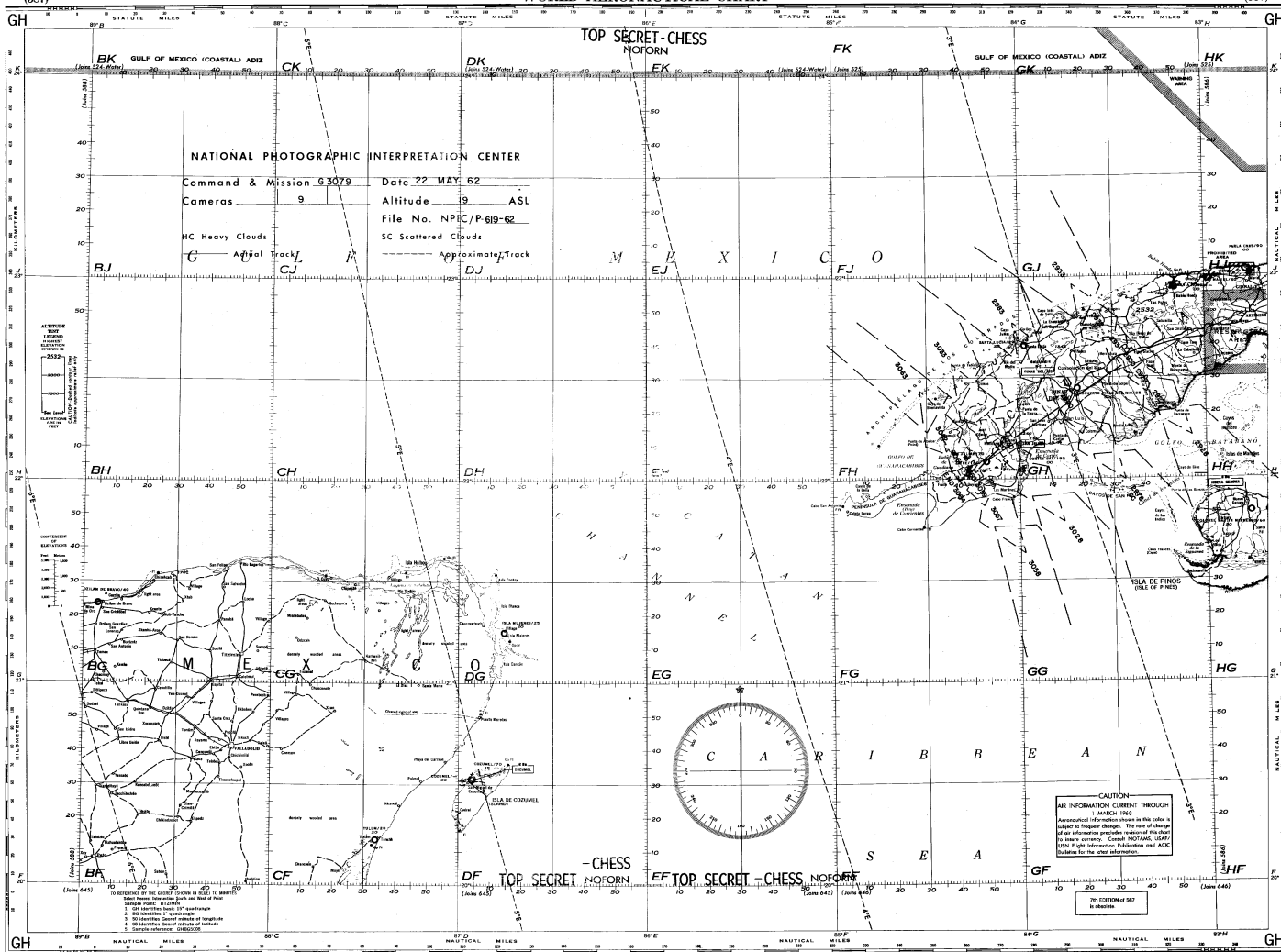
WORLD AERONAUTICAL CHART



WORLD AERONAUTICAL CHART



WORLD AERONAUTICAL CHART



Approved For Release 2001/09/07 : CIA-RDP89B00569R000600360001-9

**TOP SECRET**  
**NOFORN**

**TOP SECRET**  
**NOFORN**

Approved For Release 2001/09/07 : CIA-RDP89B00569R000600360001-9