

TOP SECRET
Approved For Release 2002/08/21 : CIA-RDP89B00569R000100230063-0

Copy 9
11 Pages

NPIC/MCP-9/62
April 1962

Handwritten notes:
Handwritten initials and signatures, including "Man" and "RS".

MISSION COVERAGE PLOTS

MISSION H 3066


21 FEBRUARY 1962

Handle Via **TALENT** Control Only

WARNING

This document contains classified information affecting the national security of the United States within the meaning of the espionage laws U. S. Code Title 18, Sections 793 and 794. The law prohibits its transmission or the revelation of its contents in any manner to an unauthorized person, as well as its use in any manner prejudicial to the safety or interest of the United States or for the benefit of any foreign government to the detriment of the United States. It is to be seen only by U. S. personnel especially indoctrinated and authorized to receive TALENT information. Its security must be maintained in accordance with TALENT regulations.

NATIONAL PHOTOGRAPHIC INTERPRETATION CENTER



TOP SECRET

Approved For Release 2002/08/21 : CIA-RDP89B00569R000100230063-0

TOP SECRET-CHESS

Approved For Release 2002/08/21 : CIA-RDP89B00569R000100230063-0

MISSION COVERAGE PLOTS

MISSION H 3066
21 FEBRUARY 1962

NPIC/MCP-9/62
April 1962

NATIONAL PHOTOGRAPHIC INTERPRETATION CENTER

TOP SECRET-CHESS

Approved For Release 2002/08/21 : CIA-RDP89B00569R000100230063-0

PREFACE

This publication contains the geographic location plots of the photography on Mission H 3066, dated 21 February 1962. These plots are presented on a WAC format that has been reduced for convenience to approximately 60 percent of the original size. There are eight plot sheets in this publication arranged in ascending order by control number.

The flight-line index on page iii indicates the approximate track of Mission H 3066. That portion of the track over the Parcel Islands has been excluded from the flight-line index. However, plots of the photographic coverage of the Parcel Islands are shown on NPIC/P 299-62, WAC 618.

TABLE OF CONTENTS

Mission Flight-Line Index Page iii

NPIC/P 299-62 WAC 618

NPIC/P 300-62 WAC 617

NPIC/P 301-62 WAC 616

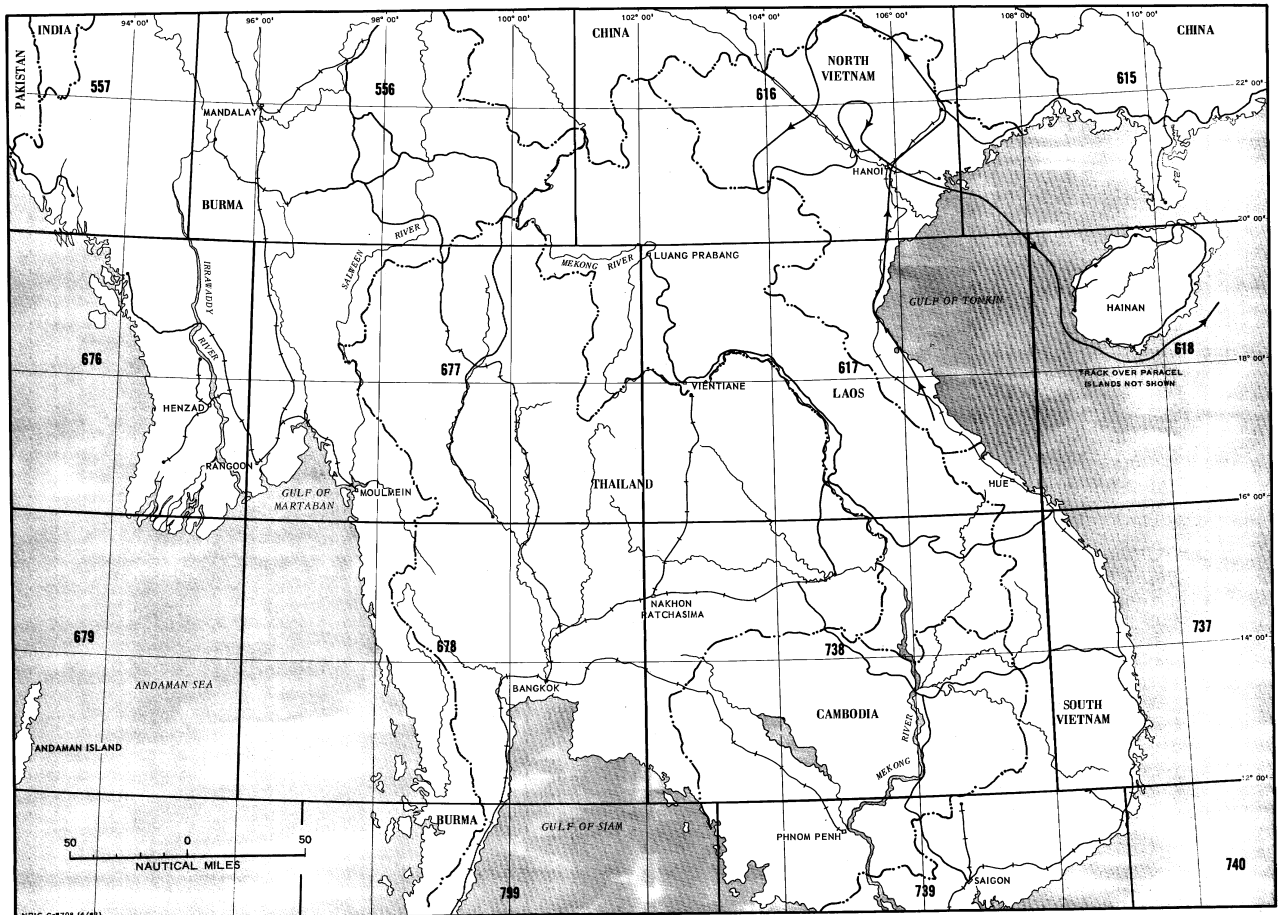
NPIC/P 302-62 WAC 616

NPIC/P 303-62 WAC 616

NPIC/P 304-62 WAC 616

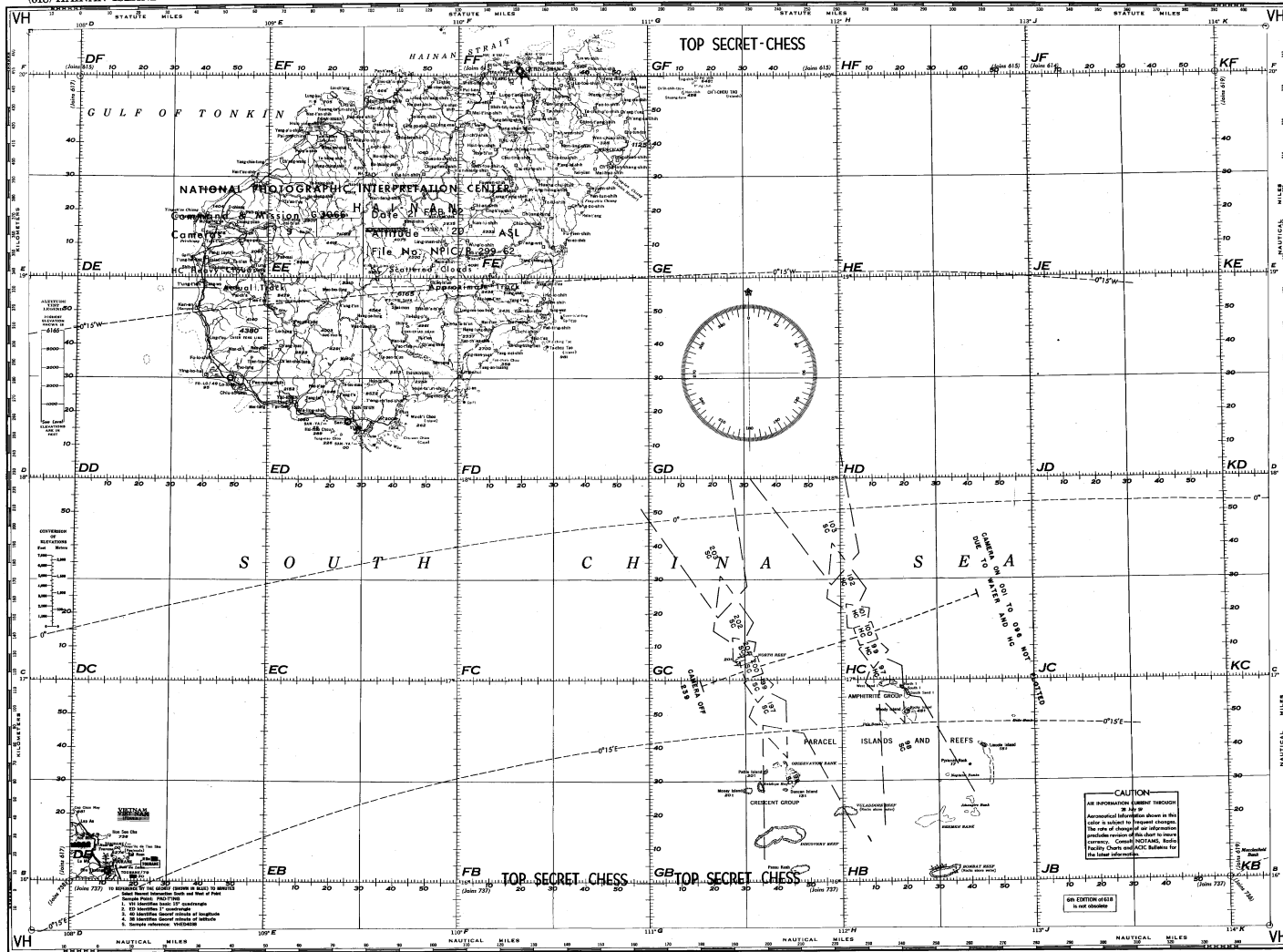
NPIC/P 305-62 WAC 615

NPIC/P 306-62 WAC 618



(618) HAINAN ISLAND

(618)



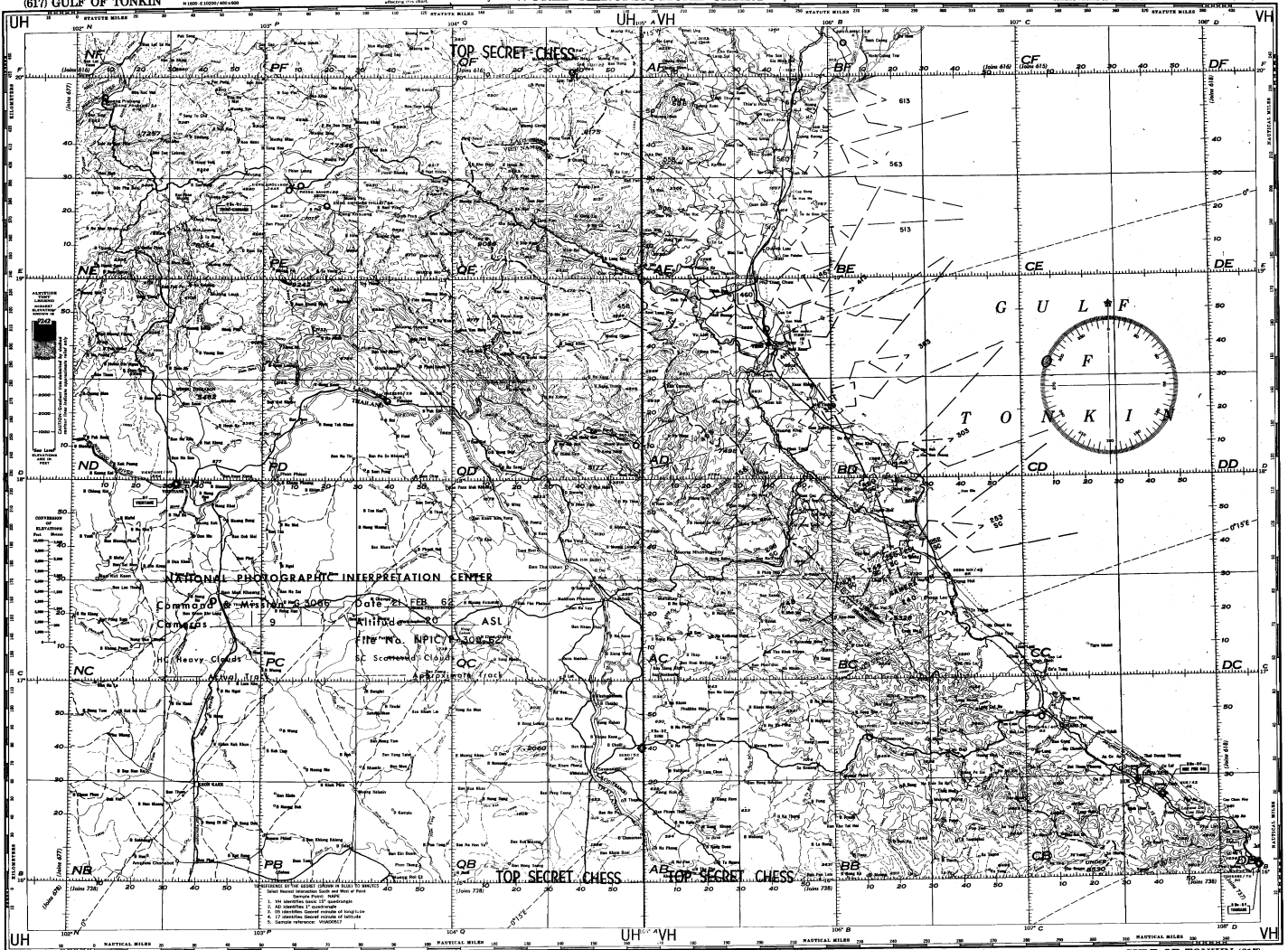
(618)

HAINAN ISLAND (618)
CHINA - VIETNAM

WORLD AERONAUTICAL CHART

(617) GULF OF TONKIN

(617)

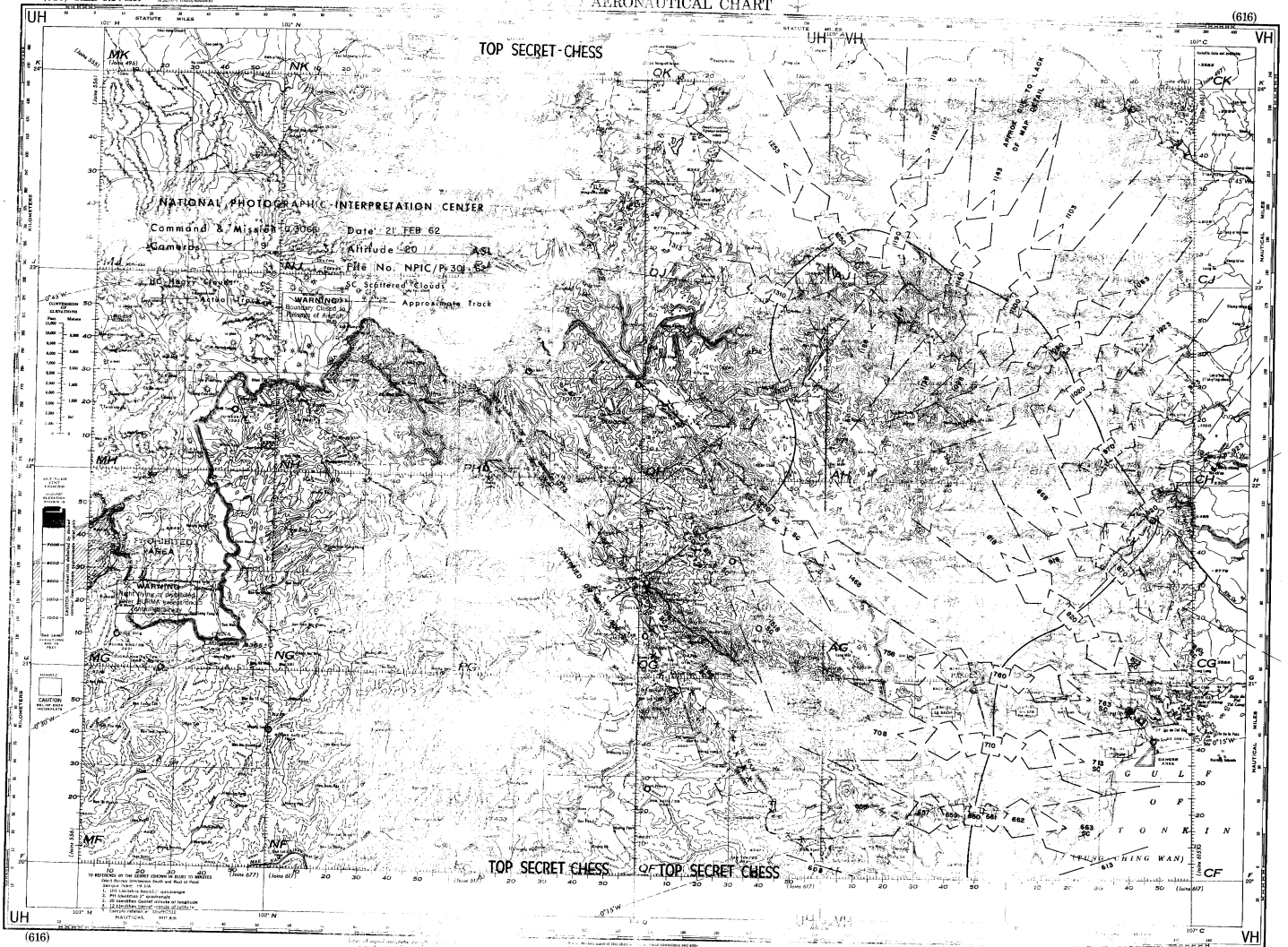


(616) RED RIVER

Approved For Release 2002/08/21 : CIA-RDP89B00569R000100230063-0

AERONAUTICAL CHART

(616)



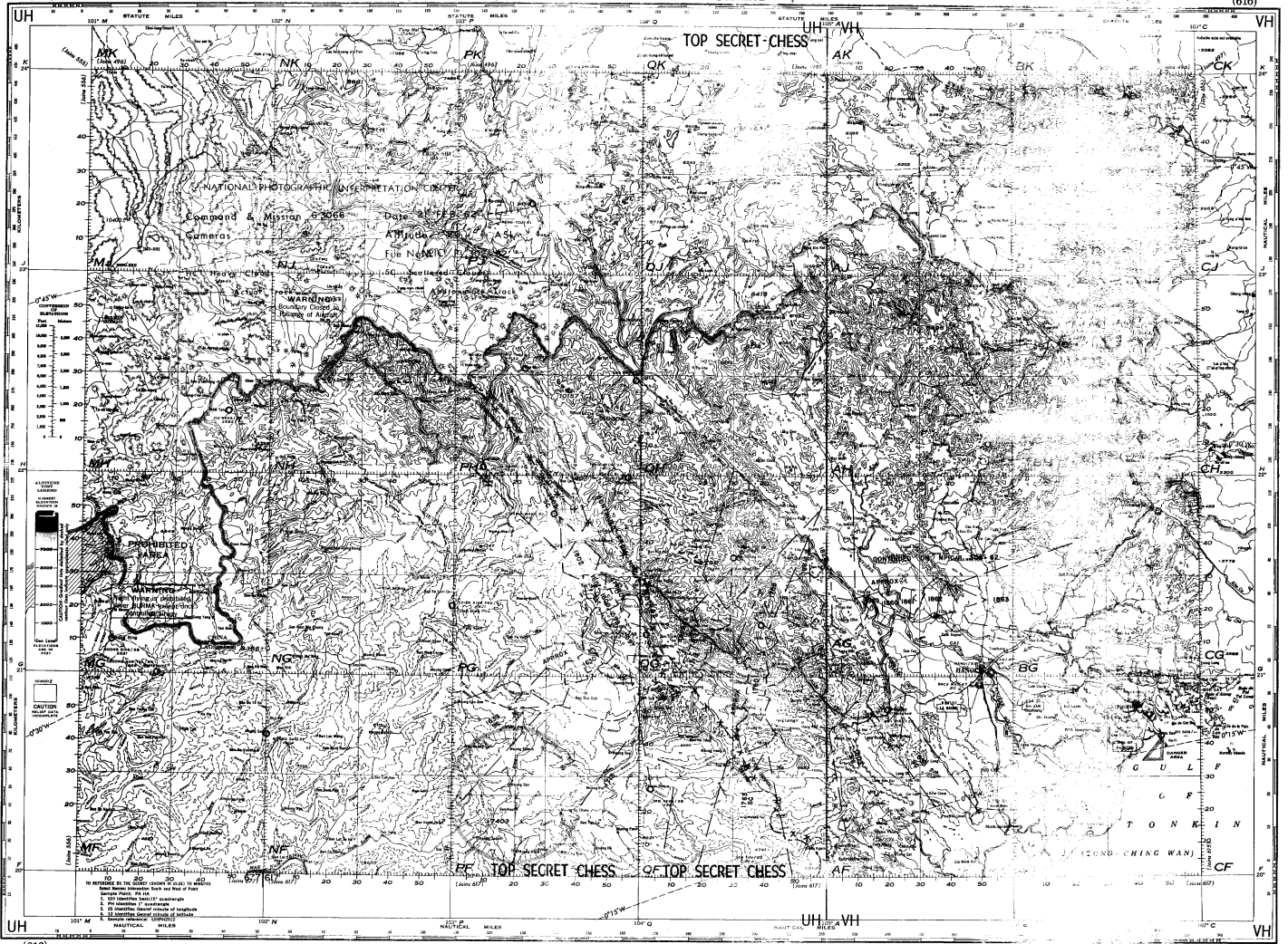
RED RIVER (616)

Approved For Release 2002/08/21 : CIA-RDP89B00569R000100230063-0

(616) RED RIVER

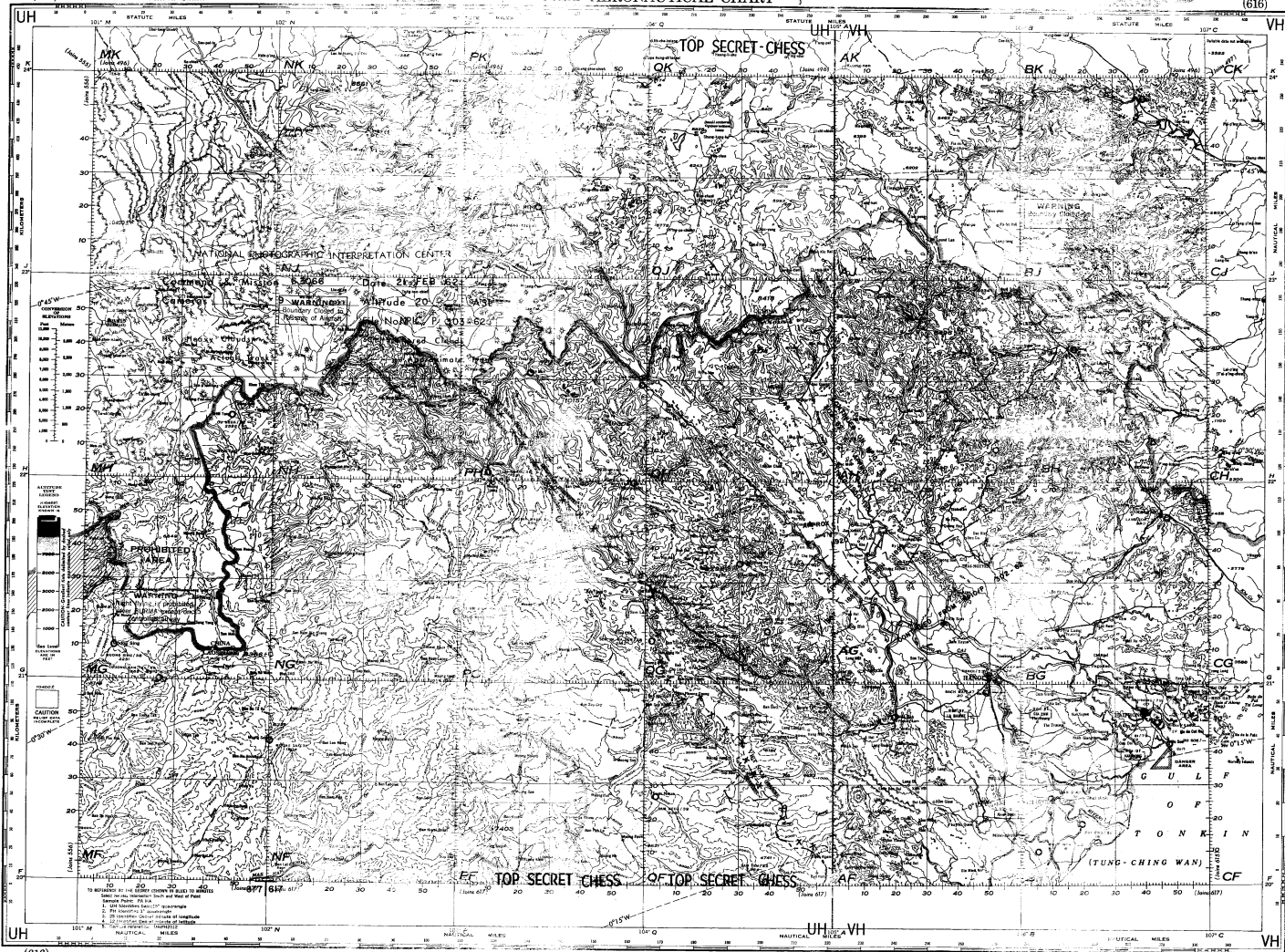
WORLD AERONAUTICAL CHART

(616)



(616)

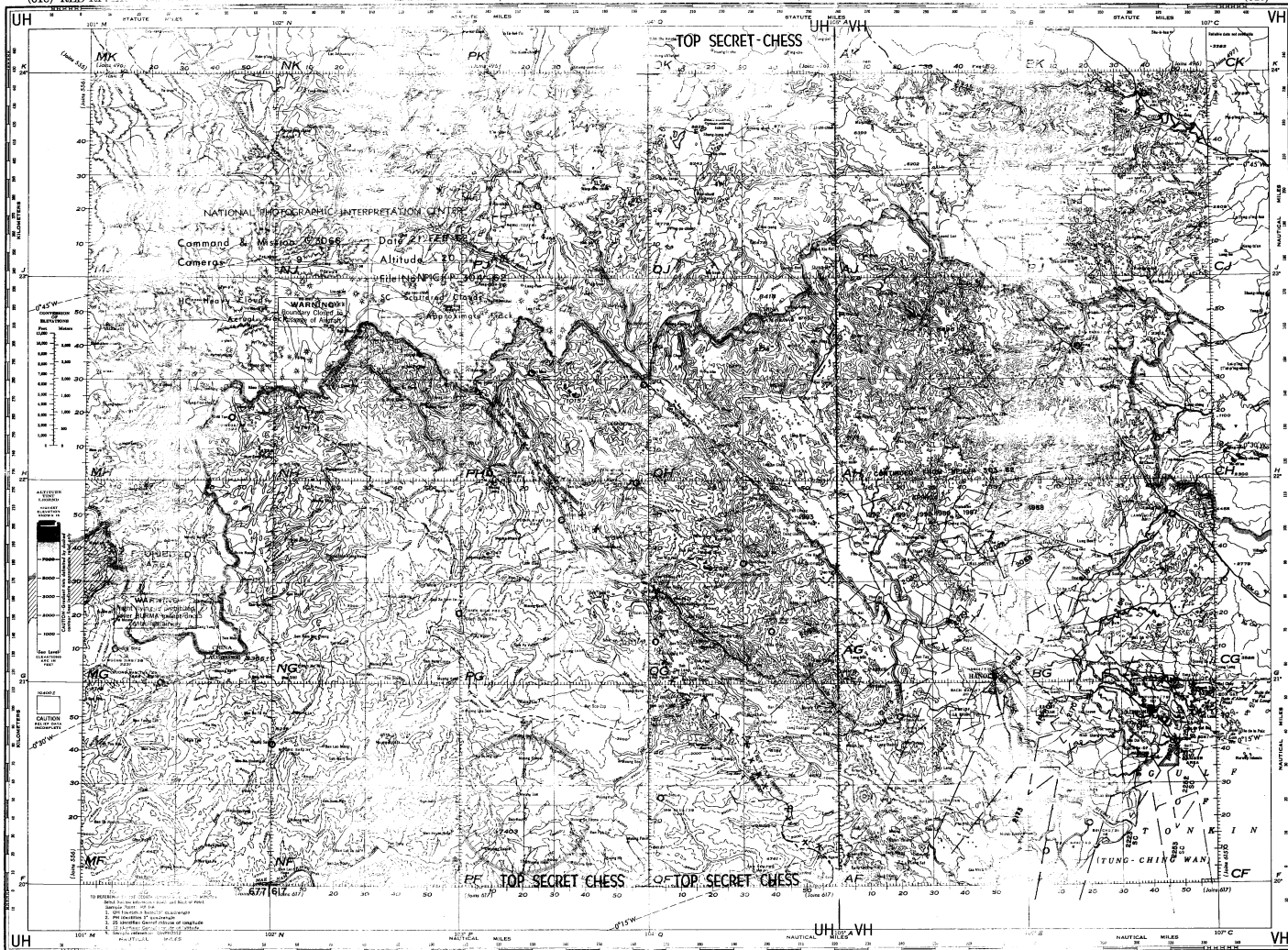
RED RIVER (616)
LAO-CHINA-LAO-VIET NAM



WORLD AERONAUTICAL CHART

(616) RED RIVER

(616)

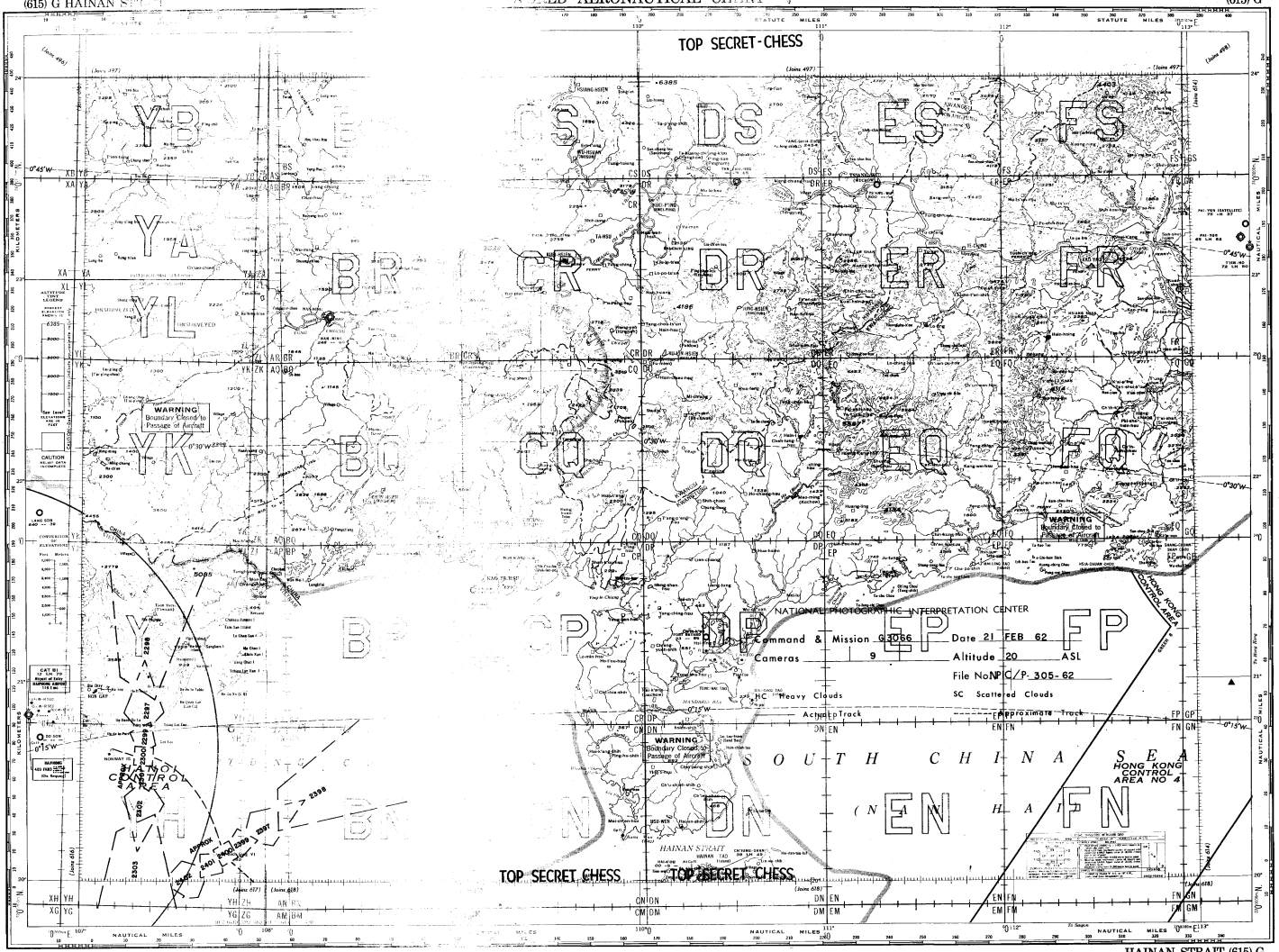


(616)

RED RIVER (616)

Approved For Release 2002/08/21 : CIA-RDP89B00569R000100230063-0
WORLD AERONAUTICAL CHART

(615) G



(615) G

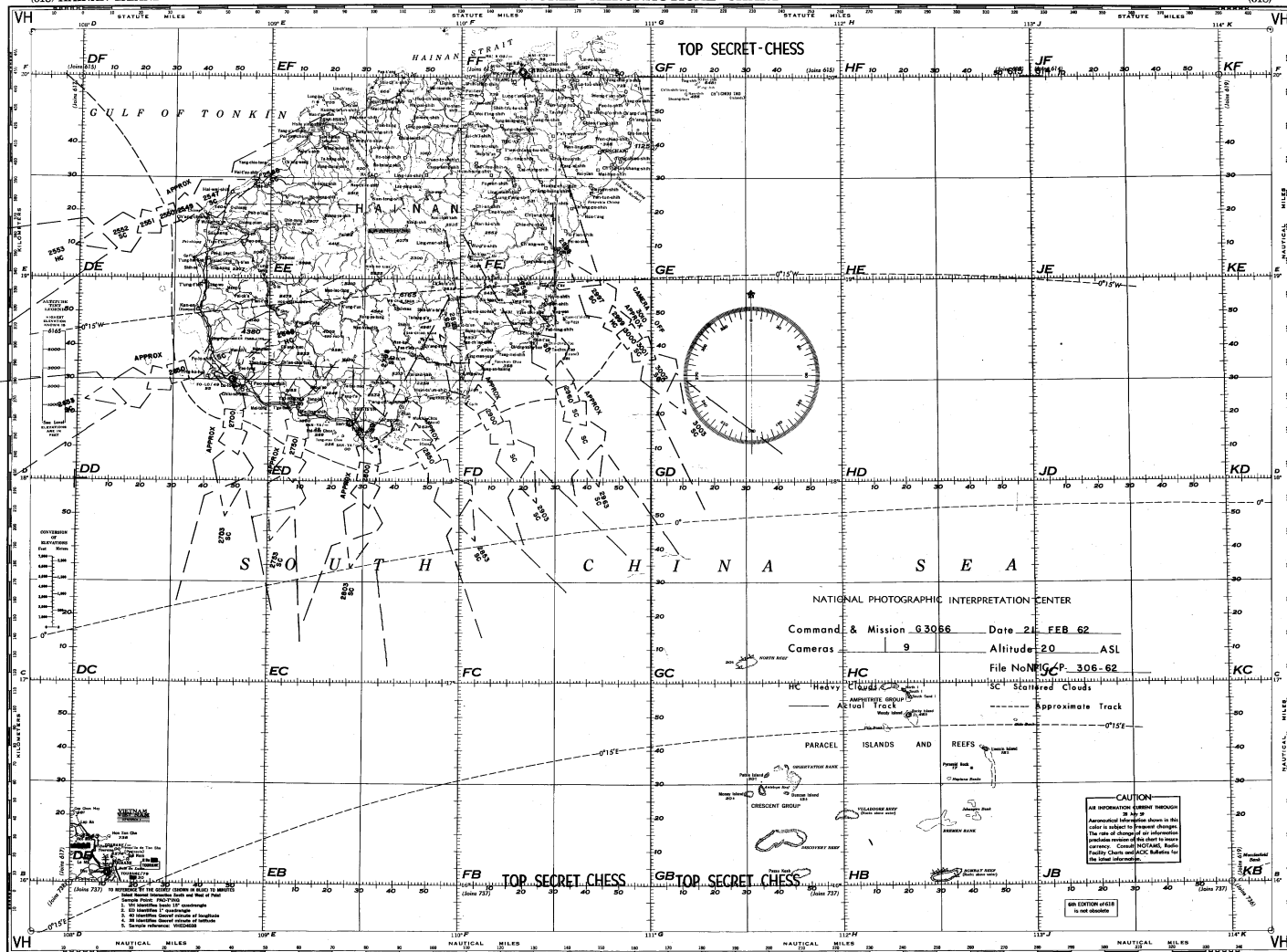
HAINAN STRAIT (615) G

Approved For Release 2002/08/21 : CIA-RDP89B00569R000100230063-0

(618) HAINAN ISLAND

WORLD AERONAUTICAL CHART

(618)



(618)

HAINAN ISLAND (618)

Approved For Release 2002/08/21 : CIA-RDP89B00569R000100230063-0

TOP SECRET

TOP SECRET

Approved For Release 2002/08/21 : CIA-RDP89B00569R000100230063-0