

Declassified in Part - Sanitized Copy Approved for Release 2012/05/01 :

CIA-RDP88-00206R000300150021-8 .82

MAP REFERENCE

LATITUDE

LONGITUDE

16 47N 096 10E

COUNTRY

BURMA

PROVINCE

WAC 677D

AREA NO

SUBJECT

SUBJECT

SUBJECT

SUBJECT

SUBJECT

SUBJECT

SUBJECT

SUBJECT

RANG OON

HARBOR

LIGHT

THOSE

SHIP

10

20

30

50

23,30

18

25X1

DATE OF PHOTO

TYPE

QUALITY

CLASS

NO OF CARD

26 Dec. 8

CONFIDENTIAL

CAPTIONED BY

CL.

FORM 174

REPLACE PREVIOUS EDITIONS

PHOTO ANALYSIS REPORT

Declassified in Part - Sanitized Copy Approved for Release 2012/05/01 :

CIA-RDP88-00206R000300150021-8

Declassified in Part - Sanitized Copy Approved for Release 2012/05/01 :

CIA-RDP88-00206R000300150021-8 -82

MAP REFERENCE

LATITUDE

LONGITUDE

16 47N 096 10E

COUNTRY BURMA				PROVINCE WAC 677D					
AREA NO	SUBJECT	SUBJECT	SUBJECT	SUBJECT	SUBJECT	SUBJECT	SUBJECT	SUBJECT	
RANGON	MONKEY	POIN	TAT	HARBOR	ENTRANCE	NR	BHAMISE	NAVY BASE	

2,31

19

25X1

DATE OF PHOTO	TYPE	QUALITY	CLASS	NO OF LAR
26 Dec 81				



CONFIDENTIAL

CLASSIFIED

FORM 174 12-79

PHOTO ANALYSIS REPORT

Declassified in Part - Sanitized Copy Approved for Release 2012/05/01 :

CIA-RDP88-00206R000300150021-8

Declassified in Part - Sanitized Copy Approved for Release 2012/05/01 :

CIA-RDP88-00206R000300150021-8 -82

MAP REFERENCE LATITUDE LONGITUDE  
16 47N 096 10E

COUNTRY BURMA PROVINCE WAC 677D

AREA NO	SUBJECT	SUBJECT	SUBJECT	SUBJECT	SUBJECT	SUBJECT	SUBJECT	SUBJECT
RANG OON			DALLA			DOCK		Y
ARDS.	PT.	1	DE	2		PT.		SE
RILES.	SEE							

25X1

26

22

DATE OF PHOTO	TYPE	QUALITY	CLASS	NO OF CARDS
26 Dec. 81				
CLASSIFICATION CONFIDENTIAL			CAPTIONED C.L.	

25X1

FORM 174 2-79

CONSULT PREVIOUS EDITIONS

PHOTO ANALYSIS REPORT

Declassified in Part - Sanitized Copy Approved for Release 2012/05/01 :

CIA-RDP88-00206R000300150021-8

Declassified in Part - Sanitized Copy Approved for Release 2012/05/01 :

CIA-RDP88-00206R000300150021-8 -82

MAP REFERENCE: 16 47N 096 10E

COUNTRY	BURMA			PROVINCE	WAC 677D		
AREA NO.	SUBJECT	SUBJECT	SUBJECT	SUBJECT	SUBJECT	SUBJECT	SUBJECT
	RANG	GOON	DALLA	DOCK	Y		
	ARDS.	PT.	2	OF	2	PT.	SE
25X1	RIES.	SEE					

25X1	DATE OF PHOTO	TYPE	QUALITY	CLASS	NO. OF LAMIN
	26 Dec. 8	2			
	CLASSIFICATION	CONFIDENTIAL		CAPTIONED BY	CA

26

FORM 174 12-79 PHOTO ANALYSIS REPORT

Declassified in Part - Sanitized Copy Approved for Release 2012/05/01 :

CIA-RDP88-00206R000300150021-8

EGORIT: <b>BARMA</b>	MAP REFERENCE: <b>82</b>	LATITUDE: <b>16 47N</b>	LONGITUDE: <b>096 10E</b>
AREA NO:	SUBJECT: <b>WAC 677D</b>	SUBJECT:	SUBJECT:
<b>RAN</b>	<b>UN</b>	<b>ME</b>	<b>SE</b>
<b>YV</b>	<b>ES</b>	<b>FO</b>	<b>KT</b>
<b>UN</b>	<b>IN</b>	<b>NA</b>	<b>NA</b>

25X1

3,30

DATE OF PHOTO: <b>26 Dec 82</b>	FILE:	QUALITY:	CLASS:	NO OF FRAMES:
CLASSIFICATION: <b>CONFIDENTIAL</b>	CAPTIONED BY: <b>CAE</b>			

PHOTO ANALYSIS REPORT

Declassified in Part - Sanitized Copy Approved for Release 2012/05/01 :

CIA-RDP88-00206R000300150021-8 -82

COUNTRY <b>BURMA</b>		PROVINCE <b>WAC 677D</b>		MAP REFERENCE <b>76 47N 096 10E</b>		LATITUDE		LONGITUDE	
AREA No.	SUBJECT	SUBJECT	SUBJECT	SUBJECT	SUBJECT	SUBJECT	SUBJECT	SUBJECT	SUBJECT
<b>R</b>	<b>A</b>	<b>N</b>	<b>G</b>	<b>O</b>	<b>O</b>	<b>N</b>	<b>H</b>	<b>A</b>	<b>R</b>
							<b>B</b>	<b>O</b>	<b>R</b>
									70
									40

30

25X1

DATE OF PHOTO	TYPE	QUALITY	CLASS	NO. OF LABELS
<b>26 Dec 82</b>				
CLASSIFICATION			CAPTIONED BY	
<b>CONFIDENTIAL</b>			<b>CA</b>	

FORM 174  
12-70

**PHOTO ANALYSIS REPORT**

Declassified in Part - Sanitized Copy Approved for Release 2012/05/01 :

CIA-RDP88-00206R000300150021-8

Declassified in Part - Sanitized Copy Approved for Release 2012/05/01 :

CIA-RDP88-00206R000300150021-8 . 82

MAP REFERENCE 16 47N 096 10E


COUNTRY BURMA		PROVINCE WAG 677D						
AREA III	SUBJECT	SUBJECT	SUBJECT	SUBJECT	SUBJECT	SUBJECT	SUBJECT	SUBJECT
R	A	N	G	N	I	C	B	A
S	O	N	I	K	A	N	A	L

25X1

3,30

72

DATE OF PHOTO 26 Dec 82	TYPE	QUANTITY	CLASS	NO. OF CARDS
CLASSIFICATION CONFIDENTIAL	CAPTIONED BY C.D.			



FORM 174 CONSULT THE MANUAL FOR EDITIONS PHOTO ANALYSIS REPORT

Declassified in Part - Sanitized Copy Approved for Release 2012/05/01 :

CIA-RDP88-00206R000300150021-8

25X1

Declassified in Part - Sanitized Copy Approved for Release 2012/05/01 :  
CIA-RDP88-00206R000300150021-8

**Page Denied**

25X1

25X1

25X1

Declassified in Part - Sanitized Copy Approved for Release 2012/05/01 :  
CIA-RDP88-00206R000300150021-8



STAT

Declassified in Part - Sanitized Copy Approved for Release 2012/05/01 :  
CIA-RDP88-00206R000300150021-8

1075400

Declassified in Part - Sanitized Copy Approved for Release 2012/05/01 :  
CIA-RDP88-00206R000300150021-8

25X1

Declassified in Part - Sanitized Copy Approved for Release 2012/05/01 :  
CIA-RDP88-00206R000300150021-8

**Page Denied**

Next 1 Page(s) In Document Denied

25X1

25X1

Declassified in Part - Sanitized Copy Approved for Release 2012/05/01 :  
CIA-RDP88-00206R000300150021-8

Declassified in Part - Sanitized Copy Approved for Release 2012/05/01 :  
 CIA-RDP88-00206R000300150021-8

PHOTO NO.		1645402			6020-83		MAP REFERENCE		LATITUDE		LONGITUDE	
COUNTRY		China			PROVINCE		MUC 614A					
AREA NO.		SUBJECT	SUBJECT	SUBJECT	SUBJECT	SUBJECT	SUBJECT	SUBJECT	SUBJECT	SUBJECT	SUBJECT	SUBJECT
S		H	E	N	Z	H	E	N	E	L	E	C
S		S	P	E	C	I	A	L	E	C	O	N
O		N	E									
DATE OF PHOTO		7	23	TYPE	QUALITY	CLASS	NO OF CARDS					
CLASSIFICATION		OFFICIAL USE ONLY			CAPTIONED BY			KLB				

STAT

Declassified in Part - Sanitized Copy Approved for Release 2012/05/01 : CIA-RDP88-00206R000300150021-8

PHOTO NO: 1645403 | MAP REFERENCE: 31 110 N | LATITUDE: 31 110 N | LONGITUDE: 121 34 E

6-10-70-53 | PROVINCE: HRC 492A

AREA NO	SUBJECT	SUBJECT	SUBJECT	SUBJECT	SUBJECT	SUBJECT	SUBJECT	SUBJECT
17	INHANG							
	COMPLEX							

ILLEGIB

25

DATE OF PHOTO	TYPE	QUALITY	CLASS	NO. OF CARDS

21 Dec 82

CLASSIFICATION: OFFICIAL USE ONLY

Declassified in Part - Sanitized Copy Approved for Release 2012/05/01 : CIA-RDP88-00206R000300150021-8

FORM 174 (REV. 12-72)

Declassified in Part - Sanitized Copy Approved for Release 2012/05/01 : CIA-RDP88-00206R000300150021-8

PHOTO NO.	1645404	MAP REFERENCE	6-1020-53	LATITUDE	30 57 N	LONGITUDE	111 18 E
-----------	---------	---------------	-----------	----------	---------	-----------	----------

COUNTRY	China		PROVINCE	None 494B			
AREA NO	SUBJECT	SUBJECT	SUBJECT	SUBJECT	SUBJECT	SUBJECT	SUBJECT
	Y	CHANG	H P P	G E Z	H O U B	A	
	N		T W B	W E	G E N E R		

ILLEGIB

DATE OF PHOTO	TYPE	QUALITY	1 TAGS	NO. OF 1 ANGLE
CLASSIFICATION	OFFICIAL USE ONLY		CAPTIONED BY	

PHOTO ANALYSIS REPORT

Declassified in Part - Sanitized Copy Approved for Release 2012/05/01 : CIA-RDP88-00206R000300150021-8

Declassified in Part - Sanitized Copy Approved for Release 2012/05/01 : CIA-RDP88-00206R000300150021-8

PHOTO NO <b>1645409</b>		MAP REFERENCE		LATITUDE		LONGITUDE	
COUNTRY		PROVINCE		SUBJECT		SUBJECT	
AREA NO	SUBJECT	SUBJECT	SUBJECT	SUBJECT	SUBJECT	SUBJECT	SUBJECT
	5		10	<b>F U X I N G M E N W A</b>			20
	25	<b>A V E N U E</b>		30		35	40
	45		50				
DATE OF PHOTO		TYPE	QUALITY	CLASS	NO OF CARDS		6
CLASSIFICATION		<b>OFFICIAL USE</b>		CAPTIONED BY			

ILLEGIB

6

PHOTO ANALYSIS REPORT

Declassified in Part - Sanitized Copy Approved for Release 2012/05/01 : CIA-RDP88-00206R000300150021-8

Declassified in Part - Sanitized Copy Approved for Release 2012/05/01 :

CIA-RDP88-00206R000300150021-8

MAP REFERENCE

LATITUDE

LONGITUDE

1645406 ~~60000-8.3~~ 59 55N 116 24E

COUNTRY *China* PROVINCE *MC 381 A*

AREA NO SUBJECT SUBJECT SUBJECT SUBJECT SUBJECT SUBJECT SUBJECT SUBJECT

BEIJING<sup>5</sup> XI<sup>10</sup> ZHI<sup>15</sup> MEN<sup>20</sup> 0<sup>25</sup> V<sup>30</sup>

ERPA<sup>35</sup> 33 LARGEST<sup>40</sup> OF<sup>45</sup> 9<sup>50</sup>

NEW<sup>55</sup> OVERPASSES<sup>60</sup> IN BEIJING

ILLEGIB

*6, 28*

DATE OF PHOTO TYPE QUALITY CLASS NO OF CARDS

CLASSIFICATION

OFFICIAL USE ONLY

CAPTIONED BY *ZGB*

PHOTO ANALYSIS REPORT

Declassified in Part - Sanitized Copy Approved for Release 2012/05/01 :

CIA-RDP88-00206R000300150021-8

Declassified in Part - Sanitized Copy Approved for Release 2012/05/01 :  
 CIA-RDP88-00206R000300150021-8

COUNTRY			PROVINCE			MAP REFERENCE		LATITUDE		LONGITUDE	
			<i>Mac 498C</i>					<i>24 02N</i>		<i>117 30E</i>	
AREA NO.	SUBJECT	SUBJECT	SUBJECT	SUBJECT	SUBJECT	SUBJECT	SUBJECT	SUBJECT	SUBJECT	SUBJECT	SUBJECT
	<i>YUN XIAO</i>		<i>XIAN</i>				<i>SHIBAW</i>				
	<i>COMMUNE</i>		<i>AGUE</i>		<i>DUCT</i>						

*top ~~left~~*

*24*

DATE OF PHOTO	TYPE	QUALITY	CLASS	NO. OF CARD
CLASSIFICATION	CAPTIONED BY			
<b>OFFICIAL USE</b>				

PHOTO ANALYSIS REPORT

Declassified in Part - Sanitized Copy Approved for Release 2012/05/01 :  
 CIA-RDP88-00206R000300150021-8



Declassified in Part - Sanitized Copy Approved for Release 2012/05/01 :

CIA-RDP88-00206R000300150021-8

PHOTO NO	1645408	MAP REFERENCE	G-222-83	LATITUDE	24 37N	LONGITUDE	117 49E
----------	---------	---------------	----------	----------	--------	-----------	---------

COUNTRY	China							PROVINCE	MAC 498C										
AREA NO	SUBJECT	SUBJECT	SUBJECT	SUBJECT	SUBJECT	SUBJECT	SUBJECT	SUBJECT	SUBJECT	SUBJECT	SUBJECT	SUBJECT	SUBJECT						
	L	O	M	G	H	A	I	X	10	A	N	J	I	U	L	O	N		
	G	R	I	V	E	R		D	10	S	T	R	I	B	U	T	I	O	N
	G	A	T	E					50										

ILLEGIB

DATE OF PHOTO	1, 24, 29	TYPE	QUALITY	CLASS	NO. OF CARD
CLASSIFICATION	OFFICIAL USE ONLY			CAPTIONED BY	RLB

PHOTO ANALYSIS REPORT

Declassified in Part - Sanitized Copy Approved for Release 2012/05/01 :

CIA-RDP88-00206R000300150021-8

Declassified in Part - Sanitized Copy Approved for Release 2012/05/01 :

CIA-RDP88-00206R000300150021-8

MAP REFERENCE

LATITUDE

LONGITUDE

1043400

6-20-83

34 17 N

108 38 E

COUNTRY

PROVINCE

MAC 384B

AREA NO

SUBJECT

SUBJECT

SUBJECT

SUBJECT

SUBJECT

SUBJECT

SUBJECT

SUBJECT

X	1	A	N	5		D	R	A	W	10					15	O	F				20
5		B	U	I	L	D	I	N	G	30					35						40
				45						50											

TO BE BUILT ON NANDAJIE NEAR BELL TOWER

16- TOP #4

7

DATE OF PHOTO	TYPE	QUALITY	CLASS	NO. OF CARDS	SOURCE OF PHOTOGRAPH
					ARCHITECTURAL
					JOURNAL, NO. 10, 1982
CLASSIFICATION				CAPTIONED BY	

CONFIDENTIAL USE

PHOTO ANALYSIS REPORT

Declassified in Part - Sanitized Copy Approved for Release 2012/05/01 :

CIA-RDP88-00206R000300150021-8

Declassified in Part - Sanitized Copy Approved for Release 2012/05/01 : CIA-RDP88-00206R000300150021-8

PHOTO NO		164541U		MAP REFERENCE		LATITUDE		LONGITUDE	
COUNTRY			PROVINCE						
China									
AREA NO.	SUBJECT	SUBJECT	SUBJECT	SUBJECT	SUBJECT	SUBJECT	SUBJECT	SUBJECT	SUBJECT
	5	DRAWING				15	OF NO.		
						35			40
3	25	BUILDING				30			
	45				50				
<p>←</p> <p>7</p>									
DATE OF PHOTO	TYPE	QUALITY	CLASS	NO. OF CARDS					
CLASSIFICATION	OFFICIAL USE ONLY			CAPTIONED BY		RAB			

ILLEGIB

PHOTO ANALYSIS REPORT

Declassified in Part - Sanitized Copy Approved for Release 2012/05/01 : CIA-RDP88-00206R000300150021-8

ILLEGIB

Declassified in Part - Sanitized Copy Approved for Release 2012/05/01 :  
CIA-RDP88-00206R000300150021-8

**Page Denied**

Declassified in Part - Sanitized Copy Approved for Release 2012/05/01 :  
CIA-RDP88-00206R000300150021-8

Declassified in Part - Sanitized Copy Approved for Release 2012/05/01 :

CIA-RDP88-00206R000300150021-8

MAP REFERENCE

LATITUDE

LONGITUDE

34 17 N

108 58 E

PHOTO NO. 1645414

G-0220-83

COUNTRY

China

PROVINCE

Mao 584B

AREA NO.

SUBJECT

SUBJECT

SUBJECT

SUBJECT

SUBJECT

SUBJECT

SUBJECT

SUBJECT

X	1	A	N	5		D	R	A	W	10	I	N	G	15	O	F	N	20
9		B	U	25	I	L	D	I	30	N	G	T	O	35	B	U	40	I
O	N	N	A	45	N	D	A	J	50	I	E							

TOWER

Bell  
16

7

DATE OF PHOTO

TYPE

QUALITY

CLASS

NO OF CARDS

SOURCE OF PHOTOGRAPH

Architectural Journal,  
no. 10, 1982

CLASSIFICATION

OFFICIAL USE ONLY

CAPTIONED BY

PHOTO ANALYSIS REPORT

Declassified in Part - Sanitized Copy Approved for Release 2012/05/01 :

CIA-RDP88-00206R000300150021-8

PHOTO NO <b>1645413</b>		MAP REFERENCE		LATITUDE		LONGITUDE	
COUNTRY				PROVINCE			
AREA NO.	SUBJECT	SUBJECT	SUBJECT	SUBJECT	SUBJECT	SUBJECT	SUBJECT
	5	BEL	10	10	15	20	20
	25	EL	30	30	35	40	40
	45	N	50	50	55	60	60
EL NEAR RING COMPLETED NOWN NAWDAJIE OPPOSITE BELL TOWER							
DATE OF PHOTO		TYPE	QUALITY	CLASS	NO OF CAR		
20				7 10			
CLASSIFICATION	OFFICIAL USE ONLY			CAPTIONED BY			

ILLEGIB

PHOTO ANALYSIS REPORT

PHOTO NO.		1645414		LOT NO.		G-0020-83		MAP REFERENCE		LATITUDE		26 52N 106 25E	
COUNTRY				PROVINCE				NUC 496 B					
AREA NO.		SUBJECT	SUBJECT	SUBJECT	SUBJECT	SUBJECT	SUBJECT	SUBJECT	SUBJECT	SUBJECT	SUBJECT	SUBJECT	
		5	JING GUNG	10	H P A	15	M A O T	20	A O				
		25	JULI	30	C H A N G	35							
		45		50									
DATE OF PHOTO				TYPE	QUALITY	CLASS	NO. OF CARDS						
CLASSIFICATION				CAPTIONED BY									
OFFICIAL USE ONLY													

30

17

ILLEGIB

PHOTO ANALYSIS REPORT

ILLEGIB

Declassified in Part - Sanitized Copy Approved for Release 2012/05/01 :  
CIA-RDP88-00206R000300150021-8

**Page Denied**

Next 1 Page(s) In Document Denied

Declassified in Part - Sanitized Copy Approved for Release 2012/05/01 :  
CIA-RDP88-00206R000300150021-8



Declassified in Part - Sanitized Copy Approved for Release 2012/05/01 :  
CIA-RDP88-00206R000300150021-8

PHOTO NO	1645411	MAP REFERENCE	NIS	LATITUDE	26	LONGITUDE	33N 106 28E
COUNTRY	China	PROVINCE	Wac 496 B				
AREA NO		SUBJECT	SUBJECT	SUBJECT	SUBJECT	SUBJECT	SUBJECT
	QINGZHEN			TURBOGENERATOR			
	ATORS	IN		QINGZHEN			TH
	ERMAL	POWER		PLANT			
STAT							
			17				
CLASSIFICATION	OFFICIAL USE ONLY		CAPTIONED BY				

Declassified in Part - Sanitized Copy Approved for Release 2012/05/01 :  
CIA-RDP88-00206R000300150021-8

Declassified in Part - Sanitized Copy Approved for Release 2012/05/01 : CIA-RDP88-00206R000300150021-8

MAP REFERENCE: *7106 496 B* LATITUDE: *09 19N* LONGITUDE: *104 47E*

PHOTO NO.	COUNTRY	AREA NO.	SUBJECT	SUBJECT	SUBJECT	SUBJECT	SUBJECT	SUBJECT	SUBJECT
1645418	<i>China</i>		<i>WUJI</i>	<i>AN</i>	<i>GD</i>	<i>11</i>	<i>P</i>	<i>P</i>	
									20
									40

*Needs high detail*

STAT

DATE OF PHOTO	TYPE	QUALITY	CLASS	NO OF PAGES

*11*

**OFFICIAL USE ONLY**

PHOTO ANALYSIS REPORT

Declassified in Part - Sanitized Copy Approved for Release 2012/05/01 : CIA-RDP88-00206R000300150021-8

ILLEGIB

Declassified in Part - Sanitized Copy Approved for Release 2012/05/01 :  
CIA-RDP88-00206R000300150021-8

**Page Denied**

Declassified in Part - Sanitized Copy Approved for Release 2012/05/01 :  
CIA-RDP88-00206R000300150021-8

PHOTO NO 1645420 | MAP REFERENCE 22-48N 108 20E | LATITUDE 22-48N | LONGITUDE 108 20E

COUNTRY China | PROVINCE WUC 615A

AREA NO	SUBJECT	SUBJECT	SUBJECT	SUBJECT	SUBJECT	SUBJECT	SUBJECT	SUBJECT
1	WANG							
2	WANG							
3								
4								
5								
6								
7								
8								
9								
10								
11								
12								
13								
14								
15								
16								
17								
18								
19								
20								
21								
22								
23								
24								
25								
26								
27								
28								
29								
30								
31								
32								
33								
34								
35								
36								
37								
38								
39								
40								

DATE OF PHOTO 7-7-77 | CLASS 207 | TITLE (No. 10) Science Journal

CLASSIFICATION OFFICIAL USE ONLY | CAPTIONED BY RB

PHOTO ANALYSIS REPORT

ILLEGIB

Declassified in Part - Sanitized Copy Approved for Release 2012/05/01 :  
CIA-RDP88-00206R000300150021-8

**Page Denied**

Declassified in Part - Sanitized Copy Approved for Release 2012/05/01 :  
CIA-RDP88-00206R000300150021-8

MAP REFERENCE 32 LATITUDE 32 03N LONGITUDE 118 47E

PHOTO NO	1645422						
COUNTRY	PROVINCE 3860						
AREA NO	SUBJECT	SUBJECT	SUBJECT	SUBJECT	SUBJECT	SUBJECT	SUBJECT
	NANJING			MONUMENT			TWO
	PLA'S CROSSING			OF			YAN
	TZE R			APRIL 21, 1949			TO LIBERATE
NANJING, LOCATED ON CHONGSHAN BEILU							

*inc. from Cont.  
Bottom*

ILLEGIB

DATE OF PHOTO	TYPE	QUANTITY 10	CLASS	NO OF CARDS	
OFFICIAL USE ONLY			CAPTIONED BY		

PHOTO ANALYSIS REPORT

PHOTO NO	1645423	LOT NO		MAP REFERENCE		LATITUDE	39 55N	LONGITUDE	116 24E
COUNTRY		PROVINCE	MAR 38/A						
AREA NO		SUBJECT	SUBJECT	SUBJECT	SUBJECT	SUBJECT	SUBJECT	SUBJECT	SUBJECT
		BEIJING		10 YULIAN	15 SAN MEN				20
		(3) FRONT		30 GATE	35 APIS				40
		PING MEN		50 SQUARE					
TOP - P. 17									
6									
DATE OF PHOTO		TYPE		QUALITY		CLASS		NO. OF CARDS	
CLASSIFICATION		RESTRICTED USE			CAPTIONED BY	SOURCE OF PHOTOGRAPH			
						ARCHITECTURAL JOURNAL			
						No. 5, 1979			

PHOTO ANALYSIS REPORT

1977 114 EDITIONS

Declassified in Part - Sanitized Copy Approved for Release 2012/05/01 : CIA-RDP88-00206R000300150021-8

PHOTO NO.	1645424	LOT NO.	G-0220-83	MAP REFERENCE	LATITUDE	LONGITUDE
COUNTRY	China					
AREA NO.	SUBJECT	SUBJECT	SUBJECT	SUBJECT	SUBJECT	SUBJECT
				10 YU AN S	15 AN MEN	20
	5			30 FRONT GATE	35 APTS,	40 XU
				50 AN WU MEN	SQUARE	
DATE OF PHOTO	TYPE	QUALITY	CLASS	NO. OF CARDS	6	
CLASSIFICATION	OFFICIAL USE ONLY			CAPTIONED BY	Lub	

ILLEGIB

Declassified in Part - Sanitized Copy Approved for Release 2012/05/01 : CIA-RDP88-00206R000300150021-8

PHOTO ANALYSIS REPORT



LATITUDE 41 16N LONGITUDE 123 11E

PHOTO NO 1645425

COUNTRY [ ] PROVINCE NYAC 290D

AREA NO.	SUBJECT	SUBJECT	SUBJECT	SUBJECT	SUBJECT	SUBJECT	SUBJECT	SUBJECT
L I A O	5	Y A N G	10	N E W	15	R A I L R O	20	
A D S	25	T A T I O N	30		35		40	
	45		50					

*p. 31 Bottom*

ILLEGIB

7, 29

DATE OF PHOTO	TYPE	QUALITY	CLASS	NO. OF CARDS	S
[ ]	[ ]	[ ]	[ ]	[ ]	[ ]

CLASSIFICATION OFFICIAL USE

CAPTIONED BY [ ]

PHOTO ANALYSIS REPORT

Declassified in Part - Sanitized Copy Approved for Release 2012/05/01 :  
CIA-RDP88-00206R000300150021-8

PHOTO NO	LOT NO	COUNTRY	PROVINCE				MAP REFERENCE	LATITUDE		LONGITUDE	
			SUBJECT	SUBJECT	SUBJECT	SUBJECT					
1645426			LI	AO	YANG			41	16	123	11E

*32 top left*  
*7, 27*

**ILLEGIB**

DATE OF PHOTO	TYPE	QUALITY	CLASS	NO. OF COPIES

CLASSIFICATION: **OFFICIAL USE ONLY**  
CAPTIONED BY: [Redacted]

**PHOTO ANALYSIS REPORT**

Declassified in Part - Sanitized Copy Approved for Release 2012/05/01 :  
 CIA-RDP88-00206R000300150021-8

LATITUDE 40 38N LONGITUDE 122 30E

PHOTO NO 1645427

COUNTRY *China*

PROVINCE *WAC 289C*

AREA NO	SUBJECT	SUBJECT	SUBJECT	SUBJECT	SUBJECT	SUBJECT	SUBJECT	SUBJECT												
	D	A	S	H	I	G	I	A	G	10	N	E	W	15	R	A	I	L	R	20
	O	A	D	25	S	T	A	T	I	C	N	30								40
				45																

*33 top*

DATE OF PHOTO *7, 27*

TYPE

QUANTITY

CLASS

NO OF CARDS

SOURCE OF PHOTOGRAPH *Architectural Record,*

No. *1979*

CLASSIFICATION

OFFICIAL USE ONLY

CAPTIONED BY *24B*

PHOTO ANALYSIS REPORT

Declassified in Part - Sanitized Copy Approved for Release 2012/05/01 :  
 CIA-RDP88-00206R000300150021-8

ILLEGIB

Declassified in Part - Sanitized Copy Approved for Release 2012/05/01 :  
CIA-RDP88-00206R000300150021-8

**Page Denied**

Declassified in Part - Sanitized Copy Approved for Release 2012/05/01 :  
CIA-RDP88-00206R000300150021-8

Declassified in Part - Sanitized Copy Approved for Release 2012/05/01 : CIA-RDP88-00206R000300150021-8

PHOTO NO	LOT NO.	MAP REFERENCE	LATITUDE		LONGITUDE	
			N	E	E	S
1645429	G-0020-83	NIS	40	52	122	45
COUNTRY	PROVINCE	SUBJECT	SUBJECT	SUBJECT	SUBJECT	SUBJECT
China	WAL	289B				
AREA NO.	SUBJECT	SUBJECT	SUBJECT	SUBJECT	SUBJECT	SUBJECT
			10	NEW	15	RAILROAD
			20		25	
			30		35	
			40		45	
			50			
34 Top						
7, 27						
DATE OF PHOTO	TYPE	QUALITY	CLASS	NO. OF CARDS	SOURCE OF PHOTOGRAPHY	
					Architectural Journal no. 5, 1979	
CLASSIFICATION	INTERNAL USE ONLY			CAPTIONED BY		
				XLS		

Declassified in Part - Sanitized Copy Approved for Release 2012/05/01 : CIA-RDP88-00206R000300150021-8

PHOTO ANALYSIS REPORT

FORM 174 (4-6-60)

Declassified in Part - Sanitized Copy Approved for Release 2012/05/01 : CIA-RDP88-00206R000300150021-8

LONGITUDE 108 19 E

MAP REFERENCE 22 19N

PHOTO NO 1645430

COUNTRY PROVINCE

AREA NO	SUBJECT	SUBJECT	SUBJECT	SUBJECT	SUBJECT	SUBJECT	SUBJECT	SUBJECT	SUBJECT								
	N	A	N	N	N	E	10	G	U	N	15	X	1	N	A	20	T
	1	O	N	A	Z	25	30	M	I	S	35	M				40	

PSY (af)

7, 10

ILLEGIB

DATE OF PHOTO	TYPE	QUALITY	CLASS	NO OF CARDS	
CLASSIFICATION	OFFICIAL USE ONLY			CAPTIONED BY	

PHOTO ANALYSIS REPORT

Declassified in Part - Sanitized Copy Approved for Release 2012/05/01 : CIA-RDP88-00206R000300150021-8

Declassified in Part - Sanitized Copy Approved for Release 2012/05/01 :  
CIA-RDP88-00206R000300150021-8

LONGITUDE 103 215

PHOTO NO 1645431

MAP REFERENCE MAC 495 D

COUNTRY

AREA NO

SUBJECT	SUBJECT	SUBJECT	SUBJECT	SUBJECT	SUBJECT	SUBJECT	SUBJECT	SUBJECT
EMEI	SHAN							
COMMUNICATIONS				SOUTH WEST				
GENERAL				COLLE				
				CLASSROOM DIST.				

#1

ILLEGIB

7, 9

DATE OF PHOTO	TYPE	QUALITY	CLASS	NO. OF
CLASSIFICATION	CAPTIONED BY			

INTERNAL USE ONLY

PHOTO ANALYSIS REPORT

Declassified in Part - Sanitized Copy Approved for Release 2012/05/01 :  
CIA-RDP88-00206R000300150021-8

Declassified in Part - Sanitized Copy Approved for Release 2012/05/01 :  
 CIA-RDP88-00206R000300150021-8

PHOTO NO. 1645432		MAP REFERENCE G-030-83		LATITUDE 30 15N		LONGITUDE 120 10E	
COUNTRY China			PROVINCE Mac 442A				
AREA NO.	SUBJECT	SUBJECT	SUBJECT	SUBJECT	SUBJECT	SUBJECT	SUBJECT
H A N G Z H O U			10	(D) H E A T E R	15		20
	25		30		35		40
	45		50				
Back Cover							
DATE OF PHOTO		TYPE	QUANTITY 7, 10	CLASS	NO. OF CARDS	SOURCE OF PHOTOGRAPH	
						Architectural Journal	
						No. 5, 1979	
CLASSIFICATION OFFICIAL USE ONLY			CAPTIONED BY RLB				

PHOTO ANALYSIS REPORT

Declassified in Part - Sanitized Copy Approved for Release 2012/05/01 :  
 CIA-RDP88-00206R000300150021-8



Declassified in Part - Sanitized Copy Approved for Release 2012/05/01 :  
 CIA-RDP88-00206R000300150021-8

PHOTO NO <b>1645433</b>		G-0020-83		MAP REFERENCE	LATITUDE <b>32 03 N</b>	LONGITUDE <b>118 47 E</b>	
COUNTRY <b>China</b>		PROVINCE		SUBJECT <b>mic 386 D</b>		SUBJECT	
AREA NO.		SUBJECT		SUBJECT		SUBJECT	
N A N J		I N G		T I N G S H A N		H O	
T E L							
DATE OF PHOTO		TYPE		QUALITY		CLASS	
						7, 10	
NO. OF CARDS		SOURCE OF PHOTOGRAPH		CAPTIONED BY			
		<b>Architectural Journal</b>		<b>XGL</b>			
CLASSIFICATION		OFFICIAL USE ONLY		PHOTO ANALYSIS REPORT		no. 4, 1978	

Declassified in Part - Sanitized Copy Approved for Release 2012/05/01 :  
 CIA-RDP88-00206R000300150021-8

Declassified in Part - Sanitized Copy Approved for Release 2012/05/01 :  
CIA-RDP88-00206R000300150021-8

LONGITUDE 116 24E

PHOTO NO <b>1645434</b>	LOT NO.	MAP REFERENCE	LATITUDE <b>39 55N</b>	SUBJECT			
COUNTRY	PROVINCE <b>492 A</b>	SUBJECT		SUBJECT	SUBJECT	SUBJECT	
AREA NO.	SUBJECT	SUBJECT	SUBJECT	SUBJECT	SUBJECT	SUBJECT	
<b>B E I J I N G</b>			<b>X</b>	<b>A N G Y A N G</b>		<b>20</b>	
<b>W E S T</b>		<b>H O U S E</b>	<b>E</b>			<b>40</b>	

ILLEGIB

7

DATE OF PHOTO	TYPE	QUALITY	CLASS	NO. OF CARDS	CAPTIONED BY
CLASSIFICATION	OFFICIAL USE ONLY				

PHOTO ANALYSIS REPORT

Declassified in Part - Sanitized Copy Approved for Release 2012/05/01 :  
CIA-RDP88-00206R000300150021-8

Declassified in Part - Sanitized Copy Approved for Release 2012/05/01 :

CIA-RDP88-00206R000300150021-8

PHOTO NO. 1645435 MAP REFERENCE G-0020-83 LATITUDE 25 03N LONGITUDE 121 30E

COUNTRY TAIWAN PROVINCE NCC H99D

AREA NO.	SUBJECT	SUBJECT	SUBJECT	SUBJECT	SUBJECT	SUBJECT	SUBJECT	SUBJECT
	TAIPEI		LOW		INC	COME		H
	OUTSING							

STAT

7

DATE OF PHOTO	TYPE	QUALITY	CLASS	NO OF CARDS

CLASSIFICATION OFFICIAL USE ONLY CAPTIONED BY Rab

PHOTO ANALYSIS REPORT

Declassified in Part - Sanitized Copy Approved for Release 2012/05/01 :

CIA-RDP88-00206R000300150021-8

Declassified in Part - Sanitized Copy Approved for Release 2012/05/01 :  
 CIA-RDP88-00206R000300150021-8

PHOTO NO 1645436  
 LOG NO G-170.20-83  
 MAP REFERENCE  
 LATITUDE 24 36N  
 LONGITUDE 121 57E

COUNTRY	AREA NO	SUBJECT	SUBJECT	SUBJECT	SUBJECT	SUBJECT	SUBJECT	SUBJECT
TAIWAN								
			HARBOR			EXPANS		

PROVINCE  
 780 4920

STAT

DATE OF PHOTO	TYPE	QUALITY	CLASS	NO OF CASE

CLASSIFICATION OFFICIAL USE ONLY  
 CAPTIONED BY [Signature]

Declassified in Part - Sanitized Copy Approved for Release 2012/05/01 :  
 CIA-RDP88-00206R000300150021-8

PHOTO ANALYSIS REPORT

LONGITUDE  
 121 51 E

PHOTO NO 1645437		MAP REFERENCE		LATITUDE 24 36 N		LONGITUDE 121 51 E	
COUNTRY			PROVINCE MUC 499 D			SUBJECT	
AREA NO		SUBJECT	SUBJECT	SUBJECT	SUBJECT	SUBJECT	SUBJECT
SUAO		EXPANSION	N	O	F	F	20
ISHING		HARBOR	30	35	40	45	50
DATE OF PHOTO		TYPE	QUALITY	CLASS	NO OF CARDS	SC	
CLASSIFICATION		OFFICIAL USE ONLY		CAPTIONED BY			

ILLEGIB

2, 30

PHOTO ANALYSIS REPORT

ILLEGIB

Declassified in Part - Sanitized Copy Approved for Release 2012/05/01 :  
CIA-RDP88-00206R000300150021-8

**Page Denied**

Declassified in Part - Sanitized Copy Approved for Release 2012/05/01 :  
CIA-RDP88-00206R000300150021-8

Declassified in Part - Sanitized Copy Approved for Release 2012/05/01 :  
 CIA-RDP88-00206R000300150021-8

PHOTO NO. 1645439		MAP REFERENCE		LATITUDE		LONGITUDE	
COUNTRY			PROVINCE				
AREA NO.	SUBJECT	SUBJECT	SUBJECT	SUBJECT	SUBJECT	SUBJECT	SUBJECT
			HSI	EN		15	10
			30			35	20
	25		GOVT				40
G	45		AC				
COUNTY		HSI EN		15		10	
PANCHA		GOVT		35		20	
AC							
DATE OF PHOTO		TYPE	QUALITY	CLASS	NO. OF CAR	No. 6, 1979	
OFFICIAL USE ONLY							
CLASSIFICATION		CAPTIONED BY					

ILLEGIB

PHOTO ANALYSIS REPORT

Declassified in Part - Sanitized Copy Approved for Release 2012/05/01 :  
 CIA-RDP88-00206R000300150021-8





ILLEGIB

Declassified in Part - Sanitized Copy Approved for Release 2012/05/01 :  
CIA-RDP88-00206R000300150021-8

**Page Denied**

Next 1 Page(s) In Document Denied

Declassified in Part - Sanitized Copy Approved for Release 2012/05/01 :  
CIA-RDP88-00206R000300150021-8

Form 174

Declassified in Part - Sanitized Copy Approved for Release 2012/05/01 : CIA-RDP88-00206R000300150021-8

LATITUDE 25 03 N LONGITUDE 121 30 E

PHOTO NO	1645443	MAP REFERENCE								
COUNTRY		PROVINCE	MAC 444D							
AREA NO		SUBJECT	SUBJECT	SUBJECT	SUBJECT	SUBJECT	SUBJECT	SUBJECT	SUBJECT	SUBJECT
		T A I P E I								
		M I L I T A R Y								
		P I T A L								

P 22 HP

ILLEGIB

7, 10

DATE OF PHOTO	TYPE	QUALITY	CLASS	NO OF CARDS
OFFICIAL USE ONLY			CAPTIONED BY	

PHOTO ANALYSIS REPORT

Declassified in Part - Sanitized Copy Approved for Release 2012/05/01 : CIA-RDP88-00206R000300150021-8

ILLEGIB

Declassified in Part - Sanitized Copy Approved for Release 2012/05/01 :  
CIA-RDP88-00206R000300150021-8

**Page Denied**

Next 2 Page(s) In Document Denied

Declassified in Part - Sanitized Copy Approved for Release 2012/05/01 :  
CIA-RDP88-00206R000300150021-8

Declassified in Part - Sanitized Copy Approved for Release 2012/05/01 : CIA-RDP88-00206R000300150021-8

PHOTO NO 1645441 G-07120-83

COUNTRY PROVINCE

MAP REFERENCE LATITUDE 36 02 N LONGITUDE 101 11 E

AREA NO	SUBJECT	SUBJECT	SUBJECT	SUBJECT	SUBJECT	SUBJECT	SUBJECT	SUBJECT
	10	15	20	25	30	35	40	45
	L	A	R	G	E	S		
	T	Y	E	L	L	O	W	
	(40	K	M	L	O	N	G)	50 M WIDE)

WIC 532C

p 24

ILLEGIB

1, 29

DATE OF PHOTO	TYPE	QUALITY	CLASS	NO. OF CARDS	SO
OFFICIAL USE ONLY			CAPTIONED BY		

PHOTO ANALYSIS REPORT

Declassified in Part - Sanitized Copy Approved for Release 2012/05/01 : CIA-RDP88-00206R000300150021-8

PHOTO NO	1645448		LOT NO		MAP REFERENCE			LATITUDE	32 02 N		LONGITUDE	120 53 E	
COUNTRY	China		PROVINCE			Vic 386 C							
AREA NO			SUBJECT		SUBJECT		SUBJECT						
MIAN TUNG				HACHHE				RIVER					
	5			10			15				20		
	25			30			35				40		
	45			50									
28 Top Left													
6, 29													
OFFICIAL ONLY				CAPTIONED BY <i>rcb</i>									
DATE OF PHOTO		TYPE		QUALITY		CLASS		NO OF CARDS					
PHOTO ANALYSIS REPORT													

STAT

Declassified in Part - Sanitized Copy Approved for Release 2012/05/01 :  
CIA-RDP88-00206R000300150021-8

AREA NO.		SUBJECT		SUBJECT		SUBJECT		SUBJECT		SUBJECT		SUBJECT		SUBJECT	
N		5		10		15		20		25		30		35	
TON		MILL		NANTONG		COT									
		45		50											

1645443

28 Cents

ILLEGIB

7, 22

DATE OF PHOTO	TYPE	QUALITY	CLASS	NO OF CARDS	SC
OFFICIAL USE ONLY			CAPTIONED BY		
CLASSIFICATION					

PHOTO ANALYSIS REPORT

Declassified in Part - Sanitized Copy Approved for Release 2012/05/01 :  
CIA-RDP88-00206R000300150021-8

Declassified in Part - Sanitized Copy Approved for Release 2012/05/01 : CIA-RDP88-00206R000300150021-8

PHOTO NO. 1645450 | 6-0020-83 | MAP REFERENCE | LATITUDE | LONGITUDE

COUNTRY	PROVINCE							
<i>China</i>								
AREA NO.	SUBJECT	SUBJECT	SUBJECT	SUBJECT	SUBJECT	SUBJECT	SUBJECT	SUBJECT
	<i>Y</i>	<i>U</i>	<i>N</i>	<i>N</i>	<i>33</i>	<i>N</i>	<i>A</i>	<i>L</i>
	<i>N</i>	<i>34</i>	<i>1</i>	<i>X</i>	<i>25</i>	<i>A</i>	<i>U</i>	<i>R</i>
				<i>45</i>				<i>10</i>
								<i>30</i>
								<i>50</i>
								<i>20</i>
								<i>40</i>

*14-15 top center*

*5, 30*

DATE OF PHOTO	TYPE	QUALITY	CLASS	NO. OF CARD

CLASSIFICATION: **SECRET** USE

CAPTIONED BY: *AGS*

PHOTO ANALYSIS REPORT

Declassified in Part - Sanitized Copy Approved for Release 2012/05/01 : CIA-RDP88-00206R000300150021-8

25X1

Declassified in Part - Sanitized Copy Approved for Release 2012/05/01 :  
CIA-RDP88-00206R000300150021-8

**Page Denied**

Next 8 Page(s) In Document Denied

25X1

25X1

Declassified in Part - Sanitized Copy Approved for Release 2012/05/01 :  
CIA-RDP88-00206R000300150021-8



Declassified in Part - Sanitized Copy Approved for Release 2012/05/01 : CIA-RDP88-00206R000300150021-8

PHOTO NO	1645460	MAP REFERENCE	G 0217-83	LATITUDE	71 46 N	LONGITUDE	129 45 E
COUNTRY	NORTH KOREA		PROVINCE	MAC 290C			
AREA NO	SUBJECT	SUBJECT	SUBJECT	SUBJECT	SUBJECT	SUBJECT	SUBJECT
			10	IRON	15	WIKS	20
			30		35		40
			45				
3 Ballon							
STAT	12						
DATE OF PHOTO	TYPE	QUALITY	CLASS	NO OF CARDS			
CLASSIFICATION	OFFICIAL USE ONLY		CAPTIONED BY		Lcb		

PHOTO ANALYSIS REPORT

Declassified in Part - Sanitized Copy Approved for Release 2012/05/01 : CIA-RDP88-00206R000300150021-8

ILLEGIB

Declassified in Part - Sanitized Copy Approved for Release 2012/05/01 :  
CIA-RDP88-00206R000300150021-8

**Page Denied**

Next 1 Page(s) In Document Denied

Declassified in Part - Sanitized Copy Approved for Release 2012/05/01 :  
CIA-RDP88-00206R000300150021-8



Declassified in Part - Sanitized Copy Approved for Release 2012/05/01 :

CIA-RDP88-00206R000300150021-8

MAP REFERENCE

LATITUDE

LONGITUDE

1645464

G(X)14-83

39 01 N

125 44 E

COUNTRY

NORTH Korea

PROVINCE

MHC SSA

AREA NO.

SUBJECT

SUBJECT

SUBJECT

SUBJECT

SUBJECT

SUBJECT

SUBJECT

SUBJECT


P	Y	O	N	G	Y	A	N	G	R	O	R	E	A	N	C	O
m	m	u	n	i	s	t	p	a	r	t	y	f	o	u	n	d
n	i	m	u	s	e	u	m	h	a	e	b	a	n	g	d	i

14

710

STAT

DATE OF PHOTO	TYPE	QUALITY	CLASS	NO. OF CARDS



CLASSIFICATION

OFFICIAL ONLY

CAPTURED BY

X-83

PHOTO ANALYSIS REPORT

Declassified in Part - Sanitized Copy Approved for Release 2012/05/01 :

CIA-RDP88-00206R000300150021-8

Declassified in Part - Sanitized Copy Approved for Release 2012/05/01 :  
 CIA-RDP88-00206R000300150021-8

PHOTO NO. 1645465		MAP REFERENCE		LATITUDE 40 19N		LONGITUDE 125 27E	
COUNTRY			PROVINCE 11ac 290A				
AREA NO	SUBJECT	SUBJECT	SUBJECT	SUBJECT	SUBJECT	SUBJECT	SUBJECT
	5	10	15	20	25	30	35
S	I	N	C	H	A	N	G
	25	30					
O	A	L	M	I	N	E	
	45	50					
17							

ILLEGIB

14

DATE OF PHOTO	TYPE	QUALITY	CLASS	NO. OF CARDS	SC
OFFICIAL USE ONLY			CAPTIONED BY		
CLASSIFICATION					

PHOTO ANALYSIS REPORT

Declassified in Part - Sanitized Copy Approved for Release 2012/05/01 :  
 CIA-RDP88-00206R000300150021-8

1645466					MAP REFERENCE		LATITUDE 39 01 N			LONGITUDE 125 44E							
COUNTRY				PROVINCE Wae 350 A													
AREA NO.		SUBJECT		SUBJECT		SUBJECT		SUBJECT		SUBJECT		SUBJECT		SUBJECT			
PYONGYANG <sup>5</sup>					NEW <sup>10</sup>					APART <sup>15</sup>					T <sup>20</sup>		
MENT <sup>25</sup>					COMPLEX <sup>30</sup>											40	
														45			
														50			
(14)																	
ILLEGIB																	
DATE OF PHOTO			TYPE			QUALITY			CLASS			NO. OF CARD					
CLASSIFICATION			OFFICIAL USE ONLY						CAPTIONED BY								
FORM 1711 OBSOLETE PREVIOUS																	

PHOTO ANALYSIS REPORT

MAP REFERENCE

LATITUDE

LONGITUDE

15 25 S 28 17 E

PHOTO NO

1645467 G-0019-83

COUNTRY

ZAMBIA

PROVINCE

WAC 1153 N

AREA NO

SUBJECT	SUBJECT	SUBJECT	SUBJECT	SUBJECT	SUBJECT	SUBJECT	SUBJECT
L	U	S	A	K	A	P	A
						R	T
						I	A
						L	V
							I
							E
							W

p 32 - top right corner

6,7

STAT

DATE OF PHOTO	TYPE	QUALITY	CLASS	NO. OF CARDS	SOURCE OF PHOTOGRAPH

CLASSIFICATION

OFFICIAL USE ONLY

CAPTIONED BY

jar

PHOTO ANALYSIS REPORT

PHOTO NO. <b>1645468</b>		MAP REFERENCE <b>N 1 S</b>	LATITUDE <b>40 48N</b>	LONGITUDE <b>129 32E</b>
COUNTRY <b>NORTH KOREA</b>	PROVINCE <b>MAC 290C</b>			
AREA NO.	SUBJECT	SUBJECT	SUBJECT	SUBJECT
<b>S A P O</b> <sup>5</sup>	<b>S A P O</b> <sup>10</sup>	<b>D I V</b> <sup>15</sup>	<b>I N G</b> <sup>20</sup>	<b>(E) I</b> <sup>25</sup>
<b>S H E R Y</b> <sup>30</sup>	<b>S T A T I O N</b> <sup>35</sup>	<b>H W A D A E</b> <sup>40</sup>		
<b>C O U N T Y</b> <sup>45</sup>				
<b>38 top</b>				
<b>2 24</b>				
DATE OF PHOTO	TYPE	QUALITY	CLASS	NO. OF CARDS
CLASSIFICATION	OFFICIAL USE ONLY		CAPTIONED BY <b>RDS</b>	

**PHOTO ANALYSIS REPORT**



Declassified in Part - Sanitized Copy Approved for Release 2012/05/01 :

CIA-RDP88-00206R000300150021-8

PHOTO NO	1645467	G-0019-83	MAP REFERENCE	LATITUDE	42 142	LONGITUDE	129 13E
----------	---------	-----------	---------------	----------	--------	-----------	---------

COUNTRY	NORTH KOREA		PROVINCE	N. W. 290 B			
AREA NO	SUBJECT	SUBJECT	SUBJECT	SUBJECT	SUBJECT	SUBJECT	SUBJECT
	MUSAN		MONUMENT				
	FACTORY		OF MUSAN				
			REVOLUTIONARY				
			WAR.				

STAT

DATE OF PHOTO	TYPE	QUALITY	CLASS	NO OF CARDS
OFFICIAL USE ONLY			CAPTIONED BY	
			203	

PHOTO ANALYSIS REPORT

Declassified in Part - Sanitized Copy Approved for Release 2012/05/01 :

CIA-RDP88-00206R000300150021-8

Declassified in Part - Sanitized Copy Approved for Release 2012/05/01 :

CIA-RDP88-00206R000300150021-8

1643410		MAP REFERENCE		LATITUDE		LONGITUDE	
North Korea		PROVINCE		39 01 N		125 44 E	
AREA NO		SUBJECT		SUBJECT		SUBJECT	
PYONGYANG		WAC 380A		APR 15		ATTENTION	
S		25		APR 15		THREAT DOWN	
G		46					
Bank Detail							
DATE OF PHOTO		TYPE		QUALITY		CLASS	
CLASSIFICATION		OFFICIAL USE ONLY		CAPTION		PHOTO REF	
FOHM 174		OBSERVE THE ZONES		RUB			

STAT

PHOTO ANALYSIS REPORT

Declassified in Part - Sanitized Copy Approved for Release 2012/05/01 :

CIA-RDP88-00206R000300150021-8

ILLEGIB

Declassified in Part - Sanitized Copy Approved for Release 2012/05/01 :  
CIA-RDP88-00206R000300150021-8

**Page Denied**

Next 2 Page(s) In Document Denied

Declassified in Part - Sanitized Copy Approved for Release 2012/05/01 :  
CIA-RDP88-00206R000300150021-8

Declassified in Part - Sanitized Copy Approved for Release 2012/05/01 : CIA-RDP88-00206R000300150021-8

1645414

MAP REFERENCE

LATITUDE 39 10N

LONGITUDE 127 26E

COUNTRY	PROVINCE	AREA NO	SUBJECT	SUBJECT	SUBJECT	SUBJECT	SUBJECT	SUBJECT	SUBJECT
NORTH KOREA	Pyong 380 B								
		WONSAN							
		IPATH							


FASSENGER SH

DOCK

Back Cover

STAT

7, 30



DATE OF PHOTO	TYPE	QUALITY	CLASS	NO. OF CARDS

CLASSIFICATION

OFFICIAL USE ONLY

CAPTURED BY *ALB*

PHOTO ANALYSIS REPORT

Declassified in Part - Sanitized Copy Approved for Release 2012/05/01 : CIA-RDP88-00206R000300150021-8

LONGITUDE  
 125 24E

PHOTO NO: 1645475 G-1049-83

MAP REFERENCE: [Blank]

LATITUDE: 38 44N

PROVINCE: Mac 380 A

COUNTRY	AREA NO	SUBJECT	SUBJECT	SUBJECT	SUBJECT	SUBJECT	SUBJECT	SUBJECT	SUBJECT
		5	10	15	20	25	30	35	40
	NAMPONG		TEMPORARY		DIK				
	E U/C	FOR	NAMPONG	LOCK					
		45	50						

*Temp Court*

30

ILLEGIB

DATE OF PHOTO	TYPE	QUALITY	CLASS	NO OF CARDS

CLASSIFICATION: OFFICIAL USE ONLY

CAPTIONED BY: [Blank]

PHOTO ANALYSIS REPORT

Declassified in Part - Sanitized Copy Approved for Release 2012/05/01 :  
CIA-RDP88-00206R000300150021-8

PHOTO NO <b>1645476</b>		MAP REFERENCE		LATITUDE		LONGITUDE	
COUNTRY			PROVINCE				
AREA NO	SUBJECT	SUBJECT	SUBJECT	SUBJECT	SUBJECT	SUBJECT	SUBJECT
	5		10		15		20
	25		30		35		40
	45		50				
<b>MUSEUM REVOLUTIONARY</b>							
<i>14 top</i>							
DATE OF PHOTO		TYPE	QUALITY	CLASS	NO. OF CARD		
CLASSIFICATION				CAPTIONED BY			
<b>OFFICIAL USE ONLY</b>							

ILLEGIB

*7/10*

**PHOTO ANALYSIS REPORT**

Declassified in Part - Sanitized Copy Approved for Release 2012/05/01 :  
CIA-RDP88-00206R000300150021-8

Declassified in Part - Sanitized Copy Approved for Release 2012/05/01 :

CIA-RDP88-00206R000300150021-8

MAP REFERENCE

LATITUDE

LONGITUDE

1645411

G-0014-83

41 25 N

127 40 E

COUNTRY

NORTH Korea

PROVINCE

THUC 290C

AREA NO

SUBJECT

SUBJECT

SUBJECT

SUBJECT

SUBJECT

SUBJECT

SUBJECT

SUBJECT

S I N P A

C O U N T Y

15 S E A T

20

25 K I M

30 J O N G

35 S U K

40 C O U N T Y

45 ( F O R M E R L Y

50

S I N P A

C O . )

14 Bottom )

19 6 29

STAT

DATE OF PHOTO

TYPE

QUALITY

CLASS

NO OF CARDS

CLASSIFICATION

OFFICIAL USE ONLY

CAPTIONED BY

Lub

PHOTO ANALYSIS REPORT

Declassified in Part - Sanitized Copy Approved for Release 2012/05/01 :

CIA-RDP88-00206R000300150021-8

ILLEGIB

Declassified in Part - Sanitized Copy Approved for Release 2012/05/01 :  
CIA-RDP88-00206R000300150021-8

**Page Denied**

Declassified in Part - Sanitized Copy Approved for Release 2012/05/01 :  
CIA-RDP88-00206R000300150021-8



Declassified in Part - Sanitized Copy Approved for Release 2012/05/01 : CIA-RDP88-00206R000300150021-8

PHOTO NO: 1645479

COUNTRY: NORTH Korea

PROVINCE: WDC 380A

LATITUDE: 38 30N

LONGITUDE: 125 53E

AREA NO	SUBJECT	SUBJECT	SUBJECT	SUBJECT	SUBJECT	SUBJECT	SUBJECT	SUBJECT
P	O	S	A	G	P	F	E	A
Y	8	22	E	M	E	N	T	P

18 Bottom

25

STAT

DATE OF PHOTO	TYPE	QUALITY	CLASS	NO OF CARDS
CLASSIFICATION: OFFICIAL USE				CAPTIONED BY: LEB

PHOTO ANALYSIS REPORT

Declassified in Part - Sanitized Copy Approved for Release 2012/05/01 : CIA-RDP88-00206R000300150021-8

Declassified in Part - Sanitized Copy Approved for Release 2012/05/01 : CIA-RDP88-00206R000300150021-8

LONGITUDE 125 53 E

MAP REFERENCE

LATITUDE

38 30 N

PHOTO NO

1645480 G-0019-83

PROVINCE

Nuc 380 A

COUNTRY

AREA NO

SUBJECT

SUBJECT

SUBJECT

SUBJECT

SUBJECT

SUBJECT

SUBJECT

SUBJECT

P O N G S A N

G U N

20

15

40

35

10

30

50

25

45

19 TOP

ILLEGIB

DATE OF PHOTO	TYPE	QUALITY	CLASS	NO. OF CARUS
OFFICIAL USE ONLY				
CLASSIFICATION				
LABORATORY				

PHOTO ANALYSIS REPORT

Declassified in Part - Sanitized Copy Approved for Release 2012/05/01 : CIA-RDP88-00206R000300150021-8

ILLEGIB

Declassified in Part - Sanitized Copy Approved for Release 2012/05/01 :  
CIA-RDP88-00206R000300150021-8

**Page Denied**

Declassified in Part - Sanitized Copy Approved for Release 2012/05/01 :  
CIA-RDP88-00206R000300150021-8

PHOTO NO 1040486		MAP REFERENCE		LATITUDE 38 44 N		LONGITUDE 125 24 E	
COUNTRY			PROVINCE MIC 380 A				
AREA NO	SUBJECT	SUBJECT	SUBJECT	SUBJECT	SUBJECT	SUBJECT	SUBJECT
N A M A	F O	A A	M D O	L O C K	U N		
D E A	P O W	T	U C	T	U N		
30-21							
DATE OF PHOTO		TYPE	QUALITY	CLASS	NO OF CARDS	30	
CLASSIFICATION				CAPTIONED BY			

**OFFICIAL USE**

**PHOTO ANALYSIS REPORT**

Declassified in Part - Sanitized Copy Approved for Release 2012/05/01 :

CIA-RDP88-00206R000300150021-8

MAP REFERENCE

LATITUDE

LONGITUDE

1645483

G-0017-53

38 44N

125 24E

COUNTRY NORTH KOREA		PROVINCE MUC 380A					
AREA NO	SUBJECT	SUBJECT	SUBJECT	SUBJECT	SUBJECT	SUBJECT	SUBJECT
		A					
	NAMP <sup>5</sup> PO		<del>A</del> G <sup>10</sup> REG <sup>15</sup> EGATE				CON <sup>20</sup>
	VEY <sup>25</sup> OR	A T	NAMP <sup>30</sup> PO			LOCK <sup>35</sup>	
	CONSTR <sup>45</sup> UCTI <sup>50</sup> ON		SITE				

23  
64

STAT

DATE OF PHOTO	TYPE	QUALITY	CLASS	NO. OF FRAMES

OFFICIAL USE ONLY

PHOTO ANALYSIS REPORT

Declassified in Part - Sanitized Copy Approved for Release 2012/05/01 :

CIA-RDP88-00206R000300150021-8

ILLEGIB

Declassified in Part - Sanitized Copy Approved for Release 2012/05/01 :  
CIA-RDP88-00206R000300150021-8

**Page Denied**

Next 1 Page(s) In Document Denied

Declassified in Part - Sanitized Copy Approved for Release 2012/05/01 :  
CIA-RDP88-00206R000300150021-8

LONGITUDE  
 127 15E

PHOTO NO. 1645486

COUNTRY

PROVINCE *TRC SSA*

AREA NO	SUBJECT	SUBJECT	SUBJECT	SUBJECT	SUBJECT	SUBJECT	SUBJECT	SUBJECT
	<i>KOWON</i>		<i>KOWON</i>			<i>COAL</i>		<i>M</i>
	<i>NE HOSPITAL</i>		<i>HOSPITAL</i>					<i>MI</i>

30

310

DATE OF PHOTO	TYPE	QUALITY	CLASS	NO OF FRAMES

CLASSIFICATION

OFFICIAL USE ONLY

CAPTIONED BY

PHOTO ANALYSIS REPORT

ILLEGIB

PHOTO NO 1645487		MAP REFERENCE		LATITUDE 39° 01' N		LONGITUDE 125° 44' E	
COUNTRY NORTH Korea		PROVINCE Nac 380A		SUBJECT		SUBJECT	
AREA NO		SUBJECT		SUBJECT		SUBJECT	
PYONGYANG <sup>5</sup>		PARADISE <sup>10</sup>		ON <sup>15</sup>		N <sup>20</sup>	
RETURN <sup>25</sup>		OF <sup>30</sup>		KIM <sup>35</sup>		IL <sup>40</sup>	
NIG <sup>45</sup>		FROM <sup>50</sup>		"SUCCESSFUL"			
TRIP TO CHINA.							
STAT inside back cover 6, 8							
DATE OF PHOTO		TYPE		QUALITY		CLASS	
						NO. OF CAR	
CLASSIFICATION		OFFICIAL USE ONLY		CAPTIONED BY LQB			

PHOTO ANALYSIS REPORT



Declassified in Part - Sanitized Copy Approved for Release 2012/05/01 :  
 CIA-RDP88-00206R000300150021-8

1042400		10-0101-82		MAP REFERENCE	LATITUDE	LONGITUDE	
30 03 N		31 15 E					
COUNTRY	EGYPT		PROVINCE	WAc 447A			
AREA NO	SUBJECT	SUBJECT	SUBJECT	SUBJECT	SUBJECT	SUBJECT	SUBJECT
	CAIRO	TRAFFIC	POLIC				
	EMAN	IN THE VICINITY					
	OF UNIV. OF CAIRO, ZAMALEK						
	(I)SLAND						

3,28c

25X1

DATE OF PHOTO	TYPE	QUALITY	CLASS	NO OF CARDS
June 19 82				
CLASSIFICATION	CONFIDENTIAL		CAPTIONED BY	
			CTB	

PHOTO ANALYSIS REPORT

Declassified in Part - Sanitized Copy Approved for Release 2012/05/01 :  
 CIA-RDP88-00206R000300150021-8

Declassified in Part - Sanitized Copy Approved for Release 2012/05/01 :

CIA-RDP88-00206R000300150021-8

LONGITUDE

1049100 16-0101-82

MAP REFERENCE

LATITUDE

30 03 N 31 15 E

COUNTRY EGYPT		PROVINCE WAC 447A							
AREA NO	SUBJECT	SUBJECT	SUBJECT	SUBJECT	SUBJECT	SUBJECT	SUBJECT	SUBJECT	
CAIRU	SOC	CER	CHILD	DREN	ALONG	PLAY	ROA		
ING	GIZ	A							
D									
					8,10 c				
DATE OF PHOTO		TYPE	QUALITY	FEAS	NO OF CARDS				
Jun 19 82									
CLASSIFICATION CONFIDENTIAL				CAPTIONED BY CIB					
FORM 174 OBSOLETE PREVIOUS									

25X1

PHOTO ANALYSIS REPORT

Declassified in Part - Sanitized Copy Approved for Release 2012/05/01 :

CIA-RDP88-00206R000300150021-8

Declassified in Part - Sanitized Copy Approved for Release 2012/05/01 :

CIA-RDP88-00206R000300150021-8

MAP REFERENCE

LATITUDE

LONGITUDE

22

30 3 N

31 15 E

COUNTRY EGYPT		PROVINCE WAC 447A														
AREA NO	SUBJECT	SUBJECT	SUBJECT	SUBJECT	SUBJECT	SUBJECT	SUBJECT	SUBJECT	SUBJECT							
U	A	L	A	0	E	X	C	A	V	A	T	I	O	N	S	A
T	(F)	A	S	T	A	T	B	E	L	O	W	P	R	E	S	
E	N	T	W	A	T	E	R	L	E	V	E	L	.			

1, 10 c

25X1

DATE OF PHOTO	TYPE	QUALITY	CLASS	NO. OF CARDS	SO
June 14, 80					
CLASSIFICATION CONFIDENTIAL			CAPTIONED BY C. H.		

FORM 174  
12-79

OBSELETE PREVIOUS EDITIONS

PHOTO ANALYSIS REPORT

Declassified in Part - Sanitized Copy Approved for Release 2012/05/01 :

CIA-RDP88-00206R000300150021-8