

Declassified in Part - Sanitized Copy Approved for Release 2012/05/01 :

CIA-RDP88-00206R000300150015-5

MAP REFERENCE

LATITUDE

LONGITUDE

10-44-53

31 15N 121 31E

25X1

COUNTRY

China

PROVINCE

[Redacted]

AREA NO

SUBJECT

SUBJECT

SUBJECT

SUBJECT

SUBJECT

SUBJECT

SUBJECT

SUBJECT

5	S	H	A	N	1	5	A	1	10	S	H	P	Y	D	15	W	E	S	T	20
25									30						35				40	
35									50											

25X1

DATE OF PHOTO

TYPE

QUALITY

CLASS

NO OF CARDS

36, 32

[Redacted]

25X1

CLASSIFICATION

SECRET

[Redacted]

CAPTIONED BY

R. S.

PHOTO ANALYSIS REPORT

Declassified in Part - Sanitized Copy Approved for Release 2012/05/01 :

CIA-RDP88-00206R000300150015-5

25X1

Declassified in Part - Sanitized Copy Approved for Release 2012/05/01 :
CIA-RDP88-00206R000300150015-5

Page Denied

Next 1 Page(s) In Document Denied

Declassified in Part - Sanitized Copy Approved for Release 2012/05/01 :
CIA-RDP88-00206R000300150015-5

Declassified in Part - Sanitized Copy Approved for Release 2012/05/01 : CIA-RDP88-00206R000300150015-5

25X1 TO NO 1644798

MAP REFERENCE

LATITUDE

31 15N 121 31E

COUNTRY	PROVINCE	SUBJECT			
AREA NO.	SUBJECT	SUBJECT	SUBJECT	SUBJECT	SUBJECT
SHAN	5	HAI	10	PORT	15
TONG	25	CH	30	CHANG	35
	45		50	WA	40
				FAC	20
				PU	

25X1

PT 3073 pt series

ILLEGIB

3 30

DATE OF PHOTO	TYPE	QUALITY	CLASS	NO OF CARDS
CLASSIFICATION			CAPTIONED BY	

25X1

PHOTO ANALYSIS REPORT

Declassified in Part - Sanitized Copy Approved for Release 2012/05/01 : CIA-RDP88-00206R000300150015-5

Declassified in Part - Sanitized Copy Approved for Release 2012/05/01 :

CIA-RDP88-00206R000300150015-5

PHOTO NO. 1644799 G-0018-83

MAP REFERENCE

LATITUDE

ITUDE

COUNTRY China PROVINCE

AREA NO. SUBJECT SUBJECT SUBJECT SUBJECT SUBJECT SUBJECT SUBJECT SUBJECT

PASSENGER - CARGO SHIP

CHANGJIANG AT SHANG

HAI

25X1

PT 1 of 2 pt series

25X1

DATE OF PHOTO TYPE QUALITY CLASS NO. OF CARD

25X1

CLASSIFICATION CAPTIONED BY

PHOTO ANALYSIS REPORT

Declassified in Part - Sanitized Copy Approved for Release 2012/05/01 :

CIA-RDP88-00206R000300150015-5

STAT

Declassified in Part - Sanitized Copy Approved for Release 2012/05/01 :
CIA-RDP88-00206R000300150015-5

11 " 800

Declassified in Part - Sanitized Copy Approved for Release 2012/05/01 :
CIA-RDP88-00206R000300150015-5

ILLEGIB

Declassified in Part - Sanitized Copy Approved for Release 2012/05/01 :
CIA-RDP88-00206R000300150015-5

Page Denied

Declassified in Part - Sanitized Copy Approved for Release 2012/05/01 :
CIA-RDP88-00206R000300150015-5

12-72 1/4 EDITIONS

Declassified in Part - Sanitized Copy Approved for Release 2012/05/01 : CIA-RDP88-00206R000300150015-5

PHOTO NO. 1644801		G-0029-83		MAP REFERENCE		LATITUDE 33 53 N		LONGITUDE 35 30 E	
COUNTRY LEBANON			PROVINCE Wac 426c						
AREA NO	SUBJECT	SUBJECT	SUBJECT	SUBJECT	SUBJECT	SUBJECT	SUBJECT	SUBJECT	SUBJECT
	BEIRUT								
	REFUGEE								
	NANTS								
DURING THE (T)SPACI				INVASION.					
				AT THE SABRA CAMP					
DATE OF PHOTO		TYPE	QUALITY	CLASS	NO OF CARDS	SERIES			
Nov. 19 82									
CLASSIFICATION				CAPTIONED BY					
COPYRIGHTED				CS/15					

STAT

PHOTO ANALYSIS REPORT

Declassified in Part - Sanitized Copy Approved for Release 2012/05/01 : CIA-RDP88-00206R000300150015-5

PHOTO NO	1644802	MAP REFERENCE	GOV-47-83	LATITUDE	13	LONGITUDE	075 1074	GRID	13W
COUNTRY	PERU			PROVINCE	WAC 1135B				
AREA NO	SUBJECT	SUBJECT	SUBJECT	SUBJECT	SUBJECT	SUBJECT	SUBJECT	SUBJECT	SUBJECT
	A Y A I C	U I C H I O			B O O D Y		O F		T I O
	W N ' S	M A Y O R			A F T E R		A S S A		
	J S I	N A T I O N			B Y		C O M M U N I S T		
	G U E R R I L L A S (S H I N I N G P A T H) .								
	(D E P U T Y)								

STAT

DATE OF PRINT	3 Jan	TYPE	8/3	QUALITY	3,8	CLASSIFICATION	SECRET
PHOTO ANALYSIS REPORT							

25X1

Declassified in Part - Sanitized Copy Approved for Release 2012/05/01 :
CIA-RDP88-00206R000300150015-5

Page Denied

Next 3 Page(s) In Document Denied

25X1

25X1

Declassified in Part - Sanitized Copy Approved for Release 2012/05/01 :
CIA-RDP88-00206R000300150015-5

Declassified in Part - Sanitized Copy Approved for Release 2012/05/01 : CIA-RDP88-00206R000300150015-5

PHOTO NO.	1644807	G0030-23	MAP REFERENCE	04	36 N 1074	05 W
COUNTRY	COLOMBIA		PROVINCE	WAC 829C		
AREA NO.	SUBJECT	SUBJECT	SUBJECT	SUBJECT	SUBJECT	SUBJECT
	B O G O T A		A N T I -	R E A G A N		
	D E M O N S T R A T I O N			D U R I N G		
	H I S " L A T I N		A M E R I C A N	T O U R.		

STAT

DATE OF PHOTO	TYPE	QUALITY	CLASS	NO OF CARDS
10 Dec. 82				
CLASSIFICATION	COPYRIGHTED		CAPTIONED BY	C.L.

PHOTO ANALYSIS REPORT


Declassified in Part - Sanitized Copy Approved for Release 2012/05/01 : CIA-RDP88-00206R000300150015-5

Declassified in Part - Sanitized Copy Approved for Release 2012/05/01 : CIA-RDP88-00206R000300150015-5

PHOTO NO. 1644808		MAP REFERENCE G-0030-83		LATITUDE		LONGITUDE	
COUNTRY INDONESIA				PROVINCE			
AREA NO.	SUBJECT	SUBJECT	SUBJECT	SUBJECT	SUBJECT	SUBJECT	SUBJECT
	5	10	15	20	25	30	35
	DANI TRIBES			PEOPLE			
	25	30	35	40	45	50	
	N WILD		PIG		HUNT		
	45	50					

STAT

8,24



DATE OF PHOTO		TYPE	QUALITY	CLASS	NO. OF CARDS
Dec. 8 2					
CLASSIFICATION			CAPTIONED BY		
COPY			C.L.		

PHOTO ANALYSIS REPORT

Declassified in Part - Sanitized Copy Approved for Release 2012/05/01 : CIA-RDP88-00206R000300150015-5

Declassified in Part - Sanitized Copy Approved for Release 2012/05/01 :

CIA-RDP88-00206R000300150015-5

MAP REFERENCE

LATITUDE

LONGITUDE

1644003 16-0030 83

COUNTRY INDONESIA		PROVINCE					
AREA NO	SUBJECT	SUBJECT	SUBJECT	SUBJECT	SUBJECT	SUBJECT	SUBJECT
	DANI	TR	BES	PE	OPLE		20
	N	WILD	PIG	HUNT			40

STAT

8,24

DATE OF PHOTO	TYPE	QUALITY	CLASS	NO OF CARDS
Dec. 82				
CLASSIFICATION			CAPTIONED BY	
COPYRIGHTED			CZ	



FORM 174

OBSCLETE PREVIOUS EDITIONS

PHOTO ANALYSIS REPORT

Declassified in Part - Sanitized Copy Approved for Release 2012/05/01 :

CIA-RDP88-00206R000300150015-5

Declassified in Part - Sanitized Copy Approved for Release 2012/05/01 : CIA-RDP88-00206R000300150015-5

PHOTO NO.	1644810	MAP REFERENCE	60030-83	LATITUDE	40 10N	LONGITUDE	44 18E
COUNTRY	USSR		PROVINCE	WAL-325 D			
AREA NO.	SUBJECT	SUBJECT	SUBJECT	SUBJECT	SUBJECT	SUBJECT	SUBJECT
	E C H M	A D Z I N			C A T H E D R A		
	L						

7.10

STAT

DATE OF PHOTO	TYPE	QUALITY	CLASS	NO OF CARDS
PRIME JAN 8 3				
CLASSIFICATION	CAPTIONED BY R.L.			

PHOTO ANALYSIS REPORT

Declassified in Part - Sanitized Copy Approved for Release 2012/05/01 : CIA-RDP88-00206R000300150015-5

Declassified in Part - Sanitized Copy Approved for Release 2012/05/01 : CIA-RDP88-00206R000300150015-5

PHOTO NO. 1644811				MAP REFERENCE G0030-83				LATITUDE 40 10N		LONGITUDE 44 18E	
COUNTRY USSR						PROVINCE WAL 325 D					
AREA NO.				SUBJECT		SUBJECT		SUBJECT		SUBJECT	
E C H U				A D Z I		N		C H		I M G S	
E A R				C A T H E		D R A		L		N	

10

STAT

DATE OF PHOTO		TYPE	QUALITY	CLASS	NO OF CARDS
<i>Prior</i> <i>JAN 83</i>					
CLASSIFICATION				CAPTIONED BY	
CONFIDENTIAL				<i>R</i>	

PHOTO ANALYSIS REPORT

Declassified in Part - Sanitized Copy Approved for Release 2012/05/01 :

CIA-RDP88-00206R000300150015-5

MAP REFERENCE

LATITUDE

LITUDE

54 21 N

18 40 E

PHOTO NO

1644812

60030-83

COUNTRY

POLAND

PROVINCE

WAC 169B

AREA NO

SUBJECT

SUBJECT

SUBJECT

SUBJECT

SUBJECT

SUBJECT

SUBJECT

SUBJECT

G D A N S K

M O N U M E N T

T O

PHIPYARD

W O R K E R S

10

STAT

DATE OF PHOTO	TYPE	QUALITY	CLASS	NO OF FRAMES
DEC 82				
CAPTIONED BY				
KL				

FORM 174 OBSOLETE PREVIOUS

PHOTO ANALYSIS REPORT

Declassified in Part - Sanitized Copy Approved for Release 2012/05/01 :

CIA-RDP88-00206R000300150015-5

1544813 | 60050 03 | MAP REFERENCE | LATTITUDE 54 21N | 18 40E

COUNTRY POLAND | PROVINCE WARC 1648

AREA NO	SUBJECT	SUBJECT	SUBJECT	SUBJECT	SUBJECT	SUBJECT	SUBJECT	SUBJECT	SUBJECT
			10		15		20		
	G D W N	5	10	C E R E M O N Y	15	20			
	25	30	35	40		45			
	M O N U M E N T	25	30	T O	35	40			
	45	50							
	W O R K E R S	50							

8, 10

STAT

DATE OF PHOTO	TYPE	QUALITY	CLASS	NO OF CARDS	SO
Dec 8 2					
CAPTIONED BY				7	
KL					

FORM 174

PHOTO ANALYSIS REPORT

Declassified in Part - Sanitized Copy Approved for Release 2012/05/01 :
 CIA-RDP88-00206R000300150015-5

PROTONO	1644814	MAP REFERENCE	16-0020-03	LATITUDE	29 30 N	LONGITUDE	34 53 E
COUNTRY	EGYPT / ISRAEL		PROVINCE	WAE. 4470			
AREA NO	SUBJECT	SUBJECT	SUBJECT	SUBJECT	SUBJECT	SUBJECT	SUBJECT
	TAN	AN	BI	R	(T)	IS	SONE
	SIA	AN	NI	WI	TOL	RI	ST
	OL	LI	BI	WI	BY	ILL	(T)SANCUS
	ON	THE	SINAI	BORDER	UNDER		
	DISPUT	WITH	EGYPT.				

STAT

7,8,10 c

DATE OF PHOTO	FILE	QUALITY	CLASS	NO OF PAGES	SERIAL
10/19/82					
CLASSIFICATION	COPYRIGHTED		PARTICULAR BY		
			C/B		




PHOTO ANALYSIS REPORT

Declassified in Part - Sanitized Copy Approved for Release 2012/05/01 :
 CIA-RDP88-00206R000300150015-5

Declassified in Part - Sanitized Copy Approved for Release 2012/05/01 :

CIA-RDP88-00206R000300150015-5

MAP REFERENCE

LATITUDE

LONGITUDE

16440±3 16440±3

14 46 N 114 27 E

COUNTRY AREA NO	NORTH YEMEN		PROVINCE	WAC 68/A		SUBJECT	SUBJECT	SUBJECT	SUBJECT	SUBJECT	SUBJECT	SUBJECT
	D H A M A R		E A R T H Q U A K E									
	E A S W A R I N G		H O N T H E R I									
	C U T T E R		S C A L E		HEAVILY DAMAGED							
	A LARGE REGION IN			N. (Y)EMEN,								

STAT

16, 10

DATE OF PHOTO	TYPE	QUALITY	EXPOS	NO OF FRAMES	SERIAL
17/19/82					
COPYRIGHTED			CAPTIONED BY		
			CJB		



PHOTO ANALYSIS REPORT

Declassified in Part - Sanitized Copy Approved for Release 2012/05/01 :

CIA-RDP88-00206R000300150015-5

Declassified in Part - Sanitized Copy Approved for Release 2012/05/01 :

CIA-RDP88-00206R000300150015-5

MAP REFERENCE

LATITUDE

LONGITUDE

1044010

17-0020-3

14 46 N 119 23 E

EDUNTRY	NORTH YEMEN		PROVINCE	WADI BARA					
AREA NO	SUBJECT	SUBJECT	SUBJECT	SUBJECT	SUBJECT	SUBJECT	SUBJECT	SUBJECT	SUBJECT
	DYNAMAR		LAKH		WADI BARA				M
	ENGLAND		ON		HEAVILY DAMAGED				
	CENTRAL		WADI BARA						
	A LARGE		LOCATION IN		N. YEMEN,				

STAT

1,6,10

DATE OF PHOTO	TYPE	QUALITY	CLASS	NO OF CARDS	SOURCE OF
DEC 17 1982					
CLASSIFICATION			CAPTIONED BY		
COPYRIGHTED			CM		

FORM 174 OBSOLETE PREVIOUS EDITIONS

PHOTO ANALYSIS REPORT

Declassified in Part - Sanitized Copy Approved for Release 2012/05/01 :

CIA-RDP88-00206R000300150015-5

Declassified in Part - Sanitized Copy Approved for Release 2012/05/01 :

CIA-RDP88-00206R000300150015-5

MAP REFERENCE

LATITUDE

LONGITUDE

14 40 N 44 23 E

COUNTRY NORTH YEMEN		PROVINCE WAC (SIA)					
AREA NO	SUBJECT	SUBJECT	SUBJECT	SUBJECT	SUBJECT	SUBJECT	SUBJECT
	5		10		15		20
	25		30		35		40
	45		50				
DIIAMAR EARLHIOUAKIE M							
EASUWEIF H 4 ON TIL E KI							
HEAVILY DAMAGED							
L. J. C. M. N.							

STAT

DATE OF PHOTO	TYPE	QUALITY	CLASS	NO. OF COPIES	NUMBER OF PH
11/1/80					
CLASSIFICATION COPYRIGHTED			CAPTIONED BY		

FORM 174 (12-70) EDITIONS

PHOTO ANALYSIS REPORT

Declassified in Part - Sanitized Copy Approved for Release 2012/05/01 :

CIA-RDP88-00206R000300150015-5

Declassified in Part - Sanitized Copy Approved for Release 2012/05/01 :

CIA-RDP88-00206R000300150015-5

MAP REFERENCE

LATITUDE

LONGITUDE

1074010

60000-82

48

52N

02 20 E

COUNTRY FRANCE				PROVINCE WAC 230D									
AREA NO				SUBJECT		SUBJECT		SUBJECT		SUBJECT		SUBJECT	
PARIS				ANT		I		AP		ART		HEI	
DIN				FRON		F		OF		BOU		TH	
AFR				EAN		EN		BA		BY			

8, 10

STAT

DATE OF PHOTO	TYPE	QUALITY	CLASS	NO OF FRAMES
16 Dec 57				
CLASSIFICATION			CAPTIONED BY	
			RL	

FORM 174 OBSOLETE PREVIOUS EDITIONS

PHOTO ANALYSIS REPORT

Declassified in Part - Sanitized Copy Approved for Release 2012/05/01 :

CIA-RDP88-00206R000300150015-5

25X1

Declassified in Part - Sanitized Copy Approved for Release 2012/05/01 :
CIA-RDP88-00206R000300150015-5

Page Denied

25X1

Next 8 Page(s) In Document Denied

Declassified in Part - Sanitized Copy Approved for Release 2012/05/01 :
CIA-RDP88-00206R000300150015-5

Declassified in Part - Sanitized Copy Approved for Release 2012/05/01 :

CIA-RDP88-00206R000300150015-5

82

MAP REFERENCE

LATITUDE

LONGITUDE

14

35N

121

00E

~~4071054~~

~~1071054~~

COUNTRY PHILIPPINES		PROVINCE WAC 735A					
AREA NO	SUBJECT	SUBJECT	SUBJECT	SUBJECT	SUBJECT	SUBJECT	SUBJECT
	MANILA		PHILIPPINE				C
	ULTIMATE		CENTER				

25X1

10

1-30

DATE OF PHOTO	TYPE	EXPOSURE	CLASS	AND FILE CLASS
Aug. 82				
CLASSIFICATION	CAPTIONED BY			
CONFIDENTIAL	CF			

FORM 174 12-79

PHOTO ANALYSIS REPORT

Declassified in Part - Sanitized Copy Approved for Release 2012/05/01 :

CIA-RDP88-00206R000300150015-5

Declassified in Part - Sanitized Copy Approved for Release 2012/05/01 :

CIA-RDP88-00206R000300150015-5

EDITION		MAP REFERENCE		LATITUDE		LONGITUDE	
PHILIPPINES		WAC 735A		74		35 N 121 00 E	
AREA	SUBJECT	SUBJECT	SUBJECT	SUBJECT	SUBJECT	SUBJECT	SUBJECT
M A N I L A		L E K O		F A		L I N T E R	R
M U R O		L I Z A L		M H S E		H M	
A T		L A S I G		R I V E R			

DATE OF PHOTO	TYPE	QUANTITY	CLASS	NO OF LAMIN
Aug. 82				
CLASSIFICATION	CONFIDENTIAL		C.F.	

25X1

29

37

FORM 174

PHOTO ANALYSIS REPORT

Declassified in Part - Sanitized Copy Approved for Release 2012/05/01 :

CIA-RDP88-00206R000300150015-5

154403U

60754-82

MAP REFERENCE

LATITUDE

14

31N

LONGITUDE

121

01E

COUNTRY	PHILIPPINES		PROVINCE	WAC 735A				
AREA NO	SUBJECT	SUBJECT	SUBJECT	SUBJECT	SUBJECT	SUBJECT	SUBJECT	SUBJECT
	MANILA	INTN'L	AIRPOR					
	T (NR)	QNE	OF	SEVERAL				
	PHILIPPINE	HOUSING						
	STYLES							

25X1

7

A

DATE OF PHOTO	TYPE	QUALITY	CLASS	NO OF CARDS
Aug. 82				
CLASSIFICATION		CAPTIONED BY		
CONFIDENTIAL		CL.		



FORM 174

PHOTO ANALYSIS REPORT

Declassified in Part - Sanitized Copy Approved for Release 2012/05/01 :

CIA-RDP88-00206R000300150015-5

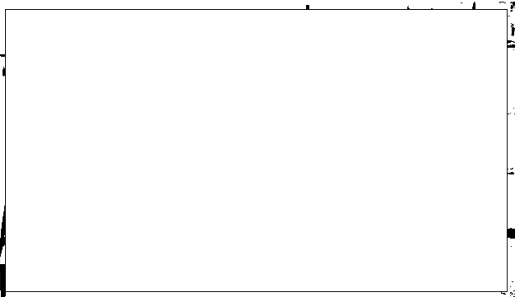
MAP REFERENCE 82 | LATITUDE 14 31N | LONGITUDE 121 01E

COUNTRY PHILIPPINES		PROVINCE WAC 735A						
AREA NO	SUBJECT	SUBJECT	SUBJECT	SUBJECT	SUBJECT	SUBJECT	SUBJECT	SUBJECT
	MANILA		INTERNATIONAL					AIRPORT
	(NR)		QNTY OF					SEVERAL
	PHILIPPINE		HOUSING					STYLES

25X1

7

DATE OF PHOTO	REF	DETAILS	CLASS	FILE NO	LABS	RE
Aug. 82						
CLASSIFICATION	CONFIDENTIAL		CAPTURED BY			



FORM 174 12-79

PHOTO ANALYSIS REPORT

Declassified in Part - Sanitized Copy Approved for Release 2012/05/01 :

CIA-RDP88-00206R000300150015-5

Declassified in Part - Sanitized Copy Approved for Release 2012/05/01 :

CIA-RDP88-00206R000300150015-5

164403		164403		MAP REFERENCE	LATITUDE	LONGITUDE		
PHILIPPINES		PROVINCE		WAC 735A				
AREA NO	SUBJECT	SUBJECT	SUBJECT	SUBJECT	SUBJECT	SUBJECT	SUBJECT	SUBJECT
MANILA	INT	INT	INT	INT	INT	INT	INT	INT
T (N/A)	INT	INT	INT	INT	INT	INT	INT	INT
4/11/78	INT	INT	INT	INT	INT	INT	INT	INT
STYLES								
DATE OF PHOTO		EXPT	QUALITY	CLASS	NO OF FRAMES			
8/2								
CLASSIFICATION		CONFIDENTIAL		PARTIALLY				

25X1

7

0

FORM 174

PHOTO ANALYSIS REPORT

Declassified in Part - Sanitized Copy Approved for Release 2012/05/01 :

CIA-RDP88-00206R000300150015-5

1644833 164124-02

MAP REFERENCE

LATITUDE

14

LONGITUDE

31N 121

01E

COUNTRY PHILIPPINES PROVINCE WAG 735A

AREA NO	SUBJECT	SUBJECT	SUBJECT	SUBJECT	SUBJECT	SUBJECT	SUBJECT
MANILA	INTN'L	AIRPORT					
T (NR)	ONE	OF	SEVERAL				
PHILIPPINE	HOUSING	STYLES					

25X1

7

100 29

DATE OF PHOTO	TYPE	QUALITY	CLASS	NO OF CARDS
Aug. 82				

CLASSIFICATION

CONFIDENTIAL

CAPTIONED BY C.L.

FORM 174

OBSOLETE PREVIOUS

PHOTO ANALYSIS REPORT

Declassified in Part - Sanitized Copy Approved for Release 2012/05/01 :
 CIA-RDP88-00206R000300150015-5

1644833: 164137-82

MAP REFERENCE: 74

LATITUDE: 35N

LONGITUDE: 121 00E

COUNTRY: PHILIPPINES

PROVINCE: WAC 735A

AREA NO	SUBJECT	SUBJECT	SUBJECT	SUBJECT	SUBJECT	SUBJECT	SUBJECT	SUBJECT
	MANILA		LK G.		FR		MANILA	
	A HOTEL		AT		MANILA		BA	

25X1

2,30

36

DATE OF PHOTO	TYPE	QUALITY	CLASS	NO OF CARDS
Aug. 82				

CLASSIFICATION: CONFIDENTIAL

CAPTIONED BY: C.A.

FORM 174 OBSOLETE PREVIOUS EDITIONS PHOTO ANALYSIS REPORT

Declassified in Part - Sanitized Copy Approved for Release 2012/05/01 :
 CIA-RDP88-00206R000300150015-5

Declassified in Part - Sanitized Copy Approved for Release 2012/05/01 : CIA-RDP88-00206R000300150015-5

1644836		164754 82		MAP REFERENCE	LATITUDE	LONGITUDE	
PHILIPPINES		PROVINCE		WAC 735A			
AREA NO	SUBJECT	SUBJECT	SUBJECT	SUBJECT	SUBJECT	SUBJECT	SUBJECT
	MANILA		LK 6	FR. 15	MANILA		
	A HOTEL		AT	35	RIZAL PARK		
	K. PT. 1		OF 3	40	PT. PAN. SEE		

25X1

25X1

Aug. 8 2

CONFIDENTIAL

PHOTO ANALYSIS REPORT

Declassified in Part - Sanitized Copy Approved for Release 2012/05/01 : CIA-RDP88-00206R000300150015-5

Declassified in Part - Sanitized Copy Approved for Release 2012/05/01 : CIA-RDP88-00206R000300150015-5

1044001 154754 02 174 35N121 00E

COUNTRY PHILIPPINES PROVINCE WAC 735A

AREA NO.	SUBJECT	SUBJECT	SUBJECT	SUBJECT	SUBJECT	SUBJECT	SUBJECT
MANILA	LK G.	FR.	MANILA				
A HOTEL	AT	RIZAL	PARK				
K PT. 2	OF 3	PT. PAN.	SEE				

25X1

25X1

6, 10

DATE OF PHOTO	TYPE	QUALITY	CLASS	NO. OF CARDS
Aug. 8 2				

CLASSIFICATION CONFIDENTIAL CAPTIONED BY C2

FORM 174 USGOVERNMENT PRINTING OFFICE PHOTO ANALYSIS REPORT

Declassified in Part - Sanitized Copy Approved for Release 2012/05/01 : CIA-RDP88-00206R000300150015-5

Declassified in Part - Sanitized Copy Approved for Release 2012/05/01 : CIA-RDP88-00206R000300150015-5

1644838		100107 82		MAP REFERENCE		74		35N 121		00E	
COUNTRY PHILIPPINES				PROVINCE WAC 735A							
AREA NO	SUBJECT	SUBJECT	SUBJECT	SUBJECT	SUBJECT	SUBJECT	SUBJECT	SUBJECT	SUBJECT	SUBJECT	SUBJECT
	MANILA		L K G.		FR.		MANILA				
	A HOTEL		AT		RIZAL		PAR				
	K. PIT.		3		OF		3				PT. PAN. SEE

25X1

25X1

DATE OF PHOTO	TYPE	QUALITY	CLASS	NO OF CARDS
Aug. 82				
CLASSIFICATION		CAPTIONED BY		
CONFIDENTIAL		C.L.		

PHOTO ANALYSIS REPORT

Declassified in Part - Sanitized Copy Approved for Release 2012/05/01 : CIA-RDP88-00206R000300150015-5

Declassified in Part - Sanitized Copy Approved for Release 2012/05/01 : CIA-RDP88-00206R000300150015-5

PHOTO NO.		1644839		GU 734-82		MAP REFERENCE		174		35N 121 00E	
COUNTRY				PROVINCE							
PHILIPPINES				WAC 735A							
AREA NO	SUBJECT	SUBJECT	SUBJECT	SUBJECT	SUBJECT	SUBJECT	SUBJECT	SUBJECT	SUBJECT	SUBJECT	
25X1	MANILA			PORT	AREA,	PT.					
	1	OF	3	PT.	PAN,	SEE					
25X1											
DATE OF PHOTO		TYPE	QUALITY	CLASS	NO OF CARDS						
Aug. 82					30						
CLASSIFICATION				CAPTIONED BY							
CONFIDENTIAL				C.J.							

PHOTO ANALYSIS REPORT

Declassified in Part - Sanitized Copy Approved for Release 2012/05/01 : CIA-RDP88-00206R000300150015-5

PHOTO NO 1644840 | G0734-82 | MAP REFERENCE 174 35N 121 00E
 COUNTRY PHILIPPINES | PROVINCE MAC 735A

25X1

AREA NO	SUBJECT	SUBJECT	SUBJECT	SUBJECT	SUBJECT	SUBJECT	SUBJECT	SUBJECT
	MANILA		PORT AREA					PT
	2 OF 3		PT PAN.					SEE

25X1

[Redacted]

MAR 3-5

25X1

30

DATE OF PHOTO	TYPE	QUALITY	CLASS	NO OF CARDS
Aug. 82				

CLASSIFICATION [Redacted] CAPTIONED BY C.J.

CONFIDENTIAL

PROTO ANALYSIS REPORT

Declassified in Part - Sanitized Copy Approved for Release 2012/05/01 : CIA-RDP88-00206R000300150015-5

Declassified in Part - Sanitized Copy Approved for Release 2012/05/01 : CIA-RDP88-00206R000300150015-5

1644842 16-07-54-82 MAP REFERENCE 114 35N 121 00E

COUNTRY PHILIPPINES PROVINCE WAC 735A

AREA NO SUBJECT SUBJECT SUBJECT SUBJECT SUBJECT SUBJECT SUBJECT SUBJECT

25X1

MANILA PORT AREA PT

25X1

3 OF 3 PT PAN

25X1

30

DATE OF PHOTO	TYPE	QUALITY	CLASS	NO OF CARDS
Aug. 82				

CLASSIFICATION CONFIDENTIAL CAPTIONED BY C.L.

FORM 174 PHOTO ANALYSIS REPORT

Declassified in Part - Sanitized Copy Approved for Release 2012/05/01 : CIA-RDP88-00206R000300150015-5

25X1

Declassified in Part - Sanitized Copy Approved for Release 2012/05/01 :
CIA-RDP88-00206R000300150015-5

Page Denied

Next 3 Page(s) In Document Denied

Declassified in Part - Sanitized Copy Approved for Release 2012/05/01 :
CIA-RDP88-00206R000300150015-5

Declassified in Part - Sanitized Copy Approved for Release 2012/05/01 :

CIA-RDP88-00206R000300150015-5

1073010

16102904

MAP REFERENCE

LATITUDE

5320N

LONGITUDE

0615W

COUNTRY <i>Ireland</i>			PROVINCE <i>WAC 172C</i>				
AREA NO	SUBJECT	SUBJECT	SUBJECT	SUBJECT	SUBJECT	SUBJECT	SUBJECT
	D	U	B	L	I	N	
	A	N	D				

25X1

DATE OF PHOTO <i>27 Aug 82</i>	TYPE	QUALITY	CLASS <i>6, 7, 8, 29</i>	NO OF CARDS
CLASSIFICATION <i>Conf.</i>	CAPTIONED BY <i>UK</i>			

PHOTO ANALYSIS REPORT

FORM 174 OBSOLETE PREVIOUS EDITIONS

Declassified in Part - Sanitized Copy Approved for Release 2012/05/01 :

CIA-RDP88-00206R000300150015-5

Declassified in Part - Sanitized Copy Approved for Release 2012/05/01 :

CIA-RDP88-00206R000300150015-5

MAP REFERENCE

LATITUDE

LONGITUDE

53.20N

06.15W

COUNTRY	PROVINCE	AREA NO	SUBJECT	SUBJECT	SUBJECT	SUBJECT	SUBJECT	SUBJECT	SUBJECT
Ireland	WAC 172C		D	U	B	L	I	N	O' C O N N E L L I S T R
			5						10
			25						30
			45						50

25X1

672B

DATE OF PHOTO	TYPE	QUALITY	CLASS	NO OF CARDS	CAPTIONED BY
					uk

FORM 174 OBSOLETE PREVIOUS EDITIONS

PHOTO ANALYSIS REPORT

Declassified in Part - Sanitized Copy Approved for Release 2012/05/01 :

CIA-RDP88-00206R000300150015-5

COUNTRY <i>Ireland</i>				PROVINCE <i>WAC 172 C</i>			
AREA NO.	SUBJECT	SUBJECT	SUBJECT	SUBJECT	SUBJECT	SUBJECT	SUBJECT
<i>W</i>	<i>E</i>	<i>X</i>	<i>F</i>	<i>O</i>	<i>R</i>	<i>D</i>	<i>H</i>
							<i>A</i>
							<i>I</i>
							<i>N</i>
							<i>S</i>
							<i>T</i>
							<i>R</i>
							<i>E</i>
							<i>E</i>
							<i>T</i>

25X1

6, 7, 28

DATE OF PHOTO	TYPE	QUALITY	CLASS	NO OF CARDS
<i>5/14/42</i>				
CLASSIFICATION			CAPTIONED BY	
<i>Conf.</i>			<i>UK</i>	

PHOTO ANALYSIS REPORT

Declassified in Part - Sanitized Copy Approved for Release 2012/05/01 :

CIA-RDP88-00206R000300150015-5

MAP REFERENCE

LATITUDE

LONGITUDE

5215 N

0706 W

COUNTRY

PROVINCE

WAC 172C

AREA NO

SUBJECT

SUBJECT

SUBJECT

SUBJECT

SUBJECT

SUBJECT

SUBJECT

SUBJECT

W A T E R F O R D

H A R B O R

25X1

3,7,30

DATE OF PHOTO

TYPE

QUALITY

NO. OF COPIES

CLASSIFICATION

CAPTIONED BY

FORM 174

OBsolete PREVIOUS EDITIONS

PHOTO ANALYSIS REPORT

Declassified in Part - Sanitized Copy Approved for Release 2012/05/01 :

CIA-RDP88-00206R000300150015-5

Declassified in Part - Sanitized Copy Approved for Release 2012/05/01 :

CIA-RDP88-00206R000300150015-5

MAP REFERENCE

LATITUDE

LONGITUDE

5215 N

070610

1077000

COUNTRY PROVINCE WAC 172C

AREA NO	SUBJECT	SUBJECT	SUBJECT	SUBJECT	SUBJECT	SUBJECT	SUBJECT	SUBJECT										
	W	A	T	E	K	F	U	R	D	10		H	A	R	B	O	R	20
										30								40
										60								

25X1

3,7,30

DATE OF PHOTO	TYPE	QUALITY	CLASS	NO OF CARDS

CAPTIONED BY

FORM 174 OBSOLETE PREVIOUS EDITIONS

PHOTO ANALYSIS REPORT

Declassified in Part - Sanitized Copy Approved for Release 2012/05/01 :

CIA-RDP88-00206R000300150015-5

COUNTRY				PROVINCE	LATITUDE				LONGITUDE					
				WAC 172C	5239N				0715W					
AREA NO	SUBJECT		SUBJECT		SUBJECT		SUBJECT		SUBJECT		SUBJECT			
K	L	K	E	N	N	Y	10	K	L	K	E	N	Y	20
A	S	T	L	E	-	-	30	-	-	-	-	-	-	40
							40							
					7810									
STATE OF PHOTO			TYPE	QUANTITY	CLASS	NO. OF COPIES	SOURCE OF PHOTOGRAPH							
CLASSIFICATION					CAPTIONED BY									

Declassified in Part - Sanitized Copy Approved for Release 2012/05/01 :

CIA-RDP88-00206R000300150015-5

MAP REFERENCE

LATITUDE

LONGITUDE

5154N

0828W

COUNTRY

Ireland

PROVINCE

WAC 229 A

AREA NO

SUBJECT

SUBJECT

SUBJECT

SUBJECT

SUBJECT

SUBJECT

SUBJECT

SUBJECT

C	O	R	K	(NR)	N	E	W	H	O	D	S	I	N	G	N
O	R	T	H	O	C	I	T	Y							

25X1

DATE OF PHOTO

TYPE

QUALITY

CLASS

NO OF EXPOS

OTHER

1,78

CLASSIFICATION

Conf.

CAPTIONS

OK

FORM 12-79 174

INSIDE TO PREVIOUS EDITIONS

PHOTO ANALYSIS REPORT

Declassified in Part - Sanitized Copy Approved for Release 2012/05/01 :

CIA-RDP88-00206R000300150015-5

Declassified in Part - Sanitized Copy Approved for Release 2012/05/01 :

CIA-RDP88-00206R000300150015-5

COUNTRY		PROVINCE		MAP REFERENCE	LATITUDE	LONGITUDE	
Ireland		WAC. 221 A			51.5 N	08.28 W	
AREA NO	SUBJECT	SUBJECT	SUBJECT	SUBJECT	SUBJECT	SUBJECT	SUBJECT
CORK		STREET			SCENE		
							20
							40
DATE OF PHOTO		TYPE	QUALITY	CLASS	NO OF CARDS	SERIAL NO	
27 Aug 82						6,7,28	
CLASSIFICATION				CAPTIONED BY			
Conf.				TK			

25X1

PHOTO ANALYSIS REPORT

FORM 174 OBSOLETE PREVIOUS EDITIONS

Declassified in Part - Sanitized Copy Approved for Release 2012/05/01 :

CIA-RDP88-00206R000300150015-5

Declassified in Part - Sanitized Copy Approved for Release 2012/05/01 :

CIA-RDP88-00206R000300150015-5

MAP REFERENCE

LATITUDE

LONGITUDE

5154N

0828W

COUNTRY Ireland			PROVINCE UAC 229 A					
AREA NO	SUBJECT	SUBJECT	SUBJECT	SUBJECT	SUBJECT	SUBJECT	SUBJECT	
	5	(NR)	10		15		20	
	25		30		35		40	
	45		50					

CLURK (NR) TYPICAL CLOUTIR
PI ROAD

25X1

1, 2B

DATE OF PHOTO	TYPE	QUALITY	CLASS	NO OF CARDS	SC
31 May 62					
CLASSIFICATION Conf.			CAPTIONED BY IK.		

FORM 174 OBSOLETE PREVIOUS EDITIONS

PHOTO ANALYSIS REPORT

Declassified in Part - Sanitized Copy Approved for Release 2012/05/01 :

CIA-RDP88-00206R000300150015-5

Declassified in Part - Sanitized Copy Approved for Release 2012/05/01 :

CIA-RDP88-00206R000300150015-5

MAP REFERENCE

LATITUDE

LONGITUDE

1077000

1077000

5141N

0927W

COUNTRY Indonesia		PROVINCE WAC 229A							
AREA NO	SUBJECT	SUBJECT	SUBJECT	SUBJECT	SUBJECT	SUBJECT	SUBJECT	SUBJECT	SUBJECT
	5		10		15				20
	25		30		35				40
	45		50						

DATE OF PHOTO	TYPE	QUALITY	CLASS	NO OF CARDS	SOURCE
3/15/42				6728	
CLASSIFICATION Conf.			CAPTIONED BY JK		

25X1

FORM 174 OBSOLETE PREVIOUS EDITIONS

PHOTO ANALYSIS REPORT

Declassified in Part - Sanitized Copy Approved for Release 2012/05/01 :

CIA-RDP88-00206R000300150015-5

Declassified in Part - Sanitized Copy Approved for Release 2012/05/01 :
 CIA-RDP88-00206R000300150015-5

LONGITUDE 0945W
~~1015W~~

MAP REFERENCE TIRAS ATLAS LATITUDE 5155N

COUNTRY		PROVINCE							
AREA NO		SUBJECT	SUBJECT	SUBJECT	SUBJECT	SUBJECT	SUBJECT	SUBJECT	
HEALY		PASS			COUNTRY				
IDE									

WAC ~~WAC~~ 229A

ILLEGIB

DATE OF PHOTO	TYPE	QUALITY	CLASS	NO OF CARDS	SOURCE
CLASSIFICATION				CAPTIONED BY	



PHOTO ANALYSIS REPORT

FORM 174 OBSOLETE PREVIOUS EDITION

Declassified in Part - Sanitized Copy Approved for Release 2012/05/01 :
 CIA-RDP88-00206R000300150015-5

Declassified in Part - Sanitized Copy Approved for Release 2012/05/01 : CIA-RDP88-00206R000300150015-5

PHOTO NO 1644001		MAP REFERENCE TIME'S ATLAS		LATITUDE 5155 N		LONGITUDE 145 W 10 15 W	
COUNTRY				PROVINCE ILAC RDC			
AREA NO	SUBJECT	SUBJECT	SUBJECT	SUBJECT	SUBJECT	SUBJECT	SUBJECT
	H	E	A	L	Y	P	A
	I	D	E			S	S
						C	O
						U	N
						T	R
						I	S

ILLEGIB

DATE OF PHOTO	TYPE	QUALITY	CLASS	NO OF CARDS
CLASSIFICATION			CAPTIONED BY	

PHOTO ANALYSIS REPORT

Declassified in Part - Sanitized Copy Approved for Release 2012/05/01 : CIA-RDP88-00206R000300150015-5

Declassified in Part - Sanitized Copy Approved for Release 2012/05/01 : GITUDE

CIA-RDP88-00206R000300150015-5

PHOTO NO 1644000 | G 1023-BK | MAP REFERENCE NISC in 2nd tier | LATITUDE 5150N | GITUDE 0954W

COUNTRY Ireland | SUBJECT WAC ~~72E~~ 229A

AREA NO	SUBJECT	SUBJECT	SUBJECT	SUBJECT	SUBJECT	SUBJECT	SUBJECT	SUBJECT
	S	N	E	E	M	(NR)	P	I
	D	R	Y	I	N	G	L	E
							S	O
								F
								P
								E
								A
								T

25X1

DATE OF PHOTO	TYPE	EXPOSURE	FLASH	NO OF CARDS	SERIAL
15 Sept 62	CNF				

PHOTO ANALYSIS REPORT

Declassified in Part - Sanitized Copy Approved for Release 2012/05/01 :

CIA-RDP88-00206R000300150015-5

Declassified in Part - Sanitized Copy Approved for Release 2012/05/01 : GITUDE

CIA-RDP88-00206R000300150015-5

MAP REFERENCE

GRIDING

NIS C. 11. 2. 3. 4. 5. 6. 7. 8. 9. 10. 11. 12. 13. 14. 15. 16. 17. 18. 19. 20. 21. 22. 23. 24. 25. 26. 27. 28. 29. 30. 31. 32. 33. 34. 35. 36. 37. 38. 39. 40. 41. 42. 43. 44. 45. 46. 47. 48. 49. 50.

5209 N

0958 W

PHOTO NO

1644033

C. 11. 2. 3. 4. 5. 6. 7. 8. 9. 10. 11. 12. 13. 14. 15. 16. 17. 18. 19. 20. 21. 22. 23. 24. 25. 26. 27. 28. 29. 30. 31. 32. 33. 34. 35. 36. 37. 38. 39. 40. 41. 42. 43. 44. 45. 46. 47. 48. 49. 50.

NIS C. 11. 2. 3. 4. 5. 6. 7. 8. 9. 10. 11. 12. 13. 14. 15. 16. 17. 18. 19. 20. 21. 22. 23. 24. 25. 26. 27. 28. 29. 30. 31. 32. 33. 34. 35. 36. 37. 38. 39. 40. 41. 42. 43. 44. 45. 46. 47. 48. 49. 50.

WAC 172C

COUNTRY

Iceland

PROVINCE

AREA NO

SUBJECT

SUBJECT

SUBJECT

SUBJECT

SUBJECT

SUBJECT

SUBJECT

SUBJECT

I N C H

B E A C H

O N

D I N G L

E B A Y

230

25X1

DATE OF PHOTO	TYPE	QUALITY	CLASS	NO OF CARDS	SERIAL
1 Sept 82					
CLASSIFICATION			CAPTIONED BY		
Conf.			UC		

PHOTO ANALYSIS REPORT

FORM 17A OBSOLETE PREVIOUS

Declassified in Part - Sanitized Copy Approved for Release 2012/05/01 :

CIA-RDP88-00206R000300150015-5

Declassified in Part - Sanitized Copy Approved for Release 2012/05/01 : CIA-RDP88-00206R000300150015-5

PHOTO NO 164486U | G-1023-82 | MAP REFERENCE Wb Gazetteer | LATITUDE 5208N | LONGITUDE 1015W

COUNTRY Ireland | PROVINCE WAC 172D

AREA NO	SUBJECT	SUBJECT	SUBJECT	SUBJECT	SUBJECT	SUBJECT	SUBJECT	SUBJECT
								20
	D	I	N	G	L	E	P	O
								R
								T

DATE OF PHOTO 1 Sept 82 | TYPE | QUALITY | CLASS 6,7,30 | NO OF CARDS | SOURCE

CLASSIFICATION Conf. | CAPTIONED BY C.

PHOTO ANALYSIS REPORT

Declassified in Part - Sanitized Copy Approved for Release 2012/05/01 : CIA-RDP88-00206R000300150015-5

PHOTO NO 1644001 | C-1023-8-4 | MAP REFERENCE | LATITUDE 5205N | LONGITUDE 1014W

COUNTRY Indonesia					PROVINCE WAC 172D					
AREA NO					SUBJECT		SUBJECT		SUBJECT	
D I N G L E					B A Y		S E A		C O A S T	
- A T - E N D -					O F		D I N G L E		P E	
N I N S U L A										

25X1

				2,30			
DATE OF PHOTO	FILE	QUALITY	FEAS	NO OF FRAMES	SOURCE		

PHOTO ANALYSIS REPORT

Declassified in Part - Sanitized Copy Approved for Release 2012/05/01 :
CIA-RDP88-00206R000300150015-5

1044000		MAP REFERENCE		LATITUDE		LONGITUDE	
5050N		0009W		PROVINCE		WAC 230A	
COUNTRY	United Kingdom			SUBJECT	SUBJECT	SUBJECT	SUBJECT
AREA NO	B R I C H T O N			B R I C H T O N			B
	E A C H						

ILLEGIB

2,710

DATE OF PHOTO	TYPE	QUANTITY	CLASS	NO OF CARDS	NUMBER
5 SEP 62					
CLASSIFICATION	CAPTIONED BY				

PHOTO ANALYSIS REPORT

Declassified in Part - Sanitized Copy Approved for Release 2012/05/01 :
CIA-RDP88-00206R000300150015-5

ILLEGIB

Declassified in Part - Sanitized Copy Approved for Release 2012/05/01 :
CIA-RDP88-00206R000300150015-5

Page Denied

Declassified in Part - Sanitized Copy Approved for Release 2012/05/01 :
CIA-RDP88-00206R000300150015-5

12 79

Declassified in Part - Sanitized Copy Approved for Release 2012/05/01 : CIA-RDP88-00206R000300150015-5

NOTE NO		1844864		C1023 '64		MAP REFERENCE		5050N		0009W	
COUNTRY		United Kingdom		PROVINCE		WAG 230A					
AREA NO											
SUBJECT		SUBJECT		SUBJECT		SUBJECT		SUBJECT		SUBJECT	
B R I C H I O N		H O V S I N G								N R	
B E A C H											
DATE OF PHOTO		TYPE		QUALITY		CLASS		NO OF CARDS		SERIES	
554782											
CLASSIFICATION		Conf.		CAPTIONED BY		DC					

25X1

PHOTO ANALYSIS REPORT

Declassified in Part - Sanitized Copy Approved for Release 2012/05/01 : CIA-RDP88-00206R000300150015-5

PHOTO NO		1644865		MAP REFERENCE		5145N		LONGITUDE		0115W	
COUNTRY		United Kingdom		PROVINCE		WAC 230A					
AREA NO		SUBJECT		SUBJECT		SUBJECT		SUBJECT		SUBJECT	
OX	F	O	R	V	I	E	W	O	F	C	I
F	R	D	M	C	A	R	F	T	O	W	E
DATE OF PHOTO		TYPE		QUALITY		CLASS		NO OF CARDS		SER	
5/11/82		A		G		G.7					
CLASSIFICATION											

25X1

PHOTO ANALYSIS REPORT

Declassified in Part - Sanitized Copy Approved for Release 2012/05/01 : LATITUDE
 CIA-RDP88-00206R000300150015-5 LONGITUDE 5145N 0115W

PHOTO NO 1644866	C1023-82		MAP REFERENCE	WAC 230A											
COUNTRY <i>United Kingdom</i>	PROVINCE		SUBJECT	SUBJECT	SUBJECT	SUBJECT	SUBJECT	SUBJECT	SUBJECT	SUBJECT					
AREA NO	SUBJECT	SUBJECT	SUBJECT	SUBJECT	SUBJECT	SUBJECT	SUBJECT	SUBJECT	SUBJECT	SUBJECT					
O	X	F	O	R	D	H	I	G	H	S	T	R	E	E	T

DATE OF PHOTO	TYPE	QUALITY	CLASS	NO OF CARDS	SOURCE
<i>5 Sep 78</i>			<i>6,7,78</i>		
CLASSIFICATION			CAPTION BY		
			<i>JIC</i>		

25X1

PHOTO ANALYSIS REPORT

Declassified in Part - Sanitized Copy Approved for Release 2012/05/01 :
 CIA-RDP88-00206R000300150015-5

Declassified in Part - Sanitized Copy Approved for Release 2012/05/01 : LONGITUDE

CIA-RDP88-00206R000300150015-5

MAP REFERENCE

LATITUDE

5446N

0134W

PHOTO NO

1644851

C102342

COUNTRY

United Kingdom

PROVINCE

WAC 171A

AREA NO

SUBJECT

SUBJECT

SUBJECT

SUBJECT

SUBJECT

SUBJECT

SUBJECT

SUBJECT

DURHAM

MARKET

PLACE

25X1

6/7/78

STATE OF MICHIGAN

TYPE

QUALITY

YEAR

DATE OF EXAMIN

NAME

CLASSIFICATION

PHOTO ANALYSIS REPORT

Declassified in Part - Sanitized Copy Approved for Release 2012/05/01 :

CIA-RDP88-00206R000300150015-5

Declassified in Part - Sanitized Copy Approved for Release 2012/05/01 :
 CIA-RDP88-00206R000300150015-5

PHOTO NO	1644000	LOT NO		MAP REFERENCE		LATITUDE	5446N	LONGITUDE	0134W
COUNTRY	WACITTA								
AREA NO	SUBJECT	SUBJECT	SUBJECT	SUBJECT	SUBJECT	SUBJECT	SUBJECT	SUBJECT	SUBJECT
	DURHAM		CASTLE		CATHEDRAL				
	AND		OLD		BRIDGE				
	FROM		NEW		BRIDGE				
6, 7, 8, 9, 10, 28, 29									
DATE OF PHOTO	TYPE	QUALITY	CLASS	NO OF CARDS	[REDACTED]				
CLASSIFICATION				CAPTIONED BY					

ILLEGIB

PHOTO ANALYSIS REPORT

Declassified in Part - Sanitized Copy Approved for Release 2012/05/01 :
 CIA-RDP88-00206R000300150015-5

Declassified in Part - Sanitized Copy Approved for Release 2012/05/01 :

CIA-RDP88-00206R000300150015-5

104401A		REG 1022-02		MAP REFERENCE	LATITUDE	LONGITUDE	
5555N		0312W		COUNTRY			
United Kingdom		WAC 171A		AREA NO			
SUBJECT		SUBJECT		SUBJECT		SUBJECT	
EDITION		K.C.H.		RAILROAD		STATION	
3		10		15		20	
25		30		35		40	
45		50					

DATE OF PHOTO	TYPE	SECURITY	CLASS	PREPARED BY	NO. OF
5 Sept 92					
CLASSIFICATION	CAPTIONED BY				
	H.C.				

25X1

PHOTO ANALYSIS REPORT

Declassified in Part - Sanitized Copy Approved for Release 2012/05/01 :

CIA-RDP88-00206R000300150015-5

Declassified in Part - Sanitized Copy Approved for Release 2012/05/01 : CIA-RDP88-00206R000300150015-5

CIA-RDP88-00206R000300150015-5

1544012		191023-02		MAP REFERENCE	LATITUDE	LONGITUDE	
COUNTRY	United Kingdom			PROVINCE			
AREA NO	SUBJECT	SUBJECT	SUBJECT	SUBJECT	SUBJECT	SUBJECT	SUBJECT
	5		10	V	15	E	20
				W		O	F
	25	A	30		35		C
		N	40				
	45	D	50				
				P			
				O			
				R			
				T			

DATE OF PHOTO	TYPE	QUALITY	CLASS	NO OF CARDS	SOURCE
5510182					
CLASSIFICATION	CAPTIONED BY				

PHOTO ANALYSIS REPORT

FORM 47A OBSOLETE PREVIOUS

Declassified in Part - Sanitized Copy Approved for Release 2012/05/01 :

CIA-RDP88-00206R000300150015-5

25X1

Declassified in Part - Sanitized Copy Approved for Release 2012/05/01 :

CIA-RDP88-00206R000300150015-5

MAP REFERENCE

LATITUDE

LONGITUDE

5624N

0326W

COUNTRY		SUBJECT		SUBJECT		SUBJECT		SUBJECT		SUBJECT		SUBJECT		SUBJECT	
AREA NO		SUBJECT		SUBJECT		SUBJECT		SUBJECT		SUBJECT		SUBJECT		SUBJECT	
PERTH		CITY		MAIN		HIGHWAY									
NR		CITY		MAIN		HIGHWAY									

WAC: 150A

1, 23

16 Sept 70

CLASSIFICATION

APPROVED BY

25X1

Declassified in Part - Sanitized Copy Approved for Release 2012/05/01 :

CIA-RDP88-00206R000300150015-5

Declassified in Part - Sanitized Copy Approved for Release 2012/05/01 :
CIA-RDP88-00206R000300150015-5

MAP REFERENCE

LATITUDE

5728 N

LONGITUDE

0414 W

COUNTRY				PROVINCE																	
AREA NO				SUBJECT			SUBJECT			SUBJECT			SUBJECT			SUBJECT			SUBJECT		
				I	N	V	E	R	N	E	S	S	R	I	V	E	R	N	E	S	
				5	10	15	20	25	30	35	40	45	50	55	60	65	70	75	80	85	
				S																	

WAC 150 C

ILLEGIB

67,29

DATE OF PHOTO	TYPE	QUALITY	CLASS	NO OF SLIDES	NO
105 x 92					
CLASSIFICATION				CAPTIONED BY	

FORM 174 OBSOLETE PREVIOUS EDITIONS

PHOTO ANALYSIS REPORT

Declassified in Part - Sanitized Copy Approved for Release 2012/05/01 :
CIA-RDP88-00206R000300150015-5

Declassified in Part - Sanitized Copy Approved for Release 2012/05/01 : CIA-RDP88-00206R000300150015-5

PROVIDER NO 1644013				MAP REFERENCE				LATITUDE 5144N				LONGITUDE 0222W					
COUNTRY				PROVINCE WAC 229B				SUBJECT				SUBJECT					
AREA NO				SUBJECT				SUBJECT				SUBJECT					
C	A	M	B	R	I	D	C	E		S	T.	J	O	H	N	'	S
C	O	L	L	E	G	E											
DATE OF PHOTO				TYPE				QUALITY				CLASS					
EXPOSURE				EXPOSURE				EXPOSURE				EXPOSURE					
CLASSIFICATION				CLASSIFICATION				CLASSIFICATION				CLASSIFICATION					

ILLEGIB

PHOTO ANALYSIS REPORT

Declassified in Part - Sanitized Copy Approved for Release 2012/05/01 : CIA-RDP88-00206R000300150015-5

Declassified in Part - Sanitized Copy Approved for Release 2012/05/01 :
CIA-RDP88-00206R000300150015-5

PROVIDER NO 4079010				MAP REFERENCE				LATITUDE 5144N				LONGITUDE 0022W			
COUNTRY United Kingdom								PROVINCE WAL 229 B							
AREA NO		SUBJECT		SUBJECT		SUBJECT		SUBJECT		SUBJECT		SUBJECT		SUBJECT	
C	A	N	B	R	I	D	G	E							
A	C	E												P	L
DATE TO EXPIRE		FILE		SERIAL		CLASS		DATE OF LABOR		SERIAL NO					
15/12/11		C107						6/7/10							
CLASSIFICATION		CLASSIFICATION		CLASSIFICATION		CLASSIFICATION		CLASSIFICATION		CLASSIFICATION					

25X1

PHOTO ANALYSIS REPORT

Declassified in Part - Sanitized Copy Approved for Release 2012/05/01 :
CIA-RDP88-00206R000300150015-5

Declassified in Part - Sanitized Copy Approved for Release 2012/05/01 :
 CIA-RDP88-00206R000300150015-5

COUNTRY		PROVINCE		MAP REFERENCE		LATITUDE		LONGITUDE	
United Kingdom						51°44'N		0°02'W	
AREA NO.		SUBJECT		SUBJECT		SUBJECT		SUBJECT	
C A N B R I D G E		K I N G S		C O L					
L E G E									
DATE OF PHOTO		TYPE		QUALITY		CLASS		NO OF CARDS	
10 Sept 86									
CLASSIFICATION		CAPTIONED BY		SOURCE OF PHOTO					
(Conf)		U.C.							

PHOTO ANALYSIS REPORT

FORM 174 OBSOLETE PREVIOUS EDITIONS

Declassified in Part - Sanitized Copy Approved for Release 2012/05/01 :
 CIA-RDP88-00206R000300150015-5

25X1

679

Declassified in Part - Sanitized Copy Approved for Release 2012/05/01 :

CIA-RDP88-00206R000300150015-5

MAP REFERENCE

LATITUDE

LONGITUDE

5202N

0151W

COUNTRY	United Kingdom			PROVINCE	WAC 171C 171C													
AREA NO	SUBJECT	SUBJECT	SUBJECT	SUBJECT	SUBJECT	SUBJECT	SUBJECT	SUBJECT										
	B	R	O	A	D	W	A	Y	10	I	O	W	N	15				20
									30					35				40
									45									
									50									
CLASSIFICATION	10/11/12/13/14/15/16/17/18/19/20/21/22/23/24/25/26/27/28/29/30/31/32/33/34/35/36/37/38/39/40/41/42/43/44/45/46/47/48/49/50/51/52/53/54/55/56/57/58/59/60/61/62/63/64/65/66/67/68/69/70/71/72/73/74/75/76/77/78/79/80/81/82/83/84/85/86/87/88/89/90/91/92/93/94/95/96/97/98/99/00																	
FORM 174	PHOTO ANALYSIS REPORT																	

25X1

Declassified in Part - Sanitized Copy Approved for Release 2012/05/01 :

CIA-RDP88-00206R000300150015-5

Declassified in Part - Sanitized Copy Approved for Release 2012/05/01 :
 CIA-RDP88-00206R000300150015-5

COUNTRY	AREA NO	SUBJECT	SUBJECT	SUBJECT	SUBJECT	SUBJECT	SUBJECT	SUBJECT	SUBJECT	MAP REFERENCE	LONGITUDE											
U.P.I. Kingdom																						
		B	L	E	N	H	E	I	I	P	A	L	A	C								

DATE OF PHOTO	TYPE	QUALITY	CLASS	NO OF CARDS	SOURCE OF
22 Sept 82			710		
CLASSIFICATION	CAPTION/NO				

25X1

PHOTO ANALYSIS REPORT

Declassified in Part - Sanitized Copy Approved for Release 2012/05/01 :
 CIA-RDP88-00206R000300150015-5

Declassified in Part - Sanitized Copy Approved for Release 2012/05/01 :

CIA-RDP88-00206R000300150015-5

LONGITUDE

0754E

LATITUDE

4958N

MAP REFERENCE

WAG 231D

PROVINCE

COUNTRY

West Germany

PROVINCE

AREA NO

B I N G E N E R			T O W N			O N			R H I N		
E R I V E R			T O W N			O N			R H I N		

ILLEGIB

6729

DATE OF PHOTO	TYPE	QUALITY	CLASS	NO OF CARDS	NUMBER OF PHOTO	
25 Sept 66						
CLASSIFICATION	CAPTIONED BY					

PHOTO ANALYSIS REPORT

Declassified in Part - Sanitized Copy Approved for Release 2012/05/01 :

CIA-RDP88-00206R000300150015-5

Declassified in Part - Sanitized Copy Approved for Release 2012/05/01 : CIA-RDP88-00206R000300150015-5

PHOTO NO 1644000 | C.1023-02 | MAP REFERENCE N10622000 | LATITUDE 4955 N | LONGITUDE 0704 E

COUNTRY West Germany | PROVINCE WAC 231 D

AREA NO	SUBJECT	SUBJECT	SUBJECT	SUBJECT	SUBJECT	SUBJECT	SUBJECT	SUBJECT
BERN	KAST	STEL	-	KU	E	S	(NR)	20 V
ILL	LA	GE						40-

DATE OF PHOTO 25 Sept 82

CLASSIFICATION Conf.

CAPTIONED BY G.C.

FORM 4727 OBSOLETE PREVIOUS

PHOTO ANALYSIS REPORT

Declassified in Part - Sanitized Copy Approved for Release 2012/05/01 : CIA-RDP88-00206R000300150015-5

Declassified in Part - Sanitized Copy Approved for Release 2012/05/01 : CIA-RDP88-00206R000300150015-5

PHOTO NO 1644883 | MAP REFERENCE G1023-82 | LATITUDE 5002N | LONGITUDE 0711E

COUNTRY	PROVINCE									
West Germany	WAC 231A									
AREA NO	SUBJECT	SUBJECT	SUBJECT	SUBJECT	SUBJECT	SUBJECT	SUBJECT	SUBJECT	SUBJECT	SUBJECT
										20
Z	E	L	L							15
				V	I	L	L	A	G	E
										30
										40
										50
										60

25X1

DATE OF PHOTO	TYPE	QUALITY	CLASS	NO OF CARDS	SOURCE OF PIC
25 Sept 82			6, 7, 29		
CLASSIFICATION			EXPIRATION DATE		

PHOTO ANALYSIS REPORT

Declassified in Part - Sanitized Copy Approved for Release 2012/05/01 : CIA-RDP88-00206R000300150015-5

Declassified in Part - Sanitized Copy Approved for Release 2012/05/01 : CIA-RDP88-00206R000300150015-5

PHOTO NO 1644884 LOT NO 61623-81 MAP REFERENCE LATITUDE 5333N LONGITUDE 1000E

COUNTRY West Germany PROVINCE WAC 170C

AREA NO	SUBJECT	SUBJECT	SUBJECT	SUBJECT	SUBJECT	SUBJECT	SUBJECT	SUBJECT	SUBJECT							
H	A	M	B	U	R	G	B	I	N	N	E	N	A	L	S	T
E	R															

DATE OF PHOTO TYPE QUALITY CLASS 6730 NO OF CARDS SOURCE OF PHOTO

CLASSIFICATION 25X1 CAPTIONED BY P/C

PHOTO ANALYSIS REPORT

Declassified in Part - Sanitized Copy Approved for Release 2012/05/01 : CIA-RDP88-00206R000300150015-5

Declassified in Part - Sanitized Copy Approved for Release 2012/05/01 : CIA-RDP88-00206R000300150015-5

PHOTO NO	1644885	LOT NO	61123-82	MAP REFERENCE	5333N	LONGITUDE	1000E
COUNTRY	West Germany		PROVINCE	WAC 170C			
AREA NO	SUBJECT	SUBJECT	SUBJECT	SUBJECT	SUBJECT	SUBJECT	SUBJECT
	H	A	M	B	U	R	G
	F	I	R	O	M	T	O
	C	H	A	E	L	'	S
	G	T	E	L	E	C	O
	T	O	W	E	R	O	F
	C	H	U	R	C	H	S
	T	O	W	E	R		

DATE OF PHOTO	TYPE	QUALITY	CLASS	NO OF CARDS	SOURCE OF PHOTO
295-786			6723		
CLASSIFICATION	CAPTIONED BY				
Cut	C.C.				

25X1

PHOTO ANALYSIS REPORT

Declassified in Part - Sanitized Copy Approved for Release 2012/05/01 : CIA-RDP88-00206R000300150015-5

PHOTO NO 1644886		EDT NO		MAP REFERENCE		LATITUDE 5333 N		LONGITUDE 1000 E	
COUNTRY			PROVINCE			WAC 170 C			
AREA NO		SUBJECT	SUBJECT	SUBJECT	SUBJECT	SUBJECT	SUBJECT	SUBJECT	SUBJECT
HAMBURG		ST	FRUM	CITY	M	LK	G	E	A
TOWER		ST.	M	M	I	C	H	A	E
DATE OF PHOTO		TYPE	QUALITY	CLASS	NO OF CARDS	SOURCE OF PHOTO			
29 Sept 62					47				
CLASSIFICATION		CAPTIONED BY							

25X1

PHOTO ANALYSIS REPORT

PHOTO NO: **1644887** LOT NO: _____

MAP REFERENCE: _____ COORDINATES: **5333 N** | **1000 E**

COUNTRY: _____ PROVINCE: **WAC 1700**

AREA NO	SUBJECT	SUBJECT	SUBJECT	SUBJECT	SUBJECT	SUBJECT	SUBJECT	SUBJECT	SUBJECT
H	A	M	B	U	R	G	L	K	G
S	T	F	R	O	M	S	T.	M	I
T	O	W	E	R	A	T	H	A	R

10 S O U T H W E
30 T
40 H A R B O R

DATE OF PHOTO: _____ TYPE: _____ QUALITY: _____ CLASS: **6730** NO OF CARDS: _____ SHINING: _____

CLASSIFICATION: **295742** CAPTIONED BY: _____

ILLEGIB

PHOTO ANALYSIS REPORT

Declassified in Part - Sanitized Copy Approved for Release 2012/05/01 : ITUDE
CIA-RDP88-00206R000300150015-5

PHOTO NO: 1644888 LOT NO: G1023-82 MAP REFERENCE: 5222N LONGITUDE: 094.3E

COUNTRY: West Germany PROVINCE: WAC170C

AREA NO	SUBJECT	SUBJECT	SUBJECT	SUBJECT	SUBJECT	SUBJECT	SUBJECT	SUBJECT	
			10	H	O	D	E	R	20
			30	I					
			50						

CLASSIFICATION: Conf.

DATE OF PHOTO	TYPE	QUALITY	CLASS	NO OF CARDS	SOURCE OF PHOTO

LAPTOP NO: 07

PHOTO ANALYSIS REPORT

Declassified in Part - Sanitized Copy Approved for Release 2012/05/01 :
CIA-RDP88-00206R000300150015-5

Declassified in Part - Sanitized Copy Approved for Release 2012/05/01 : ^{ITIDE} 0952 E
CIA-RDP88-00206R000300150015-5

PHOTO NO	1644889	LOT NO	G1023-82	MAP REFERENCE	5120N	0952 E
COUNTRY	West Germany		PROVINCE	WAC 231A		
AREA NO	SUBJECT	SUBJECT	SUBJECT	SUBJECT	SUBJECT	SUBJECT
	15	20	25	30	35	40
	WITZENHAUSEN			TOWN		
	45	50				
DATE OF PHOTO	TYPE	QUALITY	CLASS	NO OF CARDS	SOURCE OF PHOTO	
CLASSIFICATION	Conf.		CAPTIONED BY		VC	

25X1

PHOTO ANALYSIS REPORT

Declassified in Part - Sanitized Copy Approved for Release 2012/05/01 :
CIA-RDP88-00206R000300150015-5

Declassified in Part - Sanitized Copy Approved for Release 2012/05/01 : TUDE
CIA-RDP88-00206R000300150015-5

PHOTO NO.	1644890	LOT NO.	G1023-82	MAP REFERENCE	W13622t.c.r	5120N	0952E
COUNTRY	West Germany	PROVINCE		WAC 231A			
AREA NO.		SUBJECT		SUBJECT	SUBJECT	SUBJECT	SUBJECT
WITZENHÄUSEN (NR) EAST							
GERMAN BORDIER NEAR							
TOWN							
DATE OF PHOTO		TYPE		CLASS	NO OF CARDS	SEARCH	
CLASSIFICATION				Capt.	1,8,10		
CAPTIONED BY				V.C.			

25X1

PHOTO ANALYSIS REPORT

Declassified in Part - Sanitized Copy Approved for Release 2012/05/01 :
CIA-RDP88-00206R000300150015-5

PHOTO NO	1644891	LOT NO	C1103-82	MAP REFERENCE	5120N	LONGITUDE	095.2E
COUNTRY	West Germany		PROVINCE	UAC 231A			
AREA NO	SUBJECT	SUBJECT	SUBJECT	SUBJECT	SUBJECT	SUBJECT	SUBJECT
	WITZ	ENH	AU	SEN	(NR)	EAST	
	GER	MAN	B	RD	ER	NEAR	
	TOWN						
DATE OF PHOTO	TYPE	QUALITY	FLASH	NO. OF FRAMES	SERIES NO.		
CLASSIFICATION	C-1						

25X1

PHOTO ANALYSIS REPORT

ILLEGIB

Declassified in Part - Sanitized Copy Approved for Release 2012/05/01 :
CIA-RDP88-00206R000300150015-5

Page Denied

Declassified in Part - Sanitized Copy Approved for Release 2012/05/01 :
CIA-RDP88-00206R000300150015-5

Declassified in Part - Sanitized Copy Approved for Release 2012/05/01 : ITMBE
 CIA-RDP88-00206R000300150015-5

PHOTO NO 1644893		LOT NO		MAP REFERENCE		IDENTITY 5117N		ITEM # 0759E	
COUNTRY	PROVINCE WAC 231A			SUBJECT		SUBJECT		SUBJECT	
AREA NO	SUBJECT	SUBJECT	SUBJECT	SUBJECT	SUBJECT	SUBJECT	SUBJECT	SUBJECT	SUBJECT
BAD	-	S	O	D	E	N	H	A	I
ARIE							N		S
									R
									U

ILLEGIB **6728**

DATE OF PHOTO	TYPE	QUALITY	CLASS	NO OF CARDS	SOL
29 Sept 82					
CLASSIFICATION			CAPTIONED BY		

PHOTO ANALYSIS REPORT

Declassified in Part - Sanitized Copy Approved for Release 2012/05/01 :
 CIA-RDP88-00206R000300150015-5

PHOTO NO. 1644894		G1023-BL		MAP REFERENCE 5049N 10846E			
COUNTRY West Germany			PROVINCE WAC 231A				
AREA NO.		SUBJECT	SUBJECT	SUBJECT	SUBJECT	SUBJECT	SUBJECT
MARBURG		CITY	RIATHAU				
S							
DATE OF PHOTO		TYPE	QUALITY	CLASS	NO. OF CARDS	SOURCE OF PHOT.	
29 Sept 82				478			
CLASSIFICATION Conf.		CAPTIONED BY	J.C.				

25X1

PHOTO ANALYSIS REPORT