

ILLEGIB

Declassified in Part - Sanitized Copy Approved for Release 2012/05/01 :
CIA-RDP88-00206R000300150013-7

Page Denied

Next 1 Page(s) In Document Denied

Declassified in Part - Sanitized Copy Approved for Release 2012/05/01 :
CIA-RDP88-00206R000300150013-7

Declassified in Part - Sanitized Copy Approved for Release 2012/05/01 :

CIA-RDP88-00206R000300150013-7 MAP REFERENCE LATITUDE 36 05 N LONGITUDE 120 19 E

25X1	COUNTRY	China		PROVINCE	
	AREA NO	SUBJECT	SUBJECT	SUBJECT	SUBJECT
		Q I N G D A O	S U B M A R I N E	B A	
		S E R	C L A S S	S S S	A N 2
		17	214		

25X1

PT 1 of 5 pgs. [Redacted]

25X1

532

DATE OF PHOTO	TYPE	QUALITY	CLASS	NO OF CARDS
Sept Oct 82				

25X1

CLASSIFICATION [Redacted]

CAPTIONED BY [Signature]

FORM 174 OBSOLETE EDITIONS PHOTO ANALYSIS REPORT

Declassified in Part - Sanitized Copy Approved for Release 2012/05/01 :

CIA-RDP88-00206R000300150013-7

ILLEGIB

Declassified in Part - Sanitized Copy Approved for Release 2012/05/01 :
CIA-RDP88-00206R000300150013-7

Page Denied

Next 1 Page(s) In Document Denied

Declassified in Part - Sanitized Copy Approved for Release 2012/05/01 :
CIA-RDP88-00206R000300150013-7

ILLEGIB

Declassified in Part - Sanitized Copy Approved for Release 2012/05/01 :

CIA-RDP88-00206R000300150013-7 *44600*

Declassified in Part - Sanitized Copy Approved for Release 2012/05/01 :

CIA-RDP88-00206R000300150013-7

Declassified in Part - Sanitized Copy Approved for Release 2012/05/01 :

CIA-RDP88-00206R000300150013-7 MAP REFERENCE LATITUDE 36 02 N LONGITUDE 120 18 E

25X1 COUNTRY China PROVINCE

AREA NO.	SUBJECT	SUBJECT	SUBJECT	SUBJECT	SUBJECT	SUBJECT	SUBJECT	SUBJECT
	Q I N G D A O		N A V A L				B A S E	
	H U J I U	C L	A D A		P N		7 1 1	
	U S - 1	C L	L S		P N 903			

25X1 PT 1 of 4 photo series.

25X1 DATE OF PHOTO Sept - Oct 82 TYPE QUALITY 3,30 CLASS NO OF CARDS

25X1 CAPTIONED BY RLB

PHOTO ANALYSIS REPORT

Declassified in Part - Sanitized Copy Approved for Release 2012/05/01 :

CIA-RDP88-00206R000300150013-7

25X1

Declassified in Part - Sanitized Copy Approved for Release 2012/05/01 :
CIA-RDP88-00206R000300150013-7

Page Denied

Next 3 Page(s) In Document Denied

Declassified in Part - Sanitized Copy Approved for Release 2012/05/01 :
CIA-RDP88-00206R000300150013-7

Declassified in Part - Sanitized Copy Approved for Release 2012/05/01 :

CIA-RDP88-00206R000300150013-7

MAP REFERENCE

LATITUDE

LONGITUDE

1644606

WAC 648A 18 12 N 070 30 W

COUNTRY DOMINICAN REPUBLIC PROVINCE WAC 648A

AREA NO	SUBJECT	SUBJECT	SUBJECT	SUBJECT	SUBJECT	SUBJECT	SUBJECT	SUBJECT
LAS	CA	L	D	E	R	A	S	N
A	S	E	E	N	T	R	A	N
E	W	H	C	H	I	S	P	R

OPERATING & TRAINING BASE OF DOMINICAN NAVY.

3, 28, 30

2

25X1	DATE OF PHOTO	TYPE	QUALITY	CLASS	NO OF CARDS	SOURCE OF PHOTOGRAPH
25X1	5 Nov 82					
	CLASSIFICATION CONFIDENTIAL			CAPTIONED BY CZ		

FORM 174 OBSOLETE PREVIOUS EDITIONS

PHOTO ANALYSIS REPORT

Declassified in Part - Sanitized Copy Approved for Release 2012/05/01 :

CIA-RDP88-00206R000300150013-7

Declassified in Part - Sanitized Copy Approved for Release 2012/05/01 :
 CIA-RDP88-00206R000300150013-7

154460		154460-83		MAP REFERENCE	LATITUDE	LONGITUDE		
154460		154460-83			18	12 N 1070 30W		
COUNTRY	DOMINICAN REPUBLIC			PROVINCE	WAC 648A			
AREA NO	SUBJECT	SUBJECT	SUBJECT	SUBJECT	SUBJECT	SUBJECT	SUBJECT	SUBJECT
L A S	5	C A L D E R A S			N A V A L			B
A S E	25	C O M M O			T O W E R	8		A
A	15	G U N						
				3,823				3

25X1	DATE OF PHOTO	TYPE	QUALITY	CLASS	NO OF CARDS	SOURCE OF PHOTOGRAPH
25X1	5 Nov 82					
	CLASSIFICATION		CAPTIONED BY			
	CONFIDENTIAL		CZ.			

FORM 174 OBSOLETE PREVIOUS EDITIONS
 PHOTO ANALYSIS REPORT
 Declassified in Part - Sanitized Copy Approved for Release 2012/05/01 :
 CIA-RDP88-00206R000300150013-7

Declassified in Part - Sanitized Copy Approved for Release 2012/05/01 :
 CIA-RDP88-00206R000300150013-7

MAP REFERENCE: 10440UC 150000 83
 LATITUDE: 18 12 N
 LONGITUDE: 070 30 W

COUNTRY: DOMINICAN REPUBLIC
 PROVINCE: WAC 648A

AREA NO	SUBJECT	SUBJECT	SUBJECT	SUBJECT	SUBJECT	SUBJECT	SUBJECT	SUBJECT
L A S	' C A L D E R A S							
A S E	" B U I L D I N G							
	"							

37 10

25X1 DATE OF PHOTO: 5 Nov 82

25X1 CLASSIFICATION: CONFIDENTIAL

APTIONED BY: C.L.

FORM 174 OBSOLETE PREVIOUS EDITIONS PHOTO ANALYSIS REPORT

Declassified in Part - Sanitized Copy Approved for Release 2012/05/01 :
 CIA-RDP88-00206R000300150013-7

Declassified in Part - Sanitized Copy Approved for Release 2012/05/01 :

CIA-RDP88-00206R000300150013-7

107700-107700-83

MAP REFERENCE

LATITUDE

LONGITUDE

COUNTRY DOMINICAN REPUBLIC		PROVINCE								
AREA NO	SUBJECT	SUBJECT	SUBJECT	SUBJECT	SUBJECT	SUBJECT	SUBJECT			
A T A	R M	-	1	8	10	C A	15	N A B Q	20	O F
D O M	25	1	N I C A	40	N	N A V Y	70			40
	45			50						

23,30

4

25X1

25X1

DATE OF PHOTO	TYPE	QUALITY	CLASS	NO OF CARDS	SOURCE OF PHOTOGRAPH
5 Nov. 82					
CLASSIFICATION CONFIDENTIAL			CAPTIONED BY C.F.		

FORM 174 OBSOLETE PREVIOUS EDITIONS

PHOTO ANALYSIS REPORT

Declassified in Part - Sanitized Copy Approved for Release 2012/05/01 :

CIA-RDP88-00206R000300150013-7

Declassified in Part - Sanitized Copy Approved for Release 2012/05/01 :
 CIA-RDP88-00206R000300150013-7

104401C		16002-73		MAP REFERENCE	LATITUDE	LONGITUDE			
COUNTRY DOMINICAN REPUBLIC			PROVINCE						
AREA NO	SUBJECT	SUBJECT	SUBJECT	SUBJECT	SUBJECT	SUBJECT	SUBJECT		
S	I	R	I	10	DM 3	0	L		
D	M	-	3	15				0	L
				35					
				40					

25X1

DATE OF PHOTO: 5 Nov. 82

TYPE: [REDACTED]

QUALITY: [REDACTED]

CLASS: 3,30

NO. OF CARDS: [REDACTED]

NUMBER OF PHOTOGRAPHS: 5

CLASSIFICATION: CONFIDENTIAL

INDEXED BY: C.F.

FORM 174

PHOTO ANALYSIS REPORT

Declassified in Part - Sanitized Copy Approved for Release 2012/05/01 :
 CIA-RDP88-00206R000300150013-7

Declassified in Part - Sanitized Copy Approved for Release 2012/05/01 :

CIA-RDP88-00206R000300150013-7 83

MAP REFERENCE

LATITUDE

LONGITUDE

COUNTRY						PROVINCE													
AREA NO						SUBJECT		SUBJECT		SUBJECT		SUBJECT							
DOMINICAN REPUBLIC																			
P	R	E	S	T	Q	L	B	10	O	I	E	L	L	15	O	P	G	F	20
F	N		C	4	5	4		30						15	'			40	
								10											

3, 30

6

25X1

25X1

5/11/00, 8 =
CONFIDENTIAL

CAPTIONED BY

FORM 12-78 174

PHOTO ANALYSIS REPORT

Declassified in Part - Sanitized Copy Approved for Release 2012/05/01 :

CIA-RDP88-00206R000300150013-7

Declassified in Part - Sanitized Copy Approved for Release 2012/05/01 :

CIA-RDP88-00206R000300150013-7

83

MAP REFERENCE

LATITUDE

LONGITUDE

COUNTRY
DOMINICAN REPUBLIC

PROVINCE

AREA NO

SUBJECT

SUBJECT

SUBJECT

SUBJECT

SUBJECT

SUBJECT

SUBJECT

SUBJECT

ALL, PN - FBI, CAR QUILLE

3.50

2

25X1

DATE OF PHOTO

TYPE

QUALITY

CLASS

NO OF CARDS

25X1

5/1/79 8/2

CONFIDENTIAL

CAPTIONED BY

FORM 174
12-79

PHOTO ANALYSIS REPORT

Declassified in Part - Sanitized Copy Approved for Release 2012/05/01 :

CIA-RDP88-00206R000300150013-7

Declassified in Part - Sanitized Copy Approved for Release 2012/05/01 :

CIA-RDP88-00206R000300150013-7 83

MAP REFERENCE LATITUDE LONGITUDE

COUNTRY PROVINCE
DOMINICAN REPUBLIC

AREA NO	SUBJECT	SUBJECT	SUBJECT	SUBJECT	SUBJECT	SUBJECT	SUBJECT	SUBJECT
PE	RESTURACION							
2016	"							
	"							

3,30

4

25X1

25X1

DATE OF PHOTO

TYPE

QUALITY

CLASS

NO. OF CARDS

NUMBER OF PHOTOGRAPHS

5 Nov. 82

CONFIDENTIAL

PHOTOGRAPHER

FORM 12 79 174

UNLESS THE PREVIOUS EDITIONS

ANALYSIS REPORT

Declassified in Part - Sanitized Copy Approved for Release 2012/05/01 :

CIA-RDP88-00206R000300150013-7

Declassified in Part - Sanitized Copy Approved for Release 2012/05/01 : CIA-RDP88-00206R000300150013-7

COUNTRY BOLIVIA		PROVINCE WACI194B		MAP REFERENCE 16 34J	ELEVATION 069 02W	
AREA NO 1644614	SUBJECT 160022 83		SUBJECT		SUBJECT	
DESA	AGUA	ADERO	L	K	G.	FK.
PERU	A	T	B	K	I	D
LIVIANA	B	O	A	D	E	R
			WITH		PERU.	
7,28						

STAT	DATE OF PHOTO 29 Oct. 82	TYPE	QUALITY	CLASS	NO OF CARDS	SOURCE OF PHOTOGRAPH
OFFICIAL USE ONLY				CAPTIONING CZ.		

Declassified in Part - Sanitized Copy Approved for Release 2012/05/01 : CIA-RDP88-00206R000300150013-7

Declassified in Part - Sanitized Copy Approved for Release 2012/05/01 :

CIA-RDP88-00206R000300150013-7

MAP REFERENCE

LATITUDE

LONGITUDE

83

16

34S

069 02W

COUNTRY

BOLIVIA

PROVINCE

WAC 1194 B

AREA NO

SUBJECT

SUBJECT

SUBJECT

SUBJECT

SUBJECT

SUBJECT

SUBJECT

SUBJECT

DES	A	G	H	A	D	E	R	O	L	K	G.	A	T
C	U	S	T	O	M	S	T	R	A	P	O	N	P
B	O	L	I	V	I	A	N	B	O	R	D	E	R.

3, 24

2

DATE OF PHOTO

TYPE

QUALITY

CLASS

NO OF CARDS

SOURCE OF PHOTOGRAPH

STAT

29 Oct. 82

CLASSIFICATION

OFFICIAL USE

CAPTIONED BY
CZ.

FORM 174

OBSCLETE PREVIOUS EDITIONS

ONLY

PHOTO ANALYSIS REPORT

Declassified in Part - Sanitized Copy Approved for Release 2012/05/01 :

CIA-RDP88-00206R000300150013-7

Declassified in Part - Sanitized Copy Approved for Release 2012/05/01 :

CIA-RDP88-00206R000300150013-7

MAP REFERENCE

LATITUDE

LONGITUDE

83 16 345 069 02W

COUNTRY BOLIVIA PROVINCE WAC 1194 B

AREA NO	SUBJECT	SUBJECT	SUBJECT	SUBJECT	SUBJECT	SUBJECT	SUBJECT	SUBJECT
	DESAGUADERO	(WR)					CHEC	
	K POINT	ON	ROAD					
	A PAZ	FR	PERUVIAN				BORDER,	

1928

3

DATE OF PHOTO	TYPE	QUALITY	CLASS	NO OF EXPOS	SUBJECT OF PHOTOGRAPH
29 Oct 82					

CLASSIFICATION OFFICIAL USE ONLY CAPTIONED BY CA

FORM 174

PHOTO ANALYSIS REPORT

Declassified in Part - Sanitized Copy Approved for Release 2012/05/01 :

CIA-RDP88-00206R000300150013-7

Declassified in Part - Sanitized Copy Approved for Release 2012/05/01 :

CIA-RDP88-00206R000300150013-7

83 | MAP REFERENCE | 16 | LATITUDE | 05N | 091 | 06W | LONGITUDE

COUNTRY MEXICO | PROVINCE WAC 644C

AREA NO	SUBJECT	SUBJECT	SUBJECT	SUBJECT	SUBJECT	SUBJECT	SUBJECT	SUBJECT
	MEXICAN	MILITARY	CAMP					
	THIS	CAMP	HOUSES					
	GUATEMALAN	REFUGEES &						
	POSS. GUATEMALAN	GUERRILLAS						

3, 8, 29

2

DATE OF PHOTO | TYPE | QUALITY | CLASS | NO OF CARDS | SOURCE OF PHOTOGRAPH

13 Aug. 82

OFFICIAL USE ONLY

CAPTIONED BY C.L.

FORM 12-79 174 OBSOLETE PREVIOUS EDITIONS

PHOTO ANALYSIS REPORT

Declassified in Part - Sanitized Copy Approved for Release 2012/05/01 :

CIA-RDP88-00206R000300150013-7

Declassified in Part - Sanitized Copy Approved for Release 2012/05/01 :
 CIA-RDP88-00206R000300150013-7

164462L | 00022-83 | MAP REFERENCE N15 | LATITUDE 15 | LONGITUDE 56N 090 44W

COUNTRY MEXICO GUATEMALA	PROVINCE WAC 710A							
AREA NO	SUBJECT	SUBJECT	SUBJECT	SUBJECT	SUBJECT	SUBJECT	SUBJECT	SUBJECT
	PLAYA	GRANDE	(N R)				CIV	
	IL	DEFENSE	UNIT				ATA	
	COOPERATIVE						SALACUM	

STAT

DATE OF PHOTO	TYPE	QUALITY	CLASS	NO OF CARDS	SERIES OF PHOTOGRAPH
13 Aug 82					
CLASSIFICATION	OFFICIAL USE ONLY			CAPTIONED BY	
				CZ.	

FORM 174 OBSOLETE PREVIOUS EDITIONS

Declassified in Part - Sanitized Copy Approved for Release 2012/05/01 :
 CIA-RDP88-00206R000300150013-7

MAP REFERENCE

LATITUDE

LONGITUDE

1644622

GOOD-82

COUNTRY

CHILE

PROVINCE

AREA NO

SUBJECT

SUBJECT

SUBJECT

SUBJECT

SUBJECT

SUBJECT

SUBJECT

SUBJECT

CHILEAN NAVAL FE LYN

CH, PN PEG-07

3,23,30

5

STAT

DATE OF PHOTO

TYPE

QUALITY

CLASS

NO OF CARDS

SOURCE OF PHOTOGRAPH

6 Sept 82

CLASSIFICATION

OFFICIAL USE ONLY

CAPTIONED BY CL

FORM 174

USE PREVIOUS EDITIONS

PHOTO ANALYSIS REPORT

Declassified in Part - Sanitized Copy Approved for Release 2012/05/01 :

CIA-RDP88-00206R000300150013-7

MAP REFERENCE

LATITUDE

LONGITUDE

83

NIS

26

015

054

39W

COUNTRY

ARGENTINA

PROVINCE

MAC 1314D

AREA NO

SUBJECT

SUBJECT

SUBJECT

SUBJECT

SUBJECT

SUBJECT

SUBJECT

SUBJECT

P	U	E	R	T	O	E	S	P	E	R	A	N	Z	A	A	L
T	O	P	A	R	A	N	A	C	E	L	L	U	L	O	S	E
P	L	A	N	T.												

STAT

18

DATE OF PHOTO

TYPE

QUALITY

CLASS

NO OF CARDS

25 Nov. 8 2

CLASSIFICATION

CONFIDENTIAL

CAPTIONED BY

CF.

FORM 174 12-79

OBSOLETE PREVIOUS EDITIONS

PHOTO ANALYSIS REPORT

Declassified in Part - Sanitized Copy Approved for Release 2012/05/01 :

CIA-RDP88-00206R000300150013-7

Declassified in Part - Sanitized Copy Approved for Release 2012/05/01 :

CIA-RDP88-00206R000300150013-7

MAP REFERENCE

LATITUDE

LONGITUDE

33 33 N

35 22 E

COUNTRY LEBANON PROVINCE WAC 426 D

AREA NO	SUBJECT	SUBJECT	SUBJECT	SUBJECT	SUBJECT	SUBJECT	SUBJECT	SUBJECT	SUBJECT
	A	Y	N	A	L	H	W	A	H
	W	A	S	C	H	O	O	L	E
	D	I	N	T	E	N	T	S	I
	N PALESTINIAN REFUGEE CAMP.								

7

~~7~~, 8, 9, 10

STAT

DATE OF PHOTO	TYPE	QUALITY	CLASS	NO OF EXPOS	REMARKS
Dec. 19 19 82					
CLASSIFICATION <u>COPYRIGHTED</u>			CAPTIONED BY <u>CIB</u>		



FORM 12-79 174 OBSOLETE PREVIOUS EDITIONS

PHOTO ANALYSIS REPORT

Declassified in Part - Sanitized Copy Approved for Release 2012/05/01 :

CIA-RDP88-00206R000300150013-7

ILLEGIB

Declassified in Part - Sanitized Copy Approved for Release 2012/05/01 :
CIA-RDP88-00206R000300150013-7

Page Denied

STAT

Declassified in Part - Sanitized Copy Approved for Release 2012/05/01 :
CIA-RDP88-00206R000300150013-7

Declassified in Part - Sanitized Copy Approved for Release 2012/05/01 :

CIA-RDP88-00206R000300150013-7

MAP REFERENCE

LATITUDE

LONGITUDE

10-0010-82

33 33 N

35 22 E

COUNTRY	LEBANON		PROVINCE	WAC 426A				
AREA NO	SUBJECT	SUBJECT	SUBJECT	SUBJECT	SUBJECT	SUBJECT	SUBJECT	SUBJECT
	A	N	A	L	H	U	L	W
	E	E	S	L	I	V	I	N
	Y	D	A	M	A	G	E	D
								C
								A
								M
								P.

7

6, 8

STAT

DATE OF PHOTO	TYPE	QUALITY	CLASS	NO OF CARDS	SOURCE
Dec. 19 19 82					
CLASSIFICATION	COPYRIGHTED			CAPTIONED BY	
				CTB	

FORM 174 12-78

PHOTO ANALYSIS REPORT

Declassified in Part - Sanitized Copy Approved for Release 2012/05/01 :

CIA-RDP88-00206R000300150013-7

Declassified in Part - Sanitized Copy Approved for Release 2012/05/01 :

CIA-RDP88-00206R000300150013-7

MAP REFERENCE

LATITUDE

LONGITUDE

33 33 N

35 22 E

COUNTRY

LEBANON

PROVINCE

WAC 426 D

AREA NO

SUBJECT

SUBJECT

SUBJECT

SUBJECT

SUBJECT

SUBJECT

SUBJECT

SUBJECT

A	Y	N	A	L	H	W	L	W	A	H	R	E	C	O	N										
S	T	R	U	C	T	I	O	N	U	N	D	E	R	W	A	Y									
N	S	E	V	E	R	E	L	Y	D	A	M	A	G	E	D	R	E	F	U	G	E	C	A	M	P

6, 7, 8

STAT

DATE OF PHOTO

TYPE

QUALITY

CLASS

NO OF CARDS

SOURCE

Dec 14 1982

CLASSIFICATION

COPYRIGHTED

CAPTIONED BY

CIB

FORM 12-79 174

OBSELETE PREVIOUS EDITIONS

PHOTO ANALYSIS REPORT

Declassified in Part - Sanitized Copy Approved for Release 2012/05/01 :

CIA-RDP88-00206R000300150013-7

Declassified in Part - Sanitized Copy Approved for Release 2012/05/01 :

CIA-RDP88-00206R000300150013-7

MAP REFERENCE

LATITUDE

LONGITUDE

33 33 N 35 22 E

COUNTRY LEBANON PROVINCE Wme 426 D

AREA NO SUBJECT SUBJECT SUBJECT SUBJECT SUBJECT SUBJECT SUBJECT SUBJECT

A Y N A L H W L W A H I S R A E


L I S O L D I E R S P A T R O L I

N P A L E S T I N I A N R E F U G E E

CAMP.

STAT

DATE OF PHOTO	TYPE	QUALITY	CLASS	NO OF CARDS	SOURCE
CLASSIFICATION			CAPTIONED BY		
COPYRIGHTED			[Signature]		



FORM 174 OBSOLETE PREVIOUS EDITIONS

PHOTO ANALYSIS REPORT

Declassified in Part - Sanitized Copy Approved for Release 2012/05/01 :

CIA-RDP88-00206R000300150013-7

Declassified in Part - Sanitized Copy Approved for Release 2012/05/01 :

CIA-RDP88-00206R000300150013-7

MAP REFERENCE

LATITUDE

LONGITUDE

33 53 N

35 30 E

COUNTRY

LEBANON

PROVINCE

WAC 4260

AREA NO

SUBJECT

SUBJECT

SUBJECT

SUBJECT

SUBJECT

SUBJECT

SUBJECT

SUBJECT

1	5	10	15	20
B	E	R	U	T
(T)	H	E	P	A
L	A	N	R	E
S	A	B	A	A
M	O	N	E	M
O	F	W	A	R

REFUGEE CAMPS OF SABRA AND SHATILLA MADE MORE MISERABLE BY THE RAVAGES OF WAR.

6, 8, 10

STAT

DATE OF PHOTO

TYPE

QUALITY

CLASS

NO OF CARDS

SOURCE

100 14 14 82

CLASSIFICATION

COPYRIGHTED

CAPTIONED BY

CTB

FORM

174

INSOLETE PREVIOUS EDITIONS

PHOTO ANALYSIS REPORT

Declassified in Part - Sanitized Copy Approved for Release 2012/05/01 :

CIA-RDP88-00206R000300150013-7

Declassified in Part - Sanitized Copy Approved for Release 2012/05/01 :

CIA-RDP88-00206R000300150013-7

MAP REFERENCE

LATITUDE

LONGITUDE

33 53 N 35 30 E

COUNTRY

LEBANON

PROVINCE

WAC 426C

AREA NO

SUBJECT

SUBJECT

SUBJECT

SUBJECT

SUBJECT

SUBJECT

SUBJECT

SUBJECT

B	E	I	R	U	T	10	T	H	E	15	P	A	L	E	S	T	10	I	N
L	A	N	20	R	E	F	U	G	E	E	30	C	A	M	P	S	40	O	F
S	A	B	A	A	N	A	50	S	H	A	T	I	L	L	A	MADE			
MORE MISERABLE BY THE RAVAGES																			
OF WAR.																			

STAT

6, 8, 10

DATE OF PHOTO	TYPE	QUALITY	CLASS	NO OF CARDS	SOUR
Dec. 14 19 82					
CLASSIFICATION			CAPTIONED BY		
COPYRIGHTED			CJIB		

FORM 174 OBSOLETE PREVIOUS EDITIONS

PHOTO ANALYSIS REPORT

Declassified in Part - Sanitized Copy Approved for Release 2012/05/01 :

CIA-RDP88-00206R000300150013-7

Declassified in Part - Sanitized Copy Approved for Release 2012/05/01 :

CIA-RDP88-00206R000300150013-7

MAP REFERENCE

LATITUDE

LONGITUDE

33 53 N 35 30 E

33 53 N

35 30 E

COUNTRY

LEBANON

PROVINCE

WAC 426C

AREA NO

SUBJECT

SUBJECT

SUBJECT

SUBJECT

SUBJECT

SUBJECT

SUBJECT

SUBJECT

B	E	I	R	W	T	N	E	I	G	H	R	B	O	R	H	O	O				
W	O	M	E	N	A	N	D	T	R	O	O	P	S	O							
T	H	E	M	U	L	T	I	N	A	T	I	O	N	A	L	P	E	C	E	=	
K	E	E	P	I	N	G		T	O	R	C	E	I	N	B	E	I	R	U	T	.

STAT

3 8 10 28

DATE OF PHOTO	EXPOS	IDENTITY	CLASS	NO OF STRIPS	QUALITY OF PR	
Nov 14 19 82						
CLASSIFIED BY	COPYRIGHTED					CAPTIONED BY
						CTB

FORM 174 12 79

PHOTO ANALYSIS REPORT

Declassified in Part - Sanitized Copy Approved for Release 2012/05/01 :

CIA-RDP88-00206R000300150013-7

Declassified in Part - Sanitized Copy Approved for Release 2012/05/01 :

CIA-RDP88-00206R000300150013-7

MAP REFERENCE LATITUDE LONGITUDE

COUNTRY LIBANON PROVINCE

AREA NO	SUBJECT	SUBJECT	SUBJECT	SUBJECT	SUBJECT	SUBJECT	SUBJECT	SUBJECT	SUBJECT
	W T		L I F E		R E T U R N I				
	N G	T O	N O	R M A	6	N S	W I N T		
	E R	C O M E S		I O		B E R K I			

STAT

6, 8, 28

DATE OF PHOTO	TYPE	QUALITY	CLASS	NO OF CARDS	SOURCE OF
Dec 14 19 82					
CLASSIFICATION COPYRIGHTED			CAPTIONED BY CH		



FORM 12-79 174 OBSOLETE PREVIOUS EDITIONS

PHOTO ANALYSIS REPORT

Declassified in Part - Sanitized Copy Approved for Release 2012/05/01 :

CIA-RDP88-00206R000300150013-7

Declassified in Part - Sanitized Copy Approved for Release 2012/05/01 :

CIA-RDP88-00206R000300150013-7 33

MAP REFERENCE

LATITUDE

LONGITUDE

33 50 N

35 47 E

COUNTRY LEBANON PROVINCE WAC 426C

AREA NO SUBJECT SUBJECT SUBJECT SUBJECT SUBJECT SUBJECT SUBJECT SUBJECT

ALBIA VALLEY (T) HOW
SANDS OF PALESTINIAN
JIDIS PERSELO IN THE BEKAN
VALLEY CONTINUE TO TRAIN IN
GUEARRILLA WARFARE.

STAT

3,8

DATE OF PHOTO	TYPE	QUANTITY	CLASS	NO OF COPIES	SCHEMATIC
Dec 14 1982					
CLASSIFICATION			CAPTIONED BY		
COPYRIGHTED			CIB		

FORM 174

PHOTO ANALYSIS REPORT

Declassified in Part - Sanitized Copy Approved for Release 2012/05/01 :

CIA-RDP88-00206R000300150013-7

ILLEGIB

Declassified in Part - Sanitized Copy Approved for Release 2012/05/01 :
CIA-RDP88-00206R000300150013-7

Page Denied

Declassified in Part - Sanitized Copy Approved for Release 2012/05/01 :
CIA-RDP88-00206R000300150013-7

Declassified in Part - Sanitized Copy Approved for Release 2012/05/01 :

CIA-RDP88-00206R000300150013-7

MAP REFERENCE

LATITUDE

LONGITUDE

34 51 N 35 41 E

COUNTRY LEBANON PROVINCE MARJAYUN

AREA NO SUBJECT SUBJECT SUBJECT SUBJECT SUBJECT SUBJECT SUBJECT SUBJECT

ALBERTO VALLEY THOR


SIDE OF MOUNTAIN

SIDE OF MOUNTAIN IN THE FLANK VALLEY CONTINUE TO TRAIN IN SYRIAN WARFARE.

STAT

3,8

DATE OF PHOTO	TYPE	QUALITY	CLASS	NO OF CARDS	SOURCE OF
Apr. 14 1982					
CLASSIFICATION COPYRIGHTED			CAPTIONED BY <u>CTB</u>		



FORM 174 OBSOLETE PREVIOUS EDITIONS

PHOTO ANALYSIS REPORT

Declassified in Part - Sanitized Copy Approved for Release 2012/05/01 :

CIA-RDP88-00206R000300150013-7

Declassified in Part - Sanitized Copy Approved for Release 2012/05/01 :

CIA-RDP88-00206R000300150013-7 3

MAP REFERENCE

LATITUDE

LONGITUDE

18-0118-02

33 50 N 35 47 E

COUNTRY **LEBANON** PROVINCE **WAC 426 C**


AREA NO SUBJECT SUBJECT SUBJECT SUBJECT SUBJECT SUBJECT SUBJECT SUBJECT

A L B I Q A V A L L E Y S E V E
R A L T H O U S A N D P L O T R O
O P S S T I L L L I V E I N T H E
B E K A A

STAT

7, 8

DATE OF PHOTO	TYPE	QUALITY	CLASS	NO OF CARDS	SOURCE
Dec. 14 19 82					
CLASSIFICATION COPYRIGHTED			CAPTIONED BY C.T.B		



FORM 174 OBSOLETE PREVIOUS EDITIONS

PHOTO ANALYSIS REPORT

Declassified in Part - Sanitized Copy Approved for Release 2012/05/01 :

CIA-RDP88-00206R000300150013-7

Declassified in Part - Sanitized Copy Approved for Release 2012/05/01 :

CIA-RDP88-00206R000300150013-7

MAP REFERENCE

LATITUDE

LONGITUDE

33 33 N 35 22 E

COUNTRY LEBANON PROVINCE WAC 426A

AREA NO	SUBJECT	SUBJECT	SUBJECT	SUBJECT	SUBJECT	SUBJECT	SUBJECT	SUBJECT									
	S	I	D	O	N	(I)	S	R	A	E	L	I	M	E	R	C	H
	A	N	D	I	S	E	I	S	U	N	L	O	A	D	E	D	I
	N	S	O	U	T	H	E	R	N	L	E	B	A	N	O	N	

STAT

8,9

DATE OF PHOTO	TYPE	QUALITY	CLASS	NO OF CARDS	SOURCE OF
Dec. 14 19 82					
CLASSIFICATION <u>COPYRIGHTED</u>			CAPTIONED BY <u>CH</u>		



FORM 174 OBSOLETE PREVIOUS EDITIONS

PHOTO ANALYSIS REPORT

Declassified in Part - Sanitized Copy Approved for Release 2012/05/01 :

CIA-RDP88-00206R000300150013-7

Declassified in Part - Sanitized Copy Approved for Release 2012/05/01 :

CIA-RDP88-00206R000300150013-7 3

MAP REFERENCE

LATITUDE

LONGITUDE

COUNTRY

LEBANON

PROVINCE

AREA NO

SUBJECT

SUBJECT

SUBJECT

SUBJECT

SUBJECT

SUBJECT

SUBJECT

SUBJECT

1	5	10	15	20
(I)S	R	A	E	L
E	S	H	A	F
T	H	E	R	I
T	R	O	O	P
S	I	N	T	H
M	T	S	A	D
J	W	S	T	T
O	R	S	O	F
W	I	N	T	E

STAT

3,8

DATE OF PHOTO

TYPE

QUALITY

CLASS

NO OF CARDS

SOURCE

Dec 19 19 82

CLASSIFICATION

COPYRIGHTED

CAPTIONED BY

CTB

FORM 12-79 174

OBSOLETE PREVIOUS EDITIONS

PHOTO ANALYSIS REPORT

Declassified in Part - Sanitized Copy Approved for Release 2012/05/01 :

CIA-RDP88-00206R000300150013-7

Declassified in Part - Sanitized Copy Approved for Release 2012/05/01 :

CIA-RDP88-00206R000300150013-7 83

MAP REFERENCE

LATITUDE

LONGITUDE

COUNTRY

NORTH YEMEN

PROVINCE

WAC 687A

AREA NO

SUBJECT

SUBJECT

SUBJECT

SUBJECT

SUBJECT

SUBJECT

SUBJECT

SUBJECT

D H A M A R

R I C H T I E R

S C A L E

E 4 E A R T H Q U A K E S T R I K

E S N O R T H Y E M E N D E S T R O Y I N G

140 VILLAGES,

STAT

DATE OF PHOTO

TYPE

QUALITY

CLASS

NO OF CARDS

WHOLE OR PART

Dec 17 19 82

CLASSIFICATION

COPYRIGHTED

CAPTIONED BY

C7B

FORM 174 12-79

OBSELETE PREVIOUS EDITIONS

PHOTO ANALYSIS REPORT

Declassified in Part - Sanitized Copy Approved for Release 2012/05/01 :

CIA-RDP88-00206R000300150013-7

Declassified in Part - Sanitized Copy Approved for Release 2012/05/01 :

CIA-RDP88-00206R000300150013-7 83

MAP REFERENCE

LATITUDE

LONGITUDE

14 40 N 44 23 E

COUNTRY		PROVINCE						
NORTH YEMEN		WAC BETA						
AREA NO	SUBJECT	SUBJECT	SUBJECT	SUBJECT	SUBJECT	SUBJECT	SUBJECT	SUBJECT
	D H A M A K		A P P R O X			2 5 0 0		
	P E C K L E		A R E		K I L L E D			I N
	(Y) E M E N		E A R T H		Q U A K E			

STAT

1,8,10

DATE OF PHOTO	TYPE	QUALITY	CLASS	NO. OF CARDS	SOURCE
Dec. 17 19 82					
CLASSIFICATION			CAPTIONED BY		
CONFIDENTIAL			CUC		

FORM 174 OBSOLETE PREVIOUS EDITIONS

PHOTO ANALYSIS REPORT

Declassified in Part - Sanitized Copy Approved for Release 2012/05/01 :

CIA-RDP88-00206R000300150013-7

MAP REFERENCE

LATITUDE

LONGITUDE

6-0013-83

37 34N 127 00E

COUNTRY		PROVINCE						
SOUTH KOREA		WAC 380D						
AREA NO.	SUBJECT	SUBJECT	SUBJECT	SUBJECT	SUBJECT	SUBJECT	SUBJECT	SUBJECT
	SEOUL		1,206		PRISONER			
	S INVOLVED				IN KWANGJU			
	U RIOTS RELEASED				IN			
	CHRISTMAS AMNESTY.				48 WERE			
	POLITICAL PRISONERS,							
					FR SEoul PRISON			

STAT

8

DATE OF PHOTO	TYPE	QUALITY	CLASS	NO OF CARDS	SO
24 Dec 82					
CLASSIFICATION	CAPTIONED BY				
COPYRIGHTED	LEB				

FORM 174

PHOTO ANALYSIS REPORT

Declassified in Part - Sanitized Copy Approved for Release 2012/05/01 :

CIA-RDP88-00206R000300150013-7

MAP REFERENCE

LATITUDE

LONGITUDE

10-00-0-83

33 53 N

35 30 E

COUNTRY

LEBANON

PROVINCE

Wac 426c

AREA NO

SUBJECT

SUBJECT

SUBJECT

SUBJECT

SUBJECT

SUBJECT

SUBJECT

SUBJECT

B E I R U T L E B A N E S E W O R
K E R S C L E A N T H E D E B R I
S O F 7 Y E A R S O F W A R F R O M
T H E N A T I O N A L M U S E U M .

STAT

7,8

DATE OF PHOTO

TYPE

QUALITY

CLASS

NO OF CARDS

SOURCE OF P

Dec 24 19 82

CLASSIFICATION

COPYRIGHTED

CAPTIONED BY

CUB

FORM 174
12-79

OBSOLETE PREVIOUS EDITIONS

PHOTO ANALYSIS REPORT

Declassified in Part - Sanitized Copy Approved for Release 2012/05/01 :

CIA-RDP88-00206R000300150013-7

Declassified in Part - Sanitized Copy Approved for Release 2012/05/01 :
 CIA-RDP88-00206R000300150013-7

COUNTRY LEBANON		PROVINCE WAC-426A					
AREA NO	SUBJECT	SUBJECT	SUBJECT	SUBJECT	SUBJECT	SUBJECT	SUBJECT
	KHALILAH		BEACH		HOTEL		
	WHERE	(I)	ISRAELI		LEBAN		
	ELSE	PEACE	NEGOTIATIONS		ARE		
	BEING HELD.						

STAT

DATE OF PHOTO		TYPE	QUALITY	CLASS	NO OF CARDS	SOURCE
Dec. 27 19 82						
CLASSIFICATION COPYRIGHTED				CAPTIONED BY CRZ		

FORM 174
12-70

OBSELETE PREVIOUS EDITIONS

PHOTO ANALYSIS REPORT

Declassified in Part - Sanitized Copy Approved for Release 2012/05/01 :
 CIA-RDP88-00206R000300150013-7

Declassified in Part - Sanitized Copy Approved for Release 2012/05/01 :

CIA-RDP88-00206R000300150013-7

MAP REFERENCE

LATITUDE

LONGITUDE

COUNTRY INDIA

PROVINCE

AREA NO SUBJECT SUBJECT SUBJECT SUBJECT SUBJECT SUBJECT SUBJECT SUBJECT

A F I G H A N D E M O N S T R A T O R S
- S H O W T A N T I - S O V I E T I S
L O G A N S O U T S I D E T H E
R U S S I A N E M B A S S Y I N N E W D E L H I
O N 3 R D A N N I V E R S A R Y O F S O V I E T
I N V A S I O N .

STAT

8

DATE OF PHOTO	TYPE	QUALITY	CLASS	NO OF CARDS	SOURCE
Dec 27 19 82					
CLASSIFICATION COPYRIGHTED			CAPTIONED BY <i>clh</i>		



FORM 174 OBSOLETE PREVIOUS EDITIONS

PHOTO ANALYSIS REPORT

Declassified in Part - Sanitized Copy Approved for Release 2012/05/01 :

CIA-RDP88-00206R000300150013-7

Declassified in Part - Sanitized Copy Approved for Release 2012/05/01 :

CIA-RDP88-00206R000300150013-7

MAP REFERENCE

LATITUDE

LONGITUDE

COUNTRY IRAN		PROVINCE					
AREA NO	SUBJECT	SUBJECT	SUBJECT	SUBJECT	SUBJECT	SUBJECT	SUBJECT
	A F G H A N	D E M O N S T R A T O R S	P R O T E S T	T H E	3 R D	A N N	I V E R S A R Y
	OF THE SOVIET INVASION						
	THE RUSSIAN EMBASSY IN TEHRAN,						
	OUTSIDE						

STAT

8

DATE OF PHOTO	TYPE	QUALITY	CLASS	NO OF CARBS	SOV
Dec. 27 1982					
CLASSIFICATION COPYRIGHTED			CAPTIONED BY CIA		

FORM 12-79 174 OBSOLETE PREVIOUS EDITIONS

PHOTO ANALYSIS REPORT

Declassified in Part - Sanitized Copy Approved for Release 2012/05/01 :

CIA-RDP88-00206R000300150013-7

ILLEGIB

Declassified in Part - Sanitized Copy Approved for Release 2012/05/01 :
CIA-RDP88-00206R000300150013-7

Page Denied

Declassified in Part - Sanitized Copy Approved for Release 2012/05/01 :
CIA-RDP88-00206R000300150013-7

MAP REFERENCE

LATITUDE

LONGITUDE

COUNTRY		PROVINCE					
IRAN							
AREA NO	SUBJECT	SUBJECT	SUBJECT	SUBJECT	SUBJECT	SUBJECT	SUBJECT
	KURDISH	VOLUNTEERS					
	N A C T I O N	A G A I N S T					
	IRAQIS	I N					
							THE 27 MO. OLD
							WAR.

STAT

3, 8

DATE OF PHOTO	TYPE	QUALITY	CLASS	NO OF CARDS	SOURCE OF
Dec. 25 19 82					
CLASSIFICATION			CAPTIONED BY		
COPYRIGHTED			CTB		

PHOTO ANALYSIS REPORT

Declassified in Part - Sanitized Copy Approved for Release 2012/05/01 : CIA-RDP88-00206R000300150013-7

MAP REFERENCE LATITUDE LONGITUDE

COUNTRY		PROVINCE		SUBJECT		SUBJECT		SUBJECT		SUBJECT		SUBJECT	
A	G	R	G	R	O	F	R	E	V	O	L	V	O
N	A	R	Y	G	U	N	A	R	D	S	V	O	L
R	A	S	T	A	N	K	H	U	N	T	E	R	S
THE		(I)RAQIS											

3, 8

STAT	DATE OF PHOTO	TYPE	QUALITY	CLASS	NO OF CARDS	SOUR
	Dec 25 1982					
	CLASSIFICATION COPYRIGHTED				CAPTIONED BY	

FORM 174
12-79

PHOTO ANALYSIS REPORT

Declassified in Part - Sanitized Copy Approved for Release 2012/05/01 : CIA-RDP88-00206R000300150013-7

Declassified in Part - Sanitized Copy Approved for Release 2012/05/01 :

CIA-RDP88-00206R000300150013-7

MAP REFERENCE

LATITUDE

LONGITUDE

COUNTRY LEBANON/ISRAEL PROVINCE

AREA NO SUBJECT SUBJECT SUBJECT SUBJECT SUBJECT SUBJECT SUBJECT SUBJECT

AW	(I)	S	R	A	E	L	I	G	U	A	R	D	C	H	E
C	K	S	P	A	P	E	R	S	A	S	P	A	R	T	O
F	T	L	I	G	H	T	S	E	C	U	R	I	T	I	O
AT THE OPENING ROUND OF PEACE TALKS.															

STAT

8

DATE OF PHOTO	TYPE	QUALITY	CLASS	NO. OF CARDS	SO
Dec. 28 19 82					
CLASSIFICATION COPYRIGHTED			CAPTIONED BY <u>LTJ</u>		



FORM 174 OBSOLETE PREVIOUS EDITIONS

PHOTO ANALYSIS REPORT

Declassified in Part - Sanitized Copy Approved for Release 2012/05/01 :

CIA-RDP88-00206R000300150013-7

Declassified in Part - Sanitized Copy Approved for Release 2012/05/01 :

CIA-RDP88-00206R000300150013-7

MAP REFERENCE

LATITUDE

LONGITUDE

33 53 N

35 30 E

COUNTRY **LEBANON** PROVINCE **WAC 4260**

AREA NO SUBJECT SUBJECT SUBJECT SUBJECT SUBJECT SUBJECT SUBJECT SUBJECT

B E I R U T A C A R C O V E R E

D W I T H C L O T H I N G F O R

S A L E A S S T R E E T V E N D O R S

PROLIFERATE THE CITY.

STAT

8,10

DATE OF PHOTO	TYPE	QUALITY	CLASS	NO OF CARDS	SOURCE
NOV. 1982					
CLASSIFICATION CONFIDENTIAL			CAPTIONED BY CTB		

FORM 174 OBSOLETE PREVIOUS EDITIONS

PHOTO ANALYSIS REPORT

Declassified in Part - Sanitized Copy Approved for Release 2012/05/01 :

CIA-RDP88-00206R000300150013-7

Declassified in Part - Sanitized Copy Approved for Release 2012/05/01 :

CIA-RDP88-00206R000300150013-7 3 | MAP REFERENCE | LATITUDE 33 13 N | LONGITUDE 35 34 E

COUNTRY ISRAEL | PROVINCE WAC. 426C.

AREA NO | SUBJECT | SUBJECT | SUBJECT | SUBJECT | SUBJECT | SUBJECT | SUBJECT | SUBJECT

QIRYAT SHEMONA | SEC. HIO

OL CHILDREN | HOLIDAY

LEBANESE AND ISRAELI FLAGS

WELCOME DELEGATES TO THE SECOND

ROUND OF PEACE TALKS.

8

STAT

DATE OF PHOTO	TYPE	QUALITY	CLASS	NO OF CARDS	SOU
DEC 30 19 83					
CLASSIFICATION COPYRIGHTED			CAPTIONED BY CTB		

FORM 174 OBSOLETE PREVIOUS EDITIONS

PHOTO ANALYSIS REPORT

Declassified in Part - Sanitized Copy Approved for Release 2012/05/01 :

CIA-RDP88-00206R000300150013-7

Declassified in Part - Sanitized Copy Approved for Release 2012/05/01 :

CIA-RDP88-00206R000300150013-7 '3

MAP REFERENCE

LATITUDE

LONGITUDE


COUNTRY ISRAEL / LEBANON PROVINCE

AREA NO.	SUBJECT	SUBJECT	SUBJECT	SUBJECT	SUBJECT	SUBJECT	SUBJECT	SUBJECT
	5		10		15		20	
	25		30		35		40	
	45		50					

ISRAELI OCCUPATION TROOPS THROW SNOWBALLS IN OUTPOST AT THE SHEF MT. CONFRONTATION LINE WITH SYRIA.

STAT 3,8

DATE OF PHOTO	TYPE	QUALITY	CLASS	NO. OF CARDS	SOURCE OF
Dec 22 1982					
CLASSIFICATION Copyrighted			CAPTIONED BY CRB		



FORM 12-79 174

OBSELETE PREVIOUS EDITIONS

PHOTO ANALYSIS REPORT

Declassified in Part - Sanitized Copy Approved for Release 2012/05/01 :

CIA-RDP88-00206R000300150013-7

Declassified in Part - Sanitized Copy Approved for Release 2012/05/01 :

CIA-RDP88-00206R000300150013-7 33

MAP REFERENCE LATITUDE 05 50N LONGITUDE 055 10W

COUNTRY SURINAM			PROVINCE WAC 825D					
AREA NO	SUBJECT	SUBJECT	SUBJECT	SUBJECT	SUBJECT	SUBJECT	SUBJECT	
PARA	MARRI	B	10	W	O	M	E	
RICH	25	T	30	P	R	O	T	
E	45	C	50	T	I	O	N	
S				BY MILITARY GOVT.				
OF COL. BOUTERSE.								

3,8,28

STAT	DATE OF PHOTO	TYPE	QUALITY	CLASS	NO OF CARDS
	16 Dec 82				
CLASSIFICATION			CAPTIONED BY		
COPYRIGHTED			CZ.		

FORM 12-79 174

OBSELETE PREVIOUS EDITIONS

PHOTO ANALYSIS REPORT

Declassified in Part - Sanitized Copy Approved for Release 2012/05/01 :

CIA-RDP88-00206R000300150013-7

Declassified in Part - Sanitized Copy Approved for Release 2012/05/01 :

CIA-RDP88-00206R000300150013-7

MAP REFERENCE

LATITUDE

LONGITUDE

33 | 34 365 | 058 27W

COUNTRY ARGENTINA PROVINCE WAC 1434C

AREA NO	SUBJECT	SUBJECT	SUBJECT	SUBJECT	SUBJECT	SUBJECT	SUBJECT	SUBJECT
	BUEENOS	AIR	RES			15	CROWD	20
	OF	100,000	30	ANTI-	35	GOVT.	40	
	PROTESTORS	50	DEMAND	RETURN				
	TO DEMOCRACY		IN PLAZA	DE MAYO				

STAT

6, 8, 10

DATE OF PHOTO	TYPE	QUALITY	LENS	NO OF CARTR.
16 Dec. 82				
CLASSIFICATION COPYRIGHTED		CAPTIONED CZ-		

FORM 12-79 174 OBSOLETE PREVIOUS EDITIONS

PHOTO ANALYSIS REPORT

Declassified in Part - Sanitized Copy Approved for Release 2012/05/01 :

CIA-RDP88-00206R000300150013-7

Declassified in Part - Sanitized Copy Approved for Release 2012/05/01 :

CIA-RDP88-00206R000300150013-7

MAP REFERENCE

LATITUDE

LONGITUDE

83 NIS 19 16N 099 26W

COUNTRY MEXICO

PROVINCE MIC 643B

AREA NO	SUBJECT	SUBJECT	SUBJECT	SUBJECT	SUBJECT	SUBJECT	SUBJECT	SUBJECT
	O C O Y O A C A C			"	L A N D		O R	"
	E A T H " -	W E "	W I L L "	O V E R "				
	O M E " " S A Y S "	G R A F F I T I	PROTESTING					
GOV'T PURCHASE OF PRIVATE LAND FOR INDUSTRIAL DEVELOPMENT.								

STAT

8

DATE OF PHOTO	TYPE	QUALITY	CLASS	NO OF CARDS
28 Dec 82				
CLASSIFICATION COPYREPRODUCED			CAPTIONED BY CL	



FORM 12-79 174 OBSOLETE PREVIOUS EDITIONS

PHOTO ANALYSIS REPORT

Declassified in Part - Sanitized Copy Approved for Release 2012/05/01 :

CIA-RDP88-00206R000300150013-7

Declassified in Part - Sanitized Copy Approved for Release 2012/05/01 :

CIA-RDP88-00206R000300150013-7 3

MAP REFERENCE

LATITUDE

LONGITUDE


22 545 043 14W

COUNTRY BRAZIL			PROVINCE MAC 12630					
AREA NO	SUBJECT	SUBJECT	SUBJECT	SUBJECT	SUBJECT	SUBJECT	SUBJECT	
R 10	'DE	JAN	EIRO	'15	UNE	'M		
PL	ED	PE	OPLE	'W	RE	CK	E	
D EMPLOYMENT - APPLICATION								
OFFICE TO PROTEST THEIR SITUATION.								

STAT

8

DATE OF PHOTO	TYPE	QUALITY	CLASS	NO OF SLIDES
15 March 82				
CLASSIFICATION		CAPTIONED BY		
COPYRIGHTED		C.Y.		



FORM 174 12-79

PHOTO ANALYSIS REPORT

Declassified in Part - Sanitized Copy Approved for Release 2012/05/01 :

CIA-RDP88-00206R000300150013-7

Declassified in Part - Sanitized Copy Approved for Release 2012/05/01 :

CIA-RDP88-00206R000300150013-7

MAP REFERENCE LATITUDE LONGITUDE

COUNTRY MALAWI PROVINCE

AREA NO	SUBJECT	SUBJECT	SUBJECT	SUBJECT	SUBJECT	SUBJECT	SUBJECT	SUBJECT										
	C	L	U	B ⁵	F	A	C	I	L	I	T	I	E	S	A	T	S ²⁰	
	U	C	O	M ²⁵	A	(S	U	G ³⁰	A	R	C	O	M	P	A	N	Y	⁴⁰
	O	F	M ⁴⁵	A	L	A	W	I) ⁵⁰									

25X1

DATE OF PHOTO	TYPE	QUALITY	CLASS	NO. OF CARDS	SC
Oct 7 72				7, 10	
CLASSIFICATION	CONFIDENTIAL			CAPTIONED BY	

FORM NO. 174 USE PREVIOUS EDITIONS

PHOTO ANALYSIS REPORT

Declassified in Part - Sanitized Copy Approved for Release 2012/05/01 :

CIA-RDP88-00206R000300150013-7

ILLEGIB

Declassified in Part - Sanitized Copy Approved for Release 2012/05/01 :
CIA-RDP88-00206R000300150013-7

Page Denied

Next 9 Page(s) In Document Denied

Declassified in Part - Sanitized Copy Approved for Release 2012/05/01 :
CIA-RDP88-00206R000300150013-7

Declassified in Part - Sanitized Copy Approved for Release 2012/05/01 :

CIA-RDP88-00206R000300150013-7

PHOTO NO. 1644665 | C-0937-02 | MAP REFERENCE | LATITUDE 16 19 S | 35 12 E

COUNTRY MALAWI | PROVINCE WAC 1175 A

AREA NO	SUBJECT	SUBJECT	SUBJECT	SUBJECT	SUBJECT	SUBJECT	SUBJECT

25X1

7 24

DATE OF PHOTO	TYPE	QUALITY	CLASS	NO. OF CARDS	SC
CLASSIFICATION CONFIDENTIAL					CAPTIONED BY <i>JAP</i>

PHOTO ANALYSIS REPORT

Declassified in Part - Sanitized Copy Approved for Release 2012/05/01 :

CIA-RDP88-00206R000300150013-7

Declassified in Part - Sanitized Copy Approved for Release 2012/05/01 :

CIA-RDP88-00206R000300150013-7

PHOTO NO.	1644670	LOT NO.	G-0937-82	MAP REFERENCE		LATITUDE	16 19 S	LONGITUDE	35 12 E
COUNTRY	MALAWI	PROVINCE	WAC	1175 A	SUBJECT	SUBJECT	SUBJECT	SUBJECT	SUBJECT
AREA NO.		SUBJECT							

T	L	K	E	R	A	N	I	10	R	U	R	A	L	G	R	O	W	20
T	H		U	L	N	T	C	30	C	N	(T)	H	Y	O	L	O	-	40
B	A	N	G	H	L	A	R	50	L	A	D							

25X1

DATE OF PHOTO	TYPE	QUALITY	CLASS	NO. OF CARDS
CLASSIFIED BY	CONFIDENTIAL		CLASSIFIED BY	DATE

PHOTO ANALYSIS REPORT

Declassified in Part - Sanitized Copy Approved for Release 2012/05/01 :

CIA-RDP88-00206R000300150013-7

Declassified in Part - Sanitized Copy Approved for Release 2012/05/01 :

CIA-RDP88-00206R000300150013-7

PHOTO NO. 1644671 MAP REFERENCE G-0937-82 LATITUDE 16 19 S LONGITUDE 35 12 E

COUNTRY MALAWI PROVINCE WAC 1175 A

AREA NO.	SUBJECT	SUBJECT	SUBJECT	SUBJECT	SUBJECT	SUBJECT	SUBJECT
	T	E	K	E	R	A	N
	T	H	C	E	N	T	C
	B	A	N	G	H	L	A

25X1

DATE OF PHOTO	TYPE	QUALITY	CLASS	NO. OF CARDS	SOL
Dep 1 2 2				7	
CLASSIFICATION	CONFIDENTIAL		CAPTIONED BY		

PHOTO ANALYSIS REPORT

Declassified in Part - Sanitized Copy Approved for Release 2012/05/01 :

CIA-RDP88-00206R000300150013-7

Declassified in Part - Sanitized Copy Approved for Release 2012/05/01 : CIA-RDP88-00206R000300150013-7

PHOTO NO 1644014 | MAP REFERENCE GUYU-02 | LATITUDE 16 47N | LONGITUDE 096 10E

COUNTRY	BURMA		PROVINCE	WAC 677D			
AREA NO	SUBJECT	SUBJECT	SUBJECT	SUBJECT	SUBJECT	SUBJECT	SUBJECT
	RAN	GOON	TYPICAL	DOWN			
	NTOWN	STREET	OWN	SUN			
	AY	AFTERNOON					

25X1

7.28

8

DATE OF PHOTO	TYPE	QUALITY	CLASS	NO. OF CARDS
April 8 2				
CLASSIFICATION	CAPTIONED BY			
CONFIDENTIAL	C.L.			

PHOTO ANALYSIS REPORT

Declassified in Part - Sanitized Copy Approved for Release 2012/05/01 : CIA-RDP88-00206R000300150013-7

Declassified in Part - Sanitized Copy Approved for Release 2012/05/01 :

CIA-RDP88-00206R000300150013-7

MAP REFERENCE

LATITUDE

LONGITUDE

1044010

GU84U-02

16 47N 1096 10E

COUNTRY	BURMA			PROVINCE	WAC 677D										
AREA NO	SUBJECT	SUBJECT	SUBJECT	SUBJECT	SUBJECT	SUBJECT	SUBJECT	SUBJECT	SUBJECT						
	R	A	N	G	O	O	N	D	O	W	N	T	10	15	20
	L	F	Y										15		40

228

7

25X1

DATE OF PHOTO	TYPE	QUALITY	CLASS	NO. OF CARDS
April 8 2				
CLASSIFICATION	CONFIDENTIAL		CAPTIONED BY	
			CZ	

PHOTO ANALYSIS REPORT

Declassified in Part - Sanitized Copy Approved for Release 2012/05/01 :

CIA-RDP88-00206R000300150013-7

Declassified in Part - Sanitized Copy Approved for Release 2012/05/01 : CIA-RDP88-00206R000300150013-7

PHOTO NO 1644614 | 60840-62 | MAP REFERENCE | LATITUDE 16 47N | 1096 10E

COUNTRY BURMA | PROVINCE WAC 677D

AREA NO	SUBJECT	SUBJECT	SUBJECT	SUBJECT	SUBJECT	SUBJECT	SUBJECT	SUBJECT
	RANG OON			10 RACIAL	15 L Y			20 M I
	XED	15 / W W E R		10 CITY	15 CHIL			20 D
	RIEN			50				

25X1

8

10

DATE OF PHOTO	TYPE	QUALITY	CLASS	NO OF CARDS
April 8 2				
CONFIDENTIAL			CAPTIONS BY C.Z.	

PHOTO ANALYSIS REPORT

Declassified in Part - Sanitized Copy Approved for Release 2012/05/01 : CIA-RDP88-00206R000300150013-7

Declassified in Part - Sanitized Copy Approved for Release 2012/05/01 :

CIA-RDP88-00206R000300150013-7

MAP REFERENCE

LATITUDE

20 47N 097 02E

1077010

60870 02

COUNTRY

BURMA

PROVINCE

WAC 556D

AREA NO.

AREA NO.	SUBJECT	SUBJECT	SUBJECT	SUBJECT	SUBJECT	SUBJECT	SUBJECT	SUBJECT	#
T A U N G G Y I				C I T Y		S C A P E			

25X1

6

15

DATE OF PHOTO	TYPE	QUALITY	CLASS	NO OF CARDS
Aug. 8 2				
CONFIDENTIAL			CAPTIONED BY C.A.	



FORM 174

PHOTO ANALYSIS REPORT

Declassified in Part - Sanitized Copy Approved for Release 2012/05/01 :

CIA-RDP88-00206R000300150013-7

Declassified in Part - Sanitized Copy Approved for Release 2012/05/01 :

CIA-RDP88-00206R000300150013-7

USE THIS REPORT

LATITUDE

20 47N

LONGITUDE

107 02E

1044010

00070 02

WAC 556D

REPORT: BURMA SUBJECT: WAC 556D

T	A	N	G	Y	I	J	E	E	P	P	R	O	V	Y
D	E	D	B	Y	U	S	G	O	V	T	D	A	N	G
C	O	N	T	A	O	V	I	N	B	H	M	A		

(FOR)

25X1

CLASSIFICATION	CONFIDENTIAL	EXAMINED BY	
----------------	--------------	-------------	--

PHOTO ANALYSIS REPORT

Declassified in Part - Sanitized Copy Approved for Release 2012/05/01 :

CIA-RDP88-00206R000300150013-7

Declassified in Part - Sanitized Copy Approved for Release 2012/05/01 :

CIA-RDP88-00206R000300150013-7

PHOTO NO	1644677	MAP REFERENCE	22	LAB NUMBER	00N 096 05E
COUNTRY	BUKMA	PROVINCE	WAC 556A		
AREA NO	MANDALAY	SUBJECT	LIK	FR	MAN
	DALAY	HIL			
DATE OF FILM	8/2	EXPOS	16	NO. OF FRAMES	
CLASSIFICATION	CONFIDENTIAL	CAPTIONED BY			
FORM 174	PHOTO ANALYSIS REPORT				

25X1

Declassified in Part - Sanitized Copy Approved for Release 2012/05/01 :

CIA-RDP88-00206R000300150013-7

Declassified in Part - Sanitized Copy Approved for Release 2012/05/01 :

CIA-RDP88-00206R000300150013-7

AREA OF INTEREST

CLASSIFICATION

1044018 10-0070 82 WAC 556A

COUNTRY

BURMA

AREA NO.

AREA NO.	COUNTRY	SUBJECT	SUBJECT	SUBJECT	SUBJECT	SUBJECT	SUBJECT	SUBJECT
		MANDALAY		IRRAWADDI				
		RIVER	BE	NE	USE	TO		
		IRRAWADDI		FIELDS				

25X1

1, 24

DATE OF PHOTO	TYPE	QUALITY	CLASS	NO OF CARDS
Aug. 82				

CLASSIFICATION: **CONFIDENTIAL**

CAPTIONED BY: *C.J.*



PHOTO ANALYSIS REPORT

Declassified in Part - Sanitized Copy Approved for Release 2012/05/01 :

CIA-RDP88-00206R000300150013-7

Declassified in Part - Sanitized Copy Approved for Release 2012/05/01 : CIA-RDP88-00206R000300150013-7

107701-16087082

COUNTRY: BURMA

PROVINCE: WAC 556A

MAP REFERENCE: 22

LATITUDE: 00N 096 05E

AREA NO.	SUBJECT	SUBJECT	SUBJECT	SUBJECT	SUBJECT	SUBJECT	SUBJECT	SUBJECT
MANDALAY				DRUG			TRIF	
MONT				CITY				

25X1

57

DATE OF PHOTO	TYPE	QUALITY	CLASS	NO. OF CARDS
Aug. 82				

CLASSIFIED BY: [Signature]

CAPTIONED BY: [Signature]

CONFIDENTIAL

PHOTO ANALYSIS REPORT

Declassified in Part - Sanitized Copy Approved for Release 2012/05/01 : CIA-RDP88-00206R000300150013-7

Declassified in Part - Sanitized Copy Approved for Release 2012/05/01 :

CIA-RDP88-00206R000300150013-7

MAP REFERENCE

LATITUDE

LONGITUDE

164400U

G0870-82

22 00N 096 05E

COUNTRY BURMA PROVINCE WAC556A


AREA NO	SUBJECT	SUBJECT	SUBJECT	SUBJECT	SUBJECT	SUBJECT	SUBJECT	SUBJECT
	MANDALAY			10	PATIENTS			20
	T DRUG			30	TREATMENT			40
	ILLI TY.			50				

25X1

5, 7, 8

21

DATE OF PHOTO	TYPE	QUALITY	CLASS	NO OF CARBS
Aug. 8 2				
CONFIDENTIAL			CAPTIONED BY: C.Z.	



FORM 474 OBSOLETE PREVIOUS

PHOTO ANALYSIS REPORT

Declassified in Part - Sanitized Copy Approved for Release 2012/05/01 :

CIA-RDP88-00206R000300150013-7

Declassified in Part - Sanitized Copy Approved for Release 2012/05/01 :
 CIA-RDP88-00206R000300150013-7

PHOTO NO: **1644001** | **60870-82** | MAP REFERENCE: | LATITUDE: **22 00N** | LONGITUDE: **096 05E**

COUNTRY	BURMA		PROVINCE	WAC 556A			
AREA NO	SUBJECT	SUBJECT	SUBJECT	SUBJECT	SUBJECT	SUBJECT	SUBJECT
	MANDALAY	TO	DRUG	TREAT			
	MENT	FACH	ZITTY	WALS	PK		
	EV	WALS	LEPROSARIUM				

25X1

57

22

DATE FOR PRINTING	TYPE	QUALITY	LENS	NO OF SLIDES
Aug. 82				
CONFIDENTIAL			CAPTION: C.F.	

PHOTO ANALYSIS REPORT

Declassified in Part - Sanitized Copy Approved for Release 2012/05/01 :

CIA-RDP88-00206R000300150013-7 72

MAP REFERENCE

LATITUDE

LONGITUDE

1077002

150013-72

22 00N 096 05E


COUNTRY	BURMA			PROVINCE	WAC 556A			
AREA NO	SUBJECT	SUBJECT	SUBJECT	SUBJECT	SUBJECT	SUBJECT	SUBJECT	SUBJECT
	MANDALAY			10	WEED	15	CHOCOR	20
	ED	IRRIGATION			AM		AMAL	40
	15	OVER		50	AM	HUNDRED YEARS		
	OLD & STILL OPERATING.							

25X1

24

4

DATE OF PHOTO	TYPE	QUALITY	CLASS	NO OF CARDS
Aug. 82				
CLASSIFICATION			CAPTIONED BY	
CONFIDENTIAL			CZ.	



FORM 174 PHOTO ANALYSIS REPORT

Declassified in Part - Sanitized Copy Approved for Release 2012/05/01 :

CIA-RDP88-00206R000300150013-7

Declassified in Part - Sanitized Copy Approved for Release 2012/05/01 :

CIA-RDP88-00206R000300150013-7 72

MAP REFERENCE

LATITUDE

LONGITUDE

22 00N 096 05E

COUNTRY	BURMA							PROVINCE	KAC 556A		
AREA NO	SUBJECT	SUBJECT	SUBJECT	SUBJECT	SUBJECT	SUBJECT	SUBJECT	SUBJECT	SUBJECT	SUBJECT	
	MAN	DAL	AY		MEDICAL	SIT					
	AF	FAT	DRUG		TREAT	MENT					
	T	FACILITY									

25X1

5, 8

25

DATE OF PHOTO	TYPE	QUALITY	CLASS	NO OF CARDS
Aug. 82				
CLASSIFICATION			CAPTIONED BY	
CONFIDENTIAL			CA-	

FORM 174 OBSOLETE PREVIOUS EDITIONS

PHOTO ANALYSIS REPORT

Declassified in Part - Sanitized Copy Approved for Release 2012/05/01 :

CIA-RDP88-00206R000300150013-7

25X1

Declassified in Part - Sanitized Copy Approved for Release 2012/05/01 :
CIA-RDP88-00206R000300150013-7

Page Denied

25X1

Next 1 Page(s) In Document Denied

Declassified in Part - Sanitized Copy Approved for Release 2012/05/01 :
CIA-RDP88-00206R000300150013-7

Declassified in Part - Sanitized Copy Approved for Release 2012/05/01 :

CIA-RDP88-00206R000300150013-7

MAP REFERENCE

LATITUDE

LONGITUDE

PHOTO NO

1644686

G1215-04

COUNTRY

USSR

PROVINCE

AREA NO

SUBJECT

SUBJECT

SUBJECT

SUBJECT

SUBJECT

SUBJECT

SUBJECT

SUBJECT

ST	A	I	N	L	E	S	S	10	ST	E	E	L	H	E	M	1	
S	P	E	R	E	(U)	B	E	10	R	Y	L	L	I	U	M	H	E
M	I	S	P	H	E	R	E	(W)	I	S	T	A	I	N	L	E	S
S	T	E	E	L	S	P	H	E	R	E	(X)	A	N	D			
B	E	R	Y	L	L	I	U	M	S	P	H	E	R	E	(Z)		

25X1

413

DATE OF PHOTO	TYPE	QUALITY	CLASS	NO OF CARDS
Priv To MRK				
CLASSIFICATION	Conf		CAPTIONED BY	

PHOTO ANALYSIS REPORT

Declassified in Part - Sanitized Copy Approved for Release 2012/05/01 :

CIA-RDP88-00206R000300150013-7

Declassified in Part - Sanitized Copy Approved for Release 2012/05/01 : CIA-RDP88-00206R000300150013-7

Project No: 1644681

COUNTRY: USSR

C	O	L	D	R	O	L	L	E	D	S	T	E	E	L	N	O.
L	A	L	I	T	T	P	E	A	L	U	M	I	N	U	M	
N	O.	3	0	4	S	T	A	I	N	L	E	S	S	S	S	T
E	L	T	I	T	A	N	I	U	M,	H	O	T	R	O	L	L
E	D	S	T	E	E	L	A	N	D	B	E	R	Y	L	L	I
U	M	S	A	M	P	L	E	S	W	I	T	H	W	E	L	D

25X1

713

CLASSIFICATION	DATE OF PHOTO	TYPE	QUALITY	NO. OF CARDS	CAPTIONED
Prop. To 1746					OK
Conf					

PHOTO ANALYSIS REPORT

Declassified in Part - Sanitized Copy Approved for Release 2012/05/01 : CIA-RDP88-00206R000300150013-7

Declassified in Part - Sanitized Copy Approved for Release 2012/05/01 :

CIA-RDP88-00206R000300150013-7

MAP REFERENCE

LATITUDE

LONGITUDE

1644688

16121504

COUNTRY

1612

PROVINCE

AREA NO

SUBJECT

SUBJECT

SUBJECT

SUBJECT

SUBJECT

SUBJECT

SUBJECT

SUBJECT

N	D.	G	O	G	I	T	Y	P	E	A	L	U	M	I	N	U
M	S	A	M	P	L	E	S	W	I	T	H	W	E	L	D	S

25X1

413

DATE OF PHOTO

TYPE

QUALITY

CLASS

NO OF CARDS

Print to 1982

CLASSIFICATION

Conf

CAPTIONED BY

PK

FORM 174 (COMPLETE PREVIOUS)

PHOTO ANALYSIS REPORT

Declassified in Part - Sanitized Copy Approved for Release 2012/05/01 :

CIA-RDP88-00206R000300150013-7

25X1

Declassified in Part - Sanitized Copy Approved for Release 2012/05/01 :
CIA-RDP88-00206R000300150013-7

Page Denied

Next 2 Page(s) In Document Denied

25X1

25X1

Declassified in Part - Sanitized Copy Approved for Release 2012/05/01 :
CIA-RDP88-00206R000300150013-7

PHOTO NO.	1544692	G1229-82	MAP REFERENCE	LATITUDE
COUNTRY	USSR			
AREA NO.	SUBJECT	SUBJECT	SUBJECT	SUBJECT
	GUEST	HOUSE	BUILDING	FID
	RISPER	CIA	ALIST	AND
	PERSONNEL	AT	STATI	
	ON	SAMSONOV	JKAYA	O
	N	THE	URENGOY	CHELYA
	BINSK	GAS	PIPELINE	

25X1

7.16

STATE OF PHOTO	TYPE	QUALITY	CLASS	NO OF CARDS	SC
110x18					
CLASSIFICATION	CAPTION				
Conf	K.C.				


PHOTO ANALYSIS REPORT

Declassified in Part - Sanitized Copy Approved for Release 2012/05/01 :
CIA-RDP88-00206R000300150013-7

PHOTO NO 1644693	LOT NO G1229-82	MAP REFERENCE	LATITUDE				
COUNTRY USSR	PROVINCE	SUBJECT	SUBJECT	SUBJECT	SUBJECT	SUBJECT	SUBJECT
AREA NO	SUBJECT	SUBJECT	SUBJECT	SUBJECT	SUBJECT	SUBJECT	SUBJECT
SPECIALIST STATION							
QUARTERS AT STATION							
DIYARKOVSKAYA ON THE							
URENGOY - CHELYABINSK							
GAS PIPELINE							

25X1

7816



DATE OF PHOTO	TYPE	QUALITY	CLASS	NO OF CARDS
15 Feb 79				
CLASSIFICATION		CAPTIONED BY		
Conf		MC		

25X1

PHOTO ANALYSIS REPORT

Declassified in Part - Sanitized Copy Approved for Release 2012/05/01 :
CIA-RDP88-00206R000300150013-7

PHOTO NO	1644694		LOT NO	C12-9-82			
COUNTRY	USSR		MAP REFERENCE	LATTITUDE			
AREA NO	SUBJECT	SUBJECT	SUBJECT	SUBJECT	SUBJECT	SUBJECT	SUBJECT
	KIVUN G	QUARTERS	SAH JONOVSKA				
	TATION	THE	UR ENGOY-CH				
	YATION		PIPELINE				
	E LYABINSK						
DATE OF PHOTO			FAPS	QUALITY	CLASS	7.14.	
25X1							
25X1							
CLASSIFICATION							


PHOTO ANALYSIS REPORT

Declassified in Part - Sanitized Copy Approved for Release 2012/05/01 : CIA-RDP88-00206R000300150013-7

PHOTO NO	LOT NO	MAP REFERENCE	LATITUDE							
1644695	712-942									
COUNTRY	AREA NO	SUBJECT	SUBJECT	SUBJECT	SUBJECT	SUBJECT	SUBJECT	SUBJECT	SUBJECT	
		LIVING ROOM	IN	IN	IN	IN	IN	CABIN	N	
		AT STATION	IN	IN	IN	IN	IN	YARKO		
		VISKAYA TOWN	IN	IN	IN	IN	IN	URENGO		
		Y-CHELYABINSK	IN	IN	IN	IN	IN	PIPELI		
		NE								

ILLEGIB

716



ILLEGIB

APR 1979
CLASSIFIED BY

DATE OF PRINT	TYPE	QUALITY	CLASS	NO OF CARDS

PHOTO ANALYSIS REPORT

Declassified in Part - Sanitized Copy Approved for Release 2012/05/01 : CIA-RDP88-00206R000300150013-7