

Declassified in Part - Sanitized Copy Approved for Release 2012/05/01 :

CIA-RDP88-00206R000300150009-2 52

MAP REFERENCE

LATITUDE

LONGITUDE

COUNTRY <i>USSR</i>		PROVINCE							
AREA NO	SUBJECT	SUBJECT	SUBJECT	SUBJECT	SUBJECT	SUBJECT	SUBJECT	SUBJECT	SUBJECT
	<i>O K E A N</i>	<i>-</i>	<i>C L A B B</i>	<i>S</i>	<i>V E</i>	<i>S E L</i>	<i>T</i>		
	<i>R A N</i>	<i>S I T I N G</i>	<i>S</i>	<i>T H E</i>	<i>T U R K I</i>	<i>S</i>			
	<i>H</i>	<i>S T R A I T S</i>	<i>S</i>						
<i>30</i>									

25X1

DATE OF PHOTO	TYPE	QUALITY	CLASS	NO OF CARDS
<i>July 81</i>				

25X1

CLASSIFICATION	CAPTIONED BY
<i>Conf</i>	<i>RL</i>

FORM 174 OBSOLETE PREVIOUS EDITIONS

PHOTO ANALYSIS REPORT

Declassified in Part - Sanitized Copy Approved for Release 2012/05/01 :

CIA-RDP88-00206R000300150009-2

25X1

Declassified in Part - Sanitized Copy Approved for Release 2012/05/01 :  
CIA-RDP88-00206R000300150009-2

**Page Denied**

Next 2 Page(s) In Document Denied

Declassified in Part - Sanitized Copy Approved for Release 2012/05/01 :  
CIA-RDP88-00206R000300150009-2

STAT

*11-44200*

Declassified in Part - Sanitized Copy Approved for Release 2012/05/01 :  
CIA-RDP88-00206R000300150009-2

Declassified in Part - Sanitized Copy Approved for Release 2012/05/01 :  
CIA-RDP88-00206R000300150009-2

25X1

Declassified in Part - Sanitized Copy Approved for Release 2012/05/01 :  
CIA-RDP88-00206R000300150009-2

**Page Denied**

25X1

Next 6 Page(s) In Document Denied

25X1

Declassified in Part - Sanitized Copy Approved for Release 2012/05/01 :  
CIA-RDP88-00206R000300150009-2

COUNTRY	PROVINCE	MAP REFERENCE	LATITUDE	LONGITUDE
AKAD	EMIK	TOP	PO	LO
RE	RO	VE	PA	EL
EMIK	EMIK	EMIK	EMIK	EMIK

70  
 70  
 70

THE TURKISH STRAITS

ILLEGIB

DATE OF PHOTO	TYPE	SECURITY	CLASS	NO. OF FRAMES
23 June				

ILLEGIB

FORM 174

PHOTO ANALYSIS REPORT

25X1

Declassified in Part - Sanitized Copy Approved for Release 2012/05/01 :  
CIA-RDP88-00206R000300150009-2

**Page Denied**

Next 17 Page(s) In Document Denied

25X1

25X1

Declassified in Part - Sanitized Copy Approved for Release 2012/05/01 :  
CIA-RDP88-00206R000300150009-2

Declassified in Part - Sanitized Copy Approved for Release 2012/05/01 :

CIA-RDP88-00206R000300150009-2

MAP REFERENCE

LATITUDE

LONGITUDE

1235-82

COUNTRY <i>China</i>		PROVINCE									
AREA NO	SUBJECT	SUBJECT	SUBJECT	SUBJECT	SUBJECT	SUBJECT	SUBJECT	SUBJECT	SUBJECT		
<i>YUNNAN</i>	<i>F</i>	<i>1</i>	<i>4</i>	<i>1</i>	<i>2</i>	<i>AT</i>	<i>CLAS</i>	<i>S</i>	<i>WY (F)</i>	<i>PN</i>	<i>70</i>
							<i>(F) UZ</i>	<i>HOL</i>			<i>40</i>

3, 30

25X1

DATE OF PHOTO	TYPE	QUALITY	CLASS	NO OF CARDS
<i>April 8 2</i>				
CLASSIFICATION	CAPTIONED BY			
	<i>XEB</i>			

25X1

FORM 174

PHOTO ANALYSIS REPORT

Declassified in Part - Sanitized Copy Approved for Release 2012/05/01 :

CIA-RDP88-00206R000300150009-2

COUNTRY		PROVINCE		MAP REFERENCE	LATITUDE	LONGITUDE
China						
AREA NO	SUBJECT	SUBJECT	SUBJECT	SUBJECT	SUBJECT	SUBJECT
YUNNAN		CLASS	WYF	PN		
(E) 3324	(E) 3325	AT	(E) UZHO			

25X1

3, 30

DATE OF PHOTO	TYPE	QUALITY	CLASS	NO OF CARDS
April 8/2				

25X1

CLASSIFICATION	CAPTIONED BY
	REP

FORM 174 PHOTO ANALYSIS REPORT





Declassified in Part - Sanitized Copy Approved for Release 2012/05/01 :  
 CIA-RDP88-00206R000300150009-2

COUNTRY: <i>China</i>		MAP REFERENCE		LATITUDE		LONGITUDE	
AREA NO.	SUBJECT	SUBJECT	SUBJECT	SUBJECT	SUBJECT	SUBJECT	SUBJECT
<i>OFFSHORE</i>	<i>HORRE</i>	<i>COIL</i>	<i>RIG</i>	<i>SUP</i>	<i>AT</i>		
<i>PORT</i>	<i>VE</i>	<i>STEEL</i>	<i>#207</i>	<i>AT</i>			
<i>BOUNDA</i>							

25X1

DATE OF PHOTO	TYPE	QUALITY	CLASS	NO. OF COPIES
<i>8/2</i>				
CLASSIFICATION	CAPTIONED BY			
<i>SECRET</i>	<i>LAB</i>			

25X1

FORM 174 12-70 PHOTO ANALYSIS REPORT

Declassified in Part - Sanitized Copy Approved for Release 2012/05/01 :  
 CIA-RDP88-00206R000300150009-2

Declassified in Part - Sanitized Copy Approved for Release 2012/05/01 :  
CIA-RDP88-00206R000300150009-2

COUNTRY	PROVINCE	MAP REFERENCE	LATITUDE	LONGITUDE											
<i>China</i>															
AREA NO.	SUBJECT	SUBJECT	SUBJECT	SUBJECT	SUBJECT	SUBJECT	SUBJECT	SUBJECT							
	<i>YAN</i>	<i>DI</i>	<i>NING</i>	<i>CH</i>	<i>LA</i>	<i>S</i>	<i>W</i>	<i>F</i>	<i>B</i>	<i>S</i>	<i>P</i>	<i>W</i>			
	<i>N</i>	<i>2</i>	<i>1</i>	<i>0</i>	<i>N</i>	<i>2</i>	<i>1</i>	<i>0</i>	<i>4</i>	<i>N</i>	<i>2</i>	<i>2</i>	<i>0</i>	<i>3</i>	<i>A</i>
	<i>7</i>	<i>W</i>	<i>1</i>	<i>N</i>	<i>2</i>	<i>0</i>	<i>B</i>	<i>0</i>							

DATE OF PHOTO	FILE	IDENTITY	CLASS	NO. OF STRIPS
<i>July 8 1950</i>				
CLASSIFIED BY		<i>WFB</i>		

25X1

25X1

FORM 174

**PHOTO ANALYSIS REPORT**

Declassified in Part - Sanitized Copy Approved for Release 2012/05/01 :  
CIA-RDP88-00206R000300150009-2


Declassified in Part - Sanitized Copy Approved for Release 2012/05/01 :

CIA-RDP88-00206R000300150009-2

COUNTRY	MAP REFERENCE	LATITUDE	LONGITUDE														
China																	
AREA NO	SUBJECT	SUBJECT	SUBJECT	SUBJECT	SUBJECT	SUBJECT	SUBJECT	SUBJECT									
	S	H	U	G	U	A	N	G	-	4	C	L	A	S	S	A	G
	P	N	S	H	U	G	U	A	N	G	0	7	A	T	N		
	N	G	B	D													


25X1

1717 2nd floor



25X1

DATE OF INFO	TYPE	QUALITY	CLASS	DATE OF INFO
Jul 19 82				



25X1

CLASSIFICATION	
----------------	--

CATAGORY	100
----------	-----

FORM 12-78 174

TO ANALYSIS REPORT

Declassified in Part - Sanitized Copy Approved for Release 2012/05/01 :

CIA-RDP88-00206R000300150009-2

25X1

Declassified in Part - Sanitized Copy Approved for Release 2012/05/01 :  
CIA-RDP88-00206R000300150009-2

**Page Denied**

Declassified in Part - Sanitized Copy Approved for Release 2012/05/01 :  
CIA-RDP88-00206R000300150009-2

Declassified in Part - Sanitized Copy Approved for Release 2012/05/01 :


CIA-RDP88-00206R000300150009-2

10-12-33-82

COUNTRY	AREA NO	SUBJECT	SUBJECT	SUBJECT	SUBJECT	SUBJECT	SUBJECT	SUBJECT	SUBJECT
China	2	L	U	DA	C	L	A	S	S
	N	1	0	5	0	U	T	B	D,
	A	0							

25X1

PT 19 2 pt screen,



25X1

3, 30

DATE OF PHOTO	TYPE	QUALITY	CLASS	NO OF LATHS
Just-ling 8/2				
CLASSIFICATION	CAPTIONED BY			
	LUB			



FORM 174 12-70

PHOTO ANALYSIS REPORT

Declassified in Part - Sanitized Copy Approved for Release 2012/05/01 :

CIA-RDP88-00206R000300150009-2

Declassified in Part - Sanitized Copy Approved for Release 2012/05/01 :

CIA-RDP88-00206R000300150009-2

COUNTRY		PROVINCE		MAP REFERENCE	LATITUDE	LONGITUDE
China						
AREA NO	SUBJECT	SUBJECT	SUBJECT	SUBJECT	SUBJECT	SUBJECT
2	L	U	D	A	C	L
N	1	0	5		D	D
A	0				T	Q

25X1

PT 27 opt series,

25X1

DATE OF PHOTO	TYPE	QUALITY	CLASS	NO OF CARDS
Jul-Aug 82				

25X1

CLASSIFICATION	CAPTIONED BY
SECRET	LEB

FORM 174 OBSOLETE PREVIOUS EDITIONS PHOTO ANALYSIS REPORT

Declassified in Part - Sanitized Copy Approved for Release 2012/05/01 :

CIA-RDP88-00206R000300150009-2

Declassified in Part - Sanitized Copy Approved for Release 2012/05/01 :

CIA-RDP88-00206R000300150009-2

MAP REFERENCE

LATITUDE

LONGITUDE

COUNTRY		PROVINCE							
AREA NO	SUBJECT	SUBJECT	SUBJECT	SUBJECT	SUBJECT	SUBJECT	SUBJECT	SUBJECT	SUBJECT
LU DA	5	CLAS	10	S	DD	15	PN	107	20
AT	25	Q	30	ING	DAO	35			40
	45		50						

25X1

PT 17 2 photos

25X1

ILLEGIB

DATE OF PHOTO	TYPE	QUALITY	CLASS	NO OF CARDS
CAPTIONED BY				

FORM 174 OBSOLETE PREVIOUS EDITIONS

PHOTO ANALYSIS REPORT

Declassified in Part - Sanitized Copy Approved for Release 2012/05/01 :

CIA-RDP88-00206R000300150009-2



ILLEGIB

Declassified in Part - Sanitized Copy Approved for Release 2012/05/01 :  
CIA-RDP88-00206R000300150009-2

**Page Denied**

Declassified in Part - Sanitized Copy Approved for Release 2012/05/01 :  
CIA-RDP88-00206R000300150009-2



Declassified in Part - Sanitized Copy Approved for Release 2012/05/01 :  
 CIA-RDP88-00206R000300150009-2

COUNTRY	PROVINCE	MAP REFERENCE	LATITUDE	LONGITUDE
ROMANIA	CLUJ NAPOCA	55	55	24
6	AT	Q	ING	D

25X1

DATE OF PHOTO	TYPE	NUMBER	CLASS	NO. OF PAGES
July-Aug 8/2				

25X1

FOIIM 174

**PHOTO ANALYSIS REPORT**

Declassified in Part - Sanitized Copy Approved for Release 2012/05/01 :  
 CIA-RDP88-00206R000300150009-2

Declassified in Part - Sanitized Copy Approved for Release 2012/05/01 :

CIA-RDP88-00206R000300150009-2 -82

MAP REFERENCE

LATITUDE

LONGITUDE

COUNTRY	China		PROVINCE						
AREA NO	SUBJECT	SUBJECT	SUBJECT	SUBJECT	SUBJECT	SUBJECT	SUBJECT	SUBJECT	SUBJECT
45	-1	CLAS	S	L	S	(T)	PN	90	
2	AT	QING	D	A	O				

25X1

PT 172 pt series



25X1

3,30

DATE OF PHOTO	TYPE	QUALITY	CLASS	NO OF CARDS
Jul-Aug 82				



25X1

CLASSIFICATION	
----------------	--

APPROVED BY  
LeB

FORM 174  
12 79

PHOTO ANALYSIS REPORT

Declassified in Part - Sanitized Copy Approved for Release 2012/05/01 :

CIA-RDP88-00206R000300150009-2

Declassified in Part - Sanitized Copy Approved for Release 2012/05/01 :

CIA-RDP88-00206R000300150009-2

MAP REFERENCE

LATITUDE

LONGITUDE

82

COUNTRY <i>China</i>		PROVINCE						
AREA NO	SUBJECT	SUBJECT	SUBJECT	SUBJECT	SUBJECT	SUBJECT	SUBJECT	SUBJECT
<i>40-1</i>	<i>CLASS</i>	<i>LS</i>	<i>7</i>	<i>PN</i>	<i>90</i>			
<i>2</i>	<i>AJ</i>	<i>QINGDAO</i>						

25X1


*P12 of 2 pt series*



25X1

*3,30*

DATE OF PHOTO	TYPE	QUALITY	CLASS	NO OF CARDS
<i>Jul-Aug 82</i>				



25X1

CLASSIFICATION

CAPTIONED BY

*LWS*

FORM 12-79 174 OBSOLETE PREVIOUS EDITIONS

PHOTO ANALYSIS REPORT

Declassified in Part - Sanitized Copy Approved for Release 2012/05/01 :

CIA-RDP88-00206R000300150009-2

ILLEGIB

Declassified in Part - Sanitized Copy Approved for Release 2012/05/01 :  
CIA-RDP88-00206R000300150009-2

**Page Denied**

Declassified in Part - Sanitized Copy Approved for Release 2012/05/01 :  
CIA-RDP88-00206R000300150009-2



Declassified in Part - Sanitized Copy Approved for Release 2012/05/01 :

CIA-RDP88-00206R000300150009-2

MAP REFERENCE


LATITUDE

LONGITUDE

COUNTRY <i>China</i>		PROVINCE		MAP REFERENCE		LATITUDE		LONGITUDE	
AREA NO	SUBJECT	SUBJECT	SUBJECT	SUBJECT	SUBJECT	SUBJECT	SUBJECT	SUBJECT	SUBJECT
<i>DAJILANG</i>	<i>C</i>	<i>L</i>	<i>A</i>	<i>S</i>	<i>"A</i>	<i>S</i>	<i>R</i>	<i>P</i>	<i>N</i>
<i>J121</i>	<i>A</i>	<i>T</i>	<i>C</i>	<i>I</i>	<i>N</i>	<i>C</i>	<i>D</i>	<i>A</i>	<i>O</i>

25X1

*FT 14 3 M Area*



25X1

DATE OF PHOTO	TYPE	QUALITY	CLASS	NO OF LAMIN
<i>Out-lung 8/2</i>				
ILLEGIB			CAPTIONED BY <i>LAB</i>	

FORM 174 12-79

PHOTO ANALYSIS REPORT

Declassified in Part - Sanitized Copy Approved for Release 2012/05/01 :

CIA-RDP88-00206R000300150009-2



Declassified in Part - Sanitized Copy Approved for Release 2012/05/01 :

CIA-RDP88-00206R000300150009-2

MAP REFERENCE

LATITUDE

LONGITUDE

COUNTRY <i>China</i>		PROVINCE					
AREA NO	SUBJECT	SUBJECT	SUBJECT	SUBJECT	SUBJECT	SUBJECT	SUBJECT
	<i>DAJILANG</i>	<i>CLASSES</i>	<i>ASR</i>	<i>PN</i>			
	<i>J121</i>	<i>AV</i>	<i>QINGDAO</i>				

25X1

*PT 70 3 pt cups*

25X1

*3, 30*

DATE OF PHOTO	TYPE	QUALITY	CLASS	NO OF CARDS
<i>Aug 82</i>				
ILLEGIBILITY			CAPTIONED BY <i>LUB</i>	

FORM 174 OBSOLETE PREVIOUS EDITIONS

PHOTO ANALYSIS REPORT

Declassified in Part - Sanitized Copy Approved for Release 2012/05/01 :

CIA-RDP88-00206R000300150009-2

Declassified in Part - Sanitized Copy Approved for Release 2012/05/01 :

CIA-RDP88-00206R000300150009-2

COUNTRY		PROVINCE		MAP REFERENCE	LATITUDE	LONGITUDE		
China								
AREA NO	SUBJECT	SUBJECT	SUBJECT	SUBJECT	SUBJECT	SUBJECT	SUBJECT	SUBJECT
JIAN	GHU		CL	ASS	FF		PN	
519	AT	Q	ING	DAU				

3, 30

25X1

DATE OF PHOTO	TYPE	QUALITY	CLASS	NO OF CARDS
1/2				
ILLEGIB			CAPTURED BY	

FOIHM 174  
12-79

PHOTO ANALYSIS REPORT

Declassified in Part - Sanitized Copy Approved for Release 2012/05/01 :

CIA-RDP88-00206R000300150009-2

Declassified in Part - Sanitized Copy Approved for Release 2012/05/01 :

CIA-RDP88-00206R000300150009-2 32

COUNTRY		PROVINCE		MAP REFERENCE	LATITUDE	LONGITUDE	
China							
AREA NO	SUBJECT	SUBJECT	SUBJECT	SUBJECT	SUBJECT	SUBJECT	SUBJECT
4	R O M E O	C L A S S	S S	S S	15	P N	3 4
	A T	Q, N G D A O			15		40

25X1

3, 30



DATE OF PHOTO	TYPE	QUANTITY	LENS	FOCAL LENGTH
Jan 1974 8 2				
CAPTIONED BY				
LGB				

ILLEGIB

FORM 12-79 174

PHOTO ANALYSIS REPORT

Declassified in Part - Sanitized Copy Approved for Release 2012/05/01 :

CIA-RDP88-00206R000300150009-2

Declassified in Part - Sanitized Copy Approved for Release 2012/05/01 :

CIA-RDP88-00206R000300150009-2

COUNTRY		PROVINCE		MAP REFERENCE		LATITUDE		LONGITUDE	
AREA NO	SUBJECT	SUBJECT	SUBJECT	SUBJECT	SUBJECT	SUBJECT	SUBJECT	SUBJECT	SUBJECT
	ROMEO	PLASS		SS		PN		21	
3	AT	NG	DAO						

DATE OF PHOTO	TYPE	COLOR	CLASS	NO. OF SLIDES
July 1953				

25X1

ILLEGIBLE

APPROVED BY

PHOTO ANALYSIS REPORT

Declassified in Part - Sanitized Copy Approved for Release 2012/05/01 :

CIA-RDP88-00206R000300150009-2

ILLEGIB

Declassified in Part - Sanitized Copy Approved for Release 2012/05/01 :  
CIA-RDP88-00206R000300150009-2

**Page Denied**

Next 2 Page(s) In Document Denied

Declassified in Part - Sanitized Copy Approved for Release 2012/05/01 :  
CIA-RDP88-00206R000300150009-2

Declassified in Part - Sanitized Copy Approved for Release 2012/05/01 :

CIA-RDP88-00206R000300150009-2 52

COUNTRY <i>China</i>		PROVINCE	MAP REFERENCE	LATITUDE	LONGITUDE			
AREA NO.	SUBJECT	SUBJECT	SUBJECT	SUBJECT	SUBJECT	SUBJECT	SUBJECT	SUBJECT
	<i>CHIU-13 (INTERM)</i>	<i>CH</i>	<i>10</i>	<i>50</i>	<i>P</i>	<i>15</i>	<i>W</i>	<i>17</i>
	<i>IRIDOME</i>	<i>PN</i>	<i>6</i>	<i>8</i>	<i>8</i>	<i>15</i>	<i>A</i>	<i>T</i>
	<i>ANIGHA</i>		<i>50</i>					<i>54</i>

25X1

*PI 272 pt review*

25X1

DATE OF PHOTO	TYPE	QUALITY	CLASS	NO OF CARDS
<i>Aug 82</i>				
CAPTIONED BY				
<i>[Signature]</i>				

25X1

**PHOTO ANALYSIS REPORT**

Declassified in Part - Sanitized Copy Approved for Release 2012/05/01 :

CIA-RDP88-00206R000300150009-2

Declassified in Part - Sanitized Copy Approved for Release 2012/05/01 :

CIA-RDP88-00206R000300150009-2

MAP REFERENCE

LATITUDE

LONGITUDE

5-000483

31 14N

121 28E

COUNTRY	China			PROVINCE	WAC 492A				
AREA NO	SUBJECT	SUBJECT	SUBJECT	SUBJECT	SUBJECT	SUBJECT	SUBJECT	SUBJECT	SUBJECT
	SHAN	GHAI		MIN	ISTRY				
	F	AOST	7	DE	LE	TO	MUN		
	C	A	TIONS	P	L	A	N	T	NO. 520
	CROSSBAR PRODUCTION								

23

25X1

DATE OF PHOTO	TYPE	QUALITY	CLASS	NO. OF CARDS	SO
Aug Sept 8	2				
ILLEGIB	CAPTIONED BY		LFB		

PHOTO ANALYSIS REPORT

Declassified in Part - Sanitized Copy Approved for Release 2012/05/01 :

CIA-RDP88-00206R000300150009-2

ILLEGIB

Declassified in Part - Sanitized Copy Approved for Release 2012/05/01 :  
CIA-RDP88-00206R000300150009-2

**Page Denied**

Next 2 Page(s) In Document Denied

Declassified in Part - Sanitized Copy Approved for Release 2012/05/01 :  
CIA-RDP88-00206R000300150009-2



Declassified in Part - Sanitized Copy Approved for Release 2012/05/01 :

CIA-RDP88-00206R000300150009-2

MAP REFERENCE

LATITUDE

LONGITUDE

G-000483

31 14N

121 28E

COUNTRY

CHINA

PROVINCE

WAC 492A

AREA NO

SUBJECT

SUBJECT

SUBJECT

SUBJECT

SUBJECT

SUBJECT

SUBJECT

SUBJECT

S	H	A	N	G	H	A	I	10	M	I	N	.	15	O	F	P	O	S	20
T	7	DEL	E	C	O	M	M	U	N	I	C	A	T	I	O				
N	S	P	L	A	N	T	N	O	.	5	2	0							

23

25X1

DATE OF PHOTO

TYPE

QUALITY

CLASS

NO OF CARDS

Aug-Sept 52

25X1

CLASSIFICATION

CAPTIONED BY

LEB

FORM 174 1-62 (REV. 5-62) GPO

PHOTO ANALYSIS REPORT

Declassified in Part - Sanitized Copy Approved for Release 2012/05/01 :

CIA-RDP88-00206R000300150009-2

ILLEGIB

Declassified in Part - Sanitized Copy Approved for Release 2012/05/01 :  
CIA-RDP88-00206R000300150009-2

**Page Denied**

Next 1 Page(s) In Document Denied

Declassified in Part - Sanitized Copy Approved for Release 2012/05/01 :  
CIA-RDP88-00206R000300150009-2

MAP REFERENCE

LATITUDE

LONGITUDE

00001 83

16 20 S 066 45 W

COUNTRY <b>BOLIVIA</b>		PROVINCE <b>WAC 1193A</b>						
AREA NO	SUBJECT	SUBJECT	SUBJECT	SUBJECT	SUBJECT	SUBJECT	SUBJECT	SUBJECT
	<b>YUNGAS</b>	<b>(NR)</b>	<b>10</b>	<b>ROAD</b>	<b>15</b>	<b>THRO</b>	<b>20</b>	
	<b>UHF</b>	<b>THE</b>	<b>30</b>	<b>COCA</b>	<b>25</b>	<b>PRODUC</b>	<b>40</b>	
	<b>NE</b>	<b>REGION</b>	<b>50</b>	<b>WHERE</b>	<b>COCAINE</b>			
<b>HAS ITS START.</b>								

1,5,28

WAC 1193A

STAT

DATE OF PHOTO	TYPE	QUALITY	CLASS	NO OF CARDS	SOURCE OF PHOTOGRAPH
1982					
CLASSIFICATION	OFFICIAL USE ONLY			CAPTIONED BY	
				<b>CY</b>	

FORM 174

PHOTO ANALYSIS REPORT

Declassified in Part - Sanitized Copy Approved for Release 2012/05/01 :

CIA-RDP88-00206R000300150009-2

MAP REFERENCE

LATITUDE

LONGITUDE

COUNTRY

BOLIVIA

PROVINCE

AREA NO

SUBJECT

SUBJECT

SUBJECT

SUBJECT

SUBJECT

SUBJECT

SUBJECT

SUBJECT

W	O	M	A	N	S	E	L	L	I	N	G	C	O	C	I	A	L
E	A	V	E	S	F	R	W	H	I	C	H	C	O	C	I	A	A
N	E	I	S		M	A	D	E									

5,8

p. 7 bottom

DATE OF PHOTO

TYPE

QUALITY

CLASS

NO OF CARDS

SOURCE OF PHOTOGRAPH

19 8 2

CLASSIFICATION

OFFICIAL USE ONLY

CAPTIONED BY

CX

FORM 12-79 174

OBSELETE PREVIOUS EDITIONS

PHOTO ANALYSIS REPORT

Declassified in Part - Sanitized Copy Approved for Release 2012/05/01 :

CIA-RDP88-00206R000300150009-2



25X1

Declassified in Part - Sanitized Copy Approved for Release 2012/05/01 :  
CIA-RDP88-00206R000300150009-2

**Page Denied**

Next 16 Page(s) In Document Denied

25X1

25X1

Declassified in Part - Sanitized Copy Approved for Release 2012/05/01 :  
CIA-RDP88-00206R000300150009-2

Declassified in Part - Sanitized Copy Approved for Release 2012/05/01 : CIA-RDP88-00206R000300150009-2

PHOTO NO 1844280 | 60706-82 | MAP REFERENCE 21 07N 106 17E

COUNTRY VIETNAM | PROVINCE WAC 616C

AREA NO	SUBJECT	SUBJECT	SUBJECT	SUBJECT	SUBJECT	SUBJECT	SUBJECT	SUBJECT
	PH A	L A I	PH A	L A I	PH A	L A I	PH A	L A I
	R M O	E L E C T R I C	P W R	P L T I				
	U / C	W I T H	S O V I E T	A I D	O N			
	THE THAI BINH RIVER.							

STAT

17,29

DATE OF PHOTO	TYPE	QUALITY	CLASS	NO OF CARDS
16 Aug. 82				

CLASSIFICATION OFFICIAL USE ONLY CAPTIONED BY C.A.

PHOTO ANALYSIS REPORT

Declassified in Part - Sanitized Copy Approved for Release 2012/05/01 : CIA-RDP88-00206R000300150009-2

Declassified in Part - Sanitized Copy Approved for Release 2012/05/01 :  
 CIA-RDP88-00206R000300150009-2

544281		16-VUB-82		MAP REFERENCE	LATITUDE	LONGITUDE	
21		07N		106		17E	
COUNTRY	VIETNAM			PROVINCE	WAG 616C		
AREA NO	SUBJECT	SUBJECT	SUBJECT	SUBJECT	SUBJECT	SUBJECT	SUBJECT
	PHAI	LAI	PHAI	LAI	THE		
	RM	ELECTRICAL	PWR	PLT			
	U/C	WITH	SOVIET	AID	ON		
	THE			THAI BINH RIVER.			

STAT	17,29				[REDACTED]	
	DATE OF PHOTO	TYPE	QUALITY	CLASS		NO OF CARDS
	16 Aug. 82					
CLASSIFICATION	OFFICIAL USE ONLY			CAPTIONED BY	C.F.	



Declassified in Part - Sanitized Copy Approved for Release 2012/05/01 : CIA-RDP88-00206R000300150009-2

4282 160100-82		MAP REFERENCE	LATITUDE		LONGITUDE	
			10 47N		106 42E	
COUNTRY	VIETNAM		PROVINCE	WAC 739B		
AREA NO	SUBJECT	SUBJECT	SUBJECT	SUBJECT	SUBJECT	SUBJECT
	SAIGON		THU	DU C	THE R	
	M	ELECTRIC	P	OWER	P	L A
	N T	H A N S	B E E W	RESTORED TO A		
164,000 KW CAPACITY						

STAT 17

DATE OF PHOTO	TYPE	QUALITY	CLASS	NO OF CARDS
25 Aug. 82				

CLASSIFICATION **OFFICIAL USE ONLY** CAPTIONED BY C.T.

FORM 174 OBSOLETE PREVIOUS EDITIONS PHOTO ANALYSIS REP

Declassified in Part - Sanitized Copy Approved for Release 2012/05/01 : CIA-RDP88-00206R000300150009-2

Declassified in Part - Sanitized Copy Approved for Release 2012/05/01 :

CIA-RDP88-00206R000300150009-2

PHOTO NO		16,44283		G1151-82		MAP REFERENCE		LATITUDE		LONGITUDE							
COUNTRY		USSR		PROVINCE													
AREA NO		SUBJECT		SUBJECT		SUBJECT		SUBJECT		SUBJECT							
P	R	O	M	E	T	E	Y	C	L	A	S	S	F	I	S	H	E
R	I	E	S	T	R	A	I	N	I	N	G	S	H	I	P	P	
R	I	Z	V	A	N	I	Y	E	I	N	P	O	R	T	A	T	
E	S	B	J	E	R	G	,	D	E	N	M	A	R	K			

25X1

25X1

24/30

DATE OF PHOTO	TYPE	QUALITY	CLASS	NO. OF FILMS
May 82				
CLASSIFICATION	APPROVED BY			
<del>Confidential</del>	[Signature]			

PHOTO ANALYSIS REPORT

Declassified in Part - Sanitized Copy Approved for Release 2012/05/01 :

CIA-RDP88-00206R000300150009-2



Declassified in Part - Sanitized Copy Approved for Release 2012/05/01 :

CIA-RDP88-00206R000300150009-2

PHOTO NO. 1644285 G-6960-82 MAP REFERENCE 18 48 S LATITUDE 47 29 E LONGITUDE

COUNTRY MADAGASCAR PROVINCE WAC 1173 D

AREA NO	SUBJECT	SUBJECT	SUBJECT	SUBJECT	SUBJECT	SUBJECT	SUBJECT	SUBJECT
	I	V	A	T	B	A	R	L
	A	D	A	R,	(I)	V	A	T
	E	I	N	F	R	O	N	T
	S	A	E	R	O	N	A	V
	B	L	D	G,				

DATE OF PHOTO	TYPE	QUALITY	CLASS	NO. OF CARDS	SOURCE OF PHOTOGRAPH
1 Aug 82				3 23 31	
CLASSIFICATION	CAPTIONED BY				

PHOTO ANALYSIS REPORT

Declassified in Part - Sanitized Copy Approved for Release 2012/05/01 :

CIA-RDP88-00206R000300150009-2

Declassified in Part - Sanitized Copy Approved for Release 2012/05/01 :

CIA-RDP88-00206R000300150009-2

MAP REFERENCE

LATITUDE

LONGITUDE

1447200

15-0760-22

06 27 N 03 25 E

COUNTRY

NIGERIA

PROVINCE

W.A.S. 8166

AREA NO

SUBJECT

SUBJECT

SUBJECT

SUBJECT

SUBJECT

SUBJECT

SUBJECT

SUBJECT

L A G O S F C X T R O T 15 C L S 20 S

S U B M A R I N E B E S I D E A 40

K R I V K C L 30 D E S T R O Y E R

P N 7 2 9

30

STAT

DATE OF PHOTO

TYPE

QUALITY

CLASS

NO. OF CARDS

SOURCE OF PHOTOGRAPH

16 Aug 8 2

CLASSIFICATION

OFFICIAL USE

CAPTIONED BY

Ref

FORM NO. 174 USE PREVIOUS EDITIONS

PHOTO ANALYSIS REPORT

Declassified in Part - Sanitized Copy Approved for Release 2012/05/01 :

CIA-RDP88-00206R000300150009-2

Declassified in Part - Sanitized Copy Approved for Release 2012/05/01 :

CIA-RDP88-00206R000300150009-2

MAP REFERENCE

LATITUDE

LONGITUDE

1044201 K-0960 82

06 27 N 03 25 E

COUNTRY

NIGERIA

PROVINCE

WARRIOR STATE

AREA NO

SUBJECT

SUBJECT

SUBJECT

SUBJECT

SUBJECT

SUBJECT

SUBJECT

SUBJECT

L	A	C	C	5		F	C	X	I	N	O	F	15	C	L	S	20		
	B	E	S	25	I	D	E	A	30	K	R	I	V	35	H	K	C	L	40
D	E	S	T	45	R	O	Y	E	R	50									

SUBTITLE

30

DATE OF PHOTO

TYPE

QUALITY

CLASS

NO. OF CARDS

SOURCE OF PHOTOGRAPH

No. Cards 8 2

CLASSIFICATION

OFFICIAL USE

CAPTIONED BY

JLP

FORM NO. 174

USE PREVIOUS EDITIONS

PHOTO ANALYSIS REPORT

Declassified in Part - Sanitized Copy Approved for Release 2012/05/01 :

CIA-RDP88-00206R000300150009-2

ILLEGIB

Declassified in Part - Sanitized Copy Approved for Release 2012/05/01 :  
CIA-RDP88-00206R000300150009-2

**Page Denied**

Next 6 Page(s) In Document Denied

STAT

Declassified in Part - Sanitized Copy Approved for Release 2012/05/01 :  
CIA-RDP88-00206R000300150009-2

