

MAP REFERENCE

LATITUDE

LONGITUDE

33 57 N 35 30 E

COUNTRY **LEBANON** PROVINCE **WAC 426 C**

AREA NO SUBJECT SUBJECT SUBJECT SUBJECT SUBJECT SUBJECT SUBJECT SUBJECT

BEIRUT A WOMAN CRIE  
S AS THE BULLET RIDD  
LED BODY OF HER HUSBAND  
IS LOCATED AT THE PALESTINIAN  
REFUGEE CAMPS IN MASSACRE.

STAT

38

DATE OF PHOTO	TYPE	QUALITY	CLASS	NO OF CARDS
19 82				
CLASSIFICATION <b>COPYRIGHTED</b>			CAPTIONED BY <b>CTB</b>	



FORM 174 OBSOLETE PREVIOUS EDITIONS

**PHOTO ANALYSIS REPORT**

Declassified in Part - Sanitized Copy Approved for Release 2012/05/01 :

CIA-RDP88-00206R000300140017-4 82

MAP REFERENCE

LATITUDE


LONGITUDE

COUNTRY ISRAEL		PROVINCE					
AREA NO	SUBJECT	SUBJECT	SUBJECT	SUBJECT	SUBJECT	SUBJECT	SUBJECT
1	ISRAELI	5	LEFT	10	WING	15	PO
2	POLITICAL	25	SUB	30	OD	35	ATERS
3	ROTEST	40	T	50	THE	60	LEBANESE
MASSACRE.							

STAT

8

DATE OF PHOTO	TYPE	QUALITY	CLASS	NO OF CARDS	SOURC
1982					
CLASSIFICATION COPYRIGHTED			CAPTIONED BY CIC		



FORM 174 OBSOLETE PREVIOUS EDITIONS

PHOTO ANALYSIS REPORT

Declassified in Part - Sanitized Copy Approved for Release 2012/05/01 :

CIA-RDP88-00206R000300140017-4

Declassified in Part - Sanitized Copy Approved for Release 2012/05/01 :

CIA-RDP88-00206R000300140017-4 .82

MAP REFERENCE LATITUDE LONGITUDE

COUNTRY ISRAEL PROVINCE

AREA NO SUBJECT SUBJECT SUBJECT SUBJECT SUBJECT SUBJECT SUBJECT SUBJECT

ISRAELI LEFT WING POLITICAL SUPPORTERS RIOTEST THE LEBANESE MASSACRE.

8

STAT

Form with fields: DATE OF PHOTO (1982), TYPE, QUALITY, CLASS, NO OF CARDS, SOURCE, CLASSIFICATION (COPYRIGHTED), CAPTIONED BY (CIB)

PHOTO ANALYSIS REPORT

Declassified in Part - Sanitized Copy Approved for Release 2012/05/01 :

CIA-RDP88-00206R000300140017-4

Declassified in Part - Sanitized Copy Approved for Release 2012/05/01 :

CIA-RDP88-00206R000300140017-4 82

MAP REFERENCE LATITUDE LONGITUDE

COUNTRY AFGHANISTAN PROVINCE

AREA NO SUBJECT SUBJECT SUBJECT SUBJECT SUBJECT SUBJECT SUBJECT SUBJECT

THE AFGHAN NATIONAL WEIGHTLIFTING (T)EAM RECEIVES INSTRUCTION FROM SOVIET TRAINERS.

38,10

STAT DATE OF PHOTO TYPE QUALITY CLASS NO OF CARDS SOU

1982

CLASSIFICATION COPYRIGHTED

CAPTIONED BY CH

FORM 174 OBSOLETE PREVIOUS EDITIONS

PHOTO ANALYSIS REPORT

Declassified in Part - Sanitized Copy Approved for Release 2012/05/01 :

CIA-RDP88-00206R000300140017-4

Declassified in Part - Sanitized Copy Approved for Release 2012/05/01 :

CIA-RDP88-00206R000300140017-4 .82

MAP REFERENCE

LATITUDE

LONGITUDE

COUNTRY **AFGHANISTAN** PROVINCE

AREA NO SUBJECT SUBJECT SUBJECT SUBJECT SUBJECT SUBJECT SUBJECT SUBJECT

A	N	A	E	G	H	A	N	S	O	L	D	I	E	R	I	N
-	W	I	N	T	E	R	U	N	I	F	O	R	M			

STAT

3,8

DATE OF PHOTO	TYPE	QUALITY	CLASS	NO OF CARDS	SC
1982					

CLASSIFICATION **COPYRIGHTED** CAPTIONED BY **CTB**

FORM 174 OBSOLETE PREVIOUS EDITIONS

**PHOTO ANALYSIS REPORT**

Declassified in Part - Sanitized Copy Approved for Release 2012/05/01 :

CIA-RDP88-00206R000300140017-4

Declassified in Part - Sanitized Copy Approved for Release 2012/05/01 :

CIA-RDP88-00206R000300140017-4 -82

MAP REFERENCE

LATITUDE

LONGITUDE

34 31 N

69 12 E

COUNTRY AFGHANISTAN PROVINCE WAC 431A

AREA NO	SUBJECT	SUBJECT	SUBJECT	SUBJECT	SUBJECT	SUBJECT	SUBJECT	SUBJECT
	K A B U L		U N I F O R M E D				S O L	
	D I E R S	A R E		C O M M O N			S I G	
	# T O N	T H E		S T R E E T S			O F	
	T H E	C I T Y .						

36,828

STAT

DATE OF PHOTO	TYPE	QUALITY	CLASS	NO OF CARDS	SC
19 82					
CLASSIFICATION			CAPTIONED BY		
COPYRIGHTED			CIB		

FORM 174

OBSELETE PREVIOUS EDITIONS

PHOTO ANALYSIS REPORT

Declassified in Part - Sanitized Copy Approved for Release 2012/05/01 :

CIA-RDP88-00206R000300140017-4

Declassified in Part - Sanitized Copy Approved for Release 2012/05/01 :

CIA-RDP88-00206R000300140017-4 - 82

MAP REFERENCE

LATITUDE

LONGITUDE

34 31 N

69 12 E

COUNTRY AFGHANISTAN PROVINCE Wae 431A

AREA NO SUBJECT SUBJECT SUBJECT SUBJECT SUBJECT SUBJECT SUBJECT SUBJECT

K A B U L THE C R O W D E D O Y E R E D B A Z A A R W I T H T H E S N O W - C O V E R E D M O U N T A I N S O F T H E H I N D U K U S H I N B G .

STAT

1,7,8,10

DATE OF PHOTO	TYPE	QUALITY	CLASS	NO OF CARDS
1982				

CLASSIFICATION COPYRIGHTED

CAPTIONED BY JTB

FORM 174 OBSOLETE PREVIOUS EDITIONS

PHOTO ANALYSIS REPORT

Declassified in Part - Sanitized Copy Approved for Release 2012/05/01 :

CIA-RDP88-00206R000300140017-4

Declassified in Part - Sanitized Copy Approved for Release 2012/05/01 :

CIA-RDP88-00206R000300140017-4 -72

MAP REFERENCE

LATITUDE

LONGITUDE

34 21 N

61 12 E

COUNTRY AFGHANISTAN PROVINCE WAC 431A

AREA NO SUBJECT SUBJECT SUBJECT SUBJECT SUBJECT SUBJECT SUBJECT SUBJECT

KARWAL SOLDIERS GUAR  
D T H E G A T E W A Y T O T H E  
H E A D Q U A R T E R S O F P R E S .  
KAR MAL,

3, 7, 8

STAT

DATE OF PHOTO	TYPE	QUALITY	CLASS	NO OF CARDS	SO
1982					

CLASSIFICATION COPYRIGHTED

CAPTIONED BY C.H.

FORM 174 12-78

OBsolete PREVIOUS EDITIONS

PHOTO ANALYSIS REPORT

Declassified in Part - Sanitized Copy Approved for Release 2012/05/01 :

CIA-RDP88-00206R000300140017-4



Declassified in Part - Sanitized Copy Approved for Release 2012/05/01 :  
CIA-RDP88-00206R000300140017-4

MAP REFERENCE

LATITUDE

LONGITUDE

34 31 N 69 12 E

COUNTRY PROVINCE WAC 431 A

AREA NO SUBJECT SUBJECT SUBJECT SUBJECT SUBJECT SUBJECT SUBJECT SUBJECT

K A B U L A F G H A N I S O L D I E  
R S G U A R D T H E P E O P L E S  
H O U S E , H E A D Q U A R T E R S F O R  
T H E G O V E R N M E N T .

STAT

3, 7, 8

DATE OF PHOTO	TYPE	QUALITY	CLASS	NO OF CARDS	SKN
19 82					
CLASSIFICATION COPYRIGHTED			CAPTIONED BY CVB		

FORM 174 OBSOLETE PREVIOUS EDITIONS

PHOTO ANALYSIS REPORT

Declassified in Part - Sanitized Copy Approved for Release 2012/05/01 :  
CIA-RDP88-00206R000300140017-4

Declassified in Part - Sanitized Copy Approved for Release 2012/05/01 :  
 CIA-RDP88-00206R000300140017-4 82 | MAP REFERENCE | LATITUDE 34 31 N | LONGITUDE 69 12 E

COUNTRY AFGHANISTAN | PROVINCE WAC 431A

AREA NO	SUBJECT	SUBJECT	SUBJECT	SUBJECT	SUBJECT	SUBJECT	SUBJECT	SUBJECT
K A B U L	"	C H I C K E N	S T R E E					
T "	F O R M E R	H A N G - O U T						
O F	H I P P I E S	I N	S E A R C H	O F				
D R U G S		I S	N O W	P A R T I A L L Y	D E S E R T E D.			

STAT

7, 8, 10, 28

DATE OF PHOTO	TYPE	QUALITY	CLASS	NO OF CARDS	SO
19 82					
CLASSIFICATION COPYRESTRICTED			CAPTIONED BY GIB		

FORM 174 OBSOLETE PREVIOUS EDITIONS PHOTO ANALYSIS REPORT

Declassified in Part - Sanitized Copy Approved for Release 2012/05/01 :  
 CIA-RDP88-00206R000300140017-4

ILLEGIB

Declassified in Part - Sanitized Copy Approved for Release 2012/05/01 :  
CIA-RDP88-00206R000300140017-4

**Page Denied**

Declassified in Part - Sanitized Copy Approved for Release 2012/05/01 :  
CIA-RDP88-00206R000300140017-4

Declassified in Part - Sanitized Copy Approved for Release 2012/05/01 :

CIA-RDP88-00206R000300140017-4 82

MAP REFERENCE LATITUDE LONGITUDE

COUNTRY SAUDI ARABIA		PROVINCE					
AREA NO	SUBJECT	SUBJECT	SUBJECT	SUBJECT	SUBJECT	SUBJECT	SUBJECT
CAR	A	D	V	E	R	T	I
E	S	I	D	E	T	I	E
D	H	R	O	A	D	J	I
						D	A
						-	R
						I	Y
						A	

STAT DATE OF PHOTO TYPE QUALITY CLASS NO OF CARDS SOURCE

19.28

CLASSIFICATION CAPTIONED BY

FORM 174 OBSOLETE PREVIOUS EDITIONS

PHOTO ANALYSIS REPORT

Declassified in Part - Sanitized Copy Approved for Release 2012/05/01 :

CIA-RDP88-00206R000300140017-4

Declassified in Part - Sanitized Copy Approved for Release 2012/05/01 :

CIA-RDP88-00206R000300140017-4 82

MAP REFERENCE LATITUDE LONGITUDE

COUNTRY SAUDI ARABIA PROVINCE

AREA NO SUBJECT SUBJECT SUBJECT SUBJECT SUBJECT SUBJECT SUBJECT SUBJECT

CAR ADVERTISMENTS  
ESIDE THE JIADA-RIYA  
DH ROAD,

19.28

STAT DATE OF PHOTO TYPE QUALITY CLASS NO OF CARDS SOURCE

1982

CLASSIFICATION COPYRIGHTED

CAPTIONED BY CTB

FORM 174 OBSOLETE PREVIOUS EDITIONS

PHOTO ANALYSIS REPORT

Declassified in Part - Sanitized Copy Approved for Release 2012/05/01 :

CIA-RDP88-00206R000300140017-4

Declassified in Part - Sanitized Copy Approved for Release 2012/05/01 :

CIA-RDP88-00206R000300140017-4

MAP REFERENCE

LATITUDE

LONGITUDE

21 30 N

39 12 E

COUNTRY

ARABIA

PROVINCE

NAC 566C

AREA NO

SUBJECT

SUBJECT

SUBJECT

SUBJECT

SUBJECT

SUBJECT

SUBJECT

SUBJECT

J I D D A

A

C H A W F F I E W R

E S I D E

H I S

E M P L O Y E R ' S

R O L L S

R O Y C E

ILLEGIB

8 10 19

DATE OF PHOTO

TYPE

QUALITY

CLASS

NO OF CARDS

SOU

1982

CLASSIFICATION

CAPTIONED BY

FORM 12-79 174

USE PREVIOUS EDITIONS

PHOTO ANALYSIS REPORT

Declassified in Part - Sanitized Copy Approved for Release 2012/05/01 :

CIA-RDP88-00206R000300140017-4

Declassified in Part - Sanitized Copy Approved for Release 2012/05/01 :

CIA-RDP88-00206R000300140017-4

MAP REFERENCE

LATITUDE

LONGITUDE

101-82 | 21 30 N | 71 1 E

COUNTRY SAUUDI ARABIA PROVINCE WMC 500 C

AREA NO SUBJECT SUBJECT SUBJECT SUBJECT SUBJECT SUBJECT SUBJECT SUBJECT

J I L L A A (T) O Y O T A T A X I  
F I L L S W P W I T H G A S O L  
I N E

19,  
7,16

ILLEGIB

DATE OF PHOTO	TYPE	QUALITY	CLASS	NO OF CARDS	SOURCE
1982					
CLASSIFICATION COPYRIGHTED			CAPTIONED BY		

FORM 174 12-79

OBSELETE PREVIOUS EDITIONS

PHOTO ANALYSIS REPORT

Declassified in Part - Sanitized Copy Approved for Release 2012/05/01 :

CIA-RDP88-00206R000300140017-4

Declassified in Part - Sanitized Copy Approved for Release 2012/05/01 :

CIA-RDP88-00206R000300140017-4 - 82

MAP REFERENCE  
21 30 N  
LONGITUDE  
39 12 E

COUNTRY	SAUDI ARABIA		PROVINCE	WAC 566C					
AREA NO	SUBJECT	SUBJECT	SUBJECT	SUBJECT	SUBJECT	SUBJECT	SUBJECT	SUBJECT	
J	I	D	A	O	N	E	O	F	
R	A	V	E	Y	A	R	S	!	

STAT

10, 19,

DATE OF PHOTO	TYPE	QUALITY	CLAS	NO OF CARDS	SOUR
19 82					
CLASSIFICATION	COPYRIGHTED		CAPTIONED BY		
			CTB		

FORM 12-79 174 OBSOLETE PREVIOUS EDITIONS

PHOTO ANALYSIS REPORT

Declassified in Part - Sanitized Copy Approved for Release 2012/05/01 :

CIA-RDP88-00206R000300140017-4



Declassified in Part - Sanitized Copy Approved for Release 2012/05/01 :

CIA-RDP88-00206R000300140017-4 - 82

MAP REFERENCE 21 30 N LONGITUDE 39 12 E

COUNTRY SAUDI ARABIA		PROVINCE		WAE 566C					
AREA NO	SUBJECT	SUBJECT	SUBJECT	SUBJECT	SUBJECT	SUBJECT	SUBJECT	SUBJECT	SUBJECT
J	I	D	D	A	A	I	R	P	O
A	T	N	I	G	H	T	R	O	A

STAT

19,28

DATE OF PHOTO	TYPE	QUALITY	CLASS	NO OF CARDS
19 82				

CLASSIFICATION COPYRIGHTED	CAPTIONED BY CIB
-------------------------------	---------------------

FORM 12-79 174 OBSOLETE PREVIOUS EDITIONS

PHOTO ANALYSIS REPT

Declassified in Part - Sanitized Copy Approved for Release 2012/05/01 :

CIA-RDP88-00206R000300140017-4

Declassified in Part - Sanitized Copy Approved for Release 2012/05/01 :

CIA-RDP88-00206R000300140017-4

MAP REFERENCE: WAC 687A  
LATITUDE: 14 35 N  
LONGITUDE: 43 00 E

COUNTRY	SAUDI ARABIA		PROVINCE	WAC 687A					
AREA NO	SUBJECT	SUBJECT	SUBJECT	SUBJECT	SUBJECT	SUBJECT	SUBJECT	SUBJECT	SUBJECT
	T A I F	(NR)	A	M A J O R	H I G				
	H W A Y	N E A R	(T) A I F						

19  
128

STAT	DATE OF PHOTO	TYPE	QUALITY	CLASS	NO OF CARDS
	1982				
CLASSIFICATION	COPYRIGHTED		CAPTIONED BY		
			CIB		



FORM 12-79 174 OBSOLETE PREVIOUS EDITIONS

PHOTO ANALYSIS REPORT

Declassified in Part - Sanitized Copy Approved for Release 2012/05/01 :

CIA-RDP88-00206R000300140017-4

Declassified in Part - Sanitized Copy Approved for Release 2012/05/01 :

CIA-RDP88-00206R000300140017-4 - 82

MAP REFERENCE

LATITUDE

LONGITUDE

COUNTRY	SAUDI ARABIA		PROVINCE	WAC 657A					
AREA NO	SUBJECT	SUBJECT	SUBJECT	SUBJECT	SUBJECT	SUBJECT	SUBJECT	SUBJECT	
	T A I E	(NR)			M O U N T A I N				
	L I G H T	W A Y	O V E R	R	R I G G E D				
	E R R A I N								

ILLEGIB

1, 19, 28

DATE OF PHOTO	TYPE	QUALITY	CLASS	NO OF CARDS	SOURCE
1982					
CLASSIFICATION			CAPTIONED BY		
COPYRIGHTED			CJH		

FORM 174 OBSOLETE PREVIOUS EDITIONS

PHOTO ANALYSIS REPORT

Declassified in Part - Sanitized Copy Approved for Release 2012/05/01 :

CIA-RDP88-00206R000300140017-4

Declassified in Part - Sanitized Copy Approved for Release 2012/05/01 :  
 CIA-RDP88-00206R000300140017-4

MAP REFERENCE

LATITUDE

LONGITUDE

COUNTRY 1 MUN				PROVINCE				[REDACTED]			
AREA NO	SUBJECT	SUBJECT	SUBJECT	SUBJECT	SUBJECT	SUBJECT	SUBJECT	SUBJECT	SUBJECT		
	5		10		15		20				
	25		30		35		40				
	45		50								

25X1

ILLEGIB

DATE OF PHOTO	TYPE	QUALITY	CLASS	NO OF CARDS
CLASSIFICATION			CAPTIONED BY	

FORM 174  
12-79

**PHOTO ANALYSIS REPORT**

Declassified in Part - Sanitized Copy Approved for Release 2012/05/01 :  
 CIA-RDP88-00206R000300140017-4

Declassified in Part - Sanitized Copy Approved for Release 2012/05/01 :

CIA-RDP88-00206R000300140017-4

MAP REFERENCE

LATITUDE

LONGITUDE

82

32 30N

119 46<sup>5</sup>

25X1

COUNTRY <i>China</i>		PROVINCE					
AREA NO	SUBJECT	SUBJECT	SUBJECT	SUBJECT	SUBJECT	SUBJECT	
	5	10	15	20	25	30	
	SHIYAN	AUTO	PHOT	#2			
	7	12	17	22	27	32	
	DONGFENG	TRUCKS	IN				
	4	9	14	19	24	29	
	TORANGE	YARD					

STAT

19

DATE OF PHOTO	TYPE	QUALITY	CLASS	NO OF CARDS
19 8 2				
CLASSIFICATION			CAPTIONED BY	
			<i>PL</i>	

FORM 174 OBSOLETE PREVIOUS EDITIONS

PHOTO ANALYSIS REPORT

Declassified in Part - Sanitized Copy Approved for Release 2012/05/01 :

CIA-RDP88-00206R000300140017-4

Declassified in Part - Sanitized Copy Approved for Release 2012/05/01 :

CIA-RDP88-00206R000300140017-4 : 82 MAP REFERENCE LATITUDE 32 38 N LONGITUDE 110 46 E 25X1

COUNTRY China	PROVINCE				
AREA NO	SUBJECT	SUBJECT	SUBJECT	SUBJECT	SUBJECT
S	H	1	5	A	10
I	Y	A	N	A	U
D	O	N	G	F	20
F	E	N	G	T	R
I	N	G	O	F	F
A	S	S	E	M	B
L	I	N	E	L	I

STAT

DATE OF PHOTO	TYPE	QUALITY	CLASS	NO OF CARDS
19 8 2				
CLASSIFICATION	CAPTIONED BY RCS			

FORM 174 12-79

PHOTO ANALYSIS REPORT

Declassified in Part - Sanitized Copy Approved for Release 2012/05/01 :

CIA-RDP88-00206R000300140017-4

Declassified in Part - Sanitized Copy Approved for Release 2012/05/01 :

CIA-RDP88-00206R000300140017-4 -82

MAP REFERENCE

LATITUDE

LONGITUDE

12

09N

086

17W

COUNTRY  
NICARAGUA

PROVINCE  
MAGUAYCANTEN

AREA NO	SUBJECT	SUBJECT	SUBJECT	SUBJECT	SUBJECT	SUBJECT	SUBJECT	SUBJECT	SUBJECT
	M A N A S K A		W O M E N		8		M E N		
	S O L D I E R S		A T				M A S S I C E		
	L I B E R A T I O N		O F				S A N D I N I S T A		
	VICTORY OVER SOMOZA REGIME.								

3.8

STAT

DATE OF PHOTO	TYPE	QUALITY	CLASS	NO OF CARDS
Prior to 16 Nov. 82				



CAPTIONED BY  
C.J.

FORM 174  
12-79  
OBSOLETE PREVIOUS EDITIONS

PHOTO ANALYSIS REPORT

Declassified in Part - Sanitized Copy Approved for Release 2012/05/01 :

CIA-RDP88-00206R000300140017-4

Declassified in Part - Sanitized Copy Approved for Release 2012/05/01 :

CIA-RDP88-00206R000300140017-4 -8-

MAP REFERENCE

LATITUDE

LONGITUDE

12 09N 086 17W

COUNTRY  
NICARAGUA

PROVINCE  
WACZIOC

AREA NO	SUBJECT	SUBJECT	SUBJECT	SUBJECT	SUBJECT	SUBJECT	SUBJECT	SUBJECT
	MAWAGUA			FORMER			PRE	
	IDENTIAL			PALACE			NOW	
	THE SEAT			OF			NICARAGUAN	
	PARLIAMENT UNDER SANDINISTAS.							

~~8~~ 8

STAT

DATE OF PHOTO	TYPE	QUALITY	CLASS	NO OF CARDS
Pres to 16 Nov 82				
CLASSIFICATION COPYRIGHTED		CAPTIONED BY CL.		

FORM 174  
12-79 OBSOLETE PREVIOUS EDITIONS

PHOTO ANALYSIS REPORT

Declassified in Part - Sanitized Copy Approved for Release 2012/05/01 :

CIA-RDP88-00206R000300140017-4



Declassified in Part - Sanitized Copy Approved for Release 2012/05/01 :

CIA-RDP88-00206R000300140017-4 -82

MAP REFERENCE  
LATITUDE 11 59N  
LONGITUDE 086 06W

COUNTRY NICARAGUA PROVINCE WAC 768A

AREA NO	SUBJECT	SUBJECT	SUBJECT	SUBJECT	SUBJECT	SUBJECT	SUBJECT	SUBJECT																	
M	A	J	A	Y	A	D	E	S	E	R	T	E	D	C	H	U									
R	C	H	W	A	S	S	C	E	N	E	O	F	H	E	A										
V	I	F	I	G	H	T	I	N	G	D	U	R	I	N	G	S	A	N	D	I	N	I	S	T	A
<del>THE</del> STRUGGLE.																									

10

DATE OF PHOTO	TYPE	QUALITY	CLASS	NO OF CARDS
Prior to 16 Nov. 82				
CLASSIFICATION COPYRIGHTED			CAPTIONED BY CL.	

FORM 174 OBSOLETE PREVIOUS EDITIONS 12-79

PHOTO ANALYSIS REPORT

Declassified in Part - Sanitized Copy Approved for Release 2012/05/01 :

CIA-RDP88-00206R000300140017-4

Declassified in Part - Sanitized Copy Approved for Release 2012/05/01 :

CIA-RDP88-00206R000300140017-4 -82

MAP REFERENCE

LATITUDE

LONGITUDE

11 56N 085 57W

COUNTRY

NICARAGUA

PROVINCE

WAC 768A

AREA NO

SUBJECT

SUBJECT

SUBJECT

SUBJECT

SUBJECT

SUBJECT

SUBJECT

SUBJECT

GRANADA LIFE IN TOWN

NHASS RETURNED TO W

RMALE SINCE SANDINISTA

VICTORY THREE YEARS AGO.

728

STAT

DATE OF PHOTO	TYPE	QUALITY	CLASS	NO OF CARDS
Photo to 16 Nov. 82				
CLASSIFICATION			CAPTIONED BY	
COPYRIGHTED			CL.	

FORM 174 OBSOLETE EDITIONS

PHOTO ANALYSIS REPORT

Declassified in Part - Sanitized Copy Approved for Release 2012/05/01 :

CIA-RDP88-00206R000300140017-4

Declassified in Part - Sanitized Copy Approved for Release 2012/05/01 :

CIA-RDP88-00206R000300140017-4 -82

MAP REFERENCE

LATITUDE

LONGITUDE

11

56N

085

57W

COUNTRY

NICARAGUA

PROVINCE

MAC 768A

AREA NO

SUBJECT

SUBJECT

SUBJECT

SUBJECT

SUBJECT

SUBJECT

SUBJECT

SUBJECT

SANANDA


MOSTLY

WOMEN

MARKET

STAT

8/10



DATE OF PHOTO TYPE QUALITY CLASS NO OF CARDS

Prior to 16 Nov. 8 2

CLASSIFICATION

COPYRIGHTED

CAPTIONED BY

CZ

FORM 12-79 174

OBSELETE PREVIOUS EDITIONS

PHOTO ANALYSIS REPORT

Declassified in Part - Sanitized Copy Approved for Release 2012/05/01 :

CIA-RDP88-00206R000300140017-4

Declassified in Part - Sanitized Copy Approved for Release 2012/05/01 :

CIA-RDP88-00206R000300140017-4 -82

MAP REFERENCE: 12  
 LATITUDE: 09N  
 LONGITUDE: 086 17W

COUNTRY <b>NICARAGUA</b>				PROVINCE <b>WAC 710C</b>				
AREA NO	SUBJECT	SUBJECT	SUBJECT	SUBJECT	SUBJECT	SUBJECT	SUBJECT	
	MANAGUA	(N <sup>10</sup> R)		IW <sup>10</sup>		ANC <sup>10</sup>		
	ENT	STATUES		8	A	PILG <sup>10</sup>		
	RIMS	CROSS <sup>10</sup>		AT	SANTIAGO			
	VOLCANO.							

1,610

STAT	DATE OF PHOTO	TYPE	QUALITY	CLASS	NO OF CARDS
	Prior to 16 Nov 82				
CLASSIFICATION	COPYRIGHTED			CAPTIONED BY CZ	

FORM 174 OBSOLETE PREVIOUS EDITIONS PHOTO ANALYSIS REPORT

Declassified in Part - Sanitized Copy Approved for Release 2012/05/01 :

CIA-RDP88-00206R000300140017-4

Declassified in Part - Sanitized Copy Approved for Release 2012/05/01 :

CIA-RDP88-00206R000300140017-4 -82

REFERENCE 12 495 LONGITUDE 038 27W

COUNTRY BRAZIL PROVINCE WACIIIB

AREA NO	SUBJECT	SUBJECT	SUBJECT	SUBJECT	SUBJECT	SUBJECT	SUBJECT	SUBJECT
ARATU			LANDULPHO				ALV	
ES	OIL		REFINERY					

STAT

16

DATE OF PHOTO	TYPE	QUALITY	CLASS	NO OF CAR
Prior to 16 NOV.	82			

CLASSIFICATION COPYRIGHTED CAPTIONED BY CZ

FORM 174 OBSOLETE PREVIOUS EDITIONS PHOTO ANALYSIS RE

Declassified in Part - Sanitized Copy Approved for Release 2012/05/01 :

CIA-RDP88-00206R000300140017-4

Declassified in Part - Sanitized Copy Approved for Release 2012/05/01 :

CIA-RDP88-00206R000300140017-4 -82

MAP REFERENCE

LATITUDE

LONGITUDE

22

16.5

166

27E


COUNTRY NEW CALEDONIA PROVINCE WAC 1238D

AREA NO	SUBJECT	SUBJECT	SUBJECT	SUBJECT	SUBJECT	SUBJECT	SUBJECT	SUBJECT
	N O U M E A		C A P I T A L				C I T Y	
	W H E R E		R I O T I N G				B R O K E	
	O U T		O V E R				L A N D R E F O R M.	

6

STAT

DATE OF PHOTO	TYPE	QUALITY	CLASS	NO OF CARDS
Print to 16 Nov.	8	2		
CLASSIFICATION	CONFIDENTIAL		CAPTIONED BY	CJ.



FORM 12-79 174 OBSOLETE PREVIOUS EDITIONS

PHOTO ANALYSIS REPORT

Declassified in Part - Sanitized Copy Approved for Release 2012/05/01 :

CIA-RDP88-00206R000300140017-4

Declassified in Part - Sanitized Copy Approved for Release 2012/05/01 :

CIA-RDP88-00206R000300140017-4 -82

MAP REFERENCE

LATITUDE

LONGITUDE

22 16S 166 27E

COUNTRY  
NEW CALEDONIA

PROVINCE  
WAC 12380

AREA NO	SUBJECT	SUBJECT	SUBJECT	SUBJECT	SUBJECT	SUBJECT	SUBJECT	SUBJECT	SUBJECT
	N O U M E A		E	10	R E N C H	15	E	20	U R O P
	E A N	S	25	T Y L E	30	C H U R C H			40
			45		50				

STAT

DATE OF PHOTO	TYPE	QUALITY	CLASS	NO OF CARDS
16 Nov 82				
CLASSIFICATION COPYRIGHTED			CAPTIONED BY C.J.	

FORM 12-79 174

OBsolete PREVIOUS EDITIONS

PHOTO ANALYSIS REPORT

Declassified in Part - Sanitized Copy Approved for Release 2012/05/01 :

CIA-RDP88-00206R000300140017-4

Declassified in Part - Sanitized Copy Approved for Release 2012/05/01 :  
 CIA-RDP88-00206R000300140017-4 -82

LONGITUDE

COUNTRY **NEW CALEDONIA** PROVINCE

AREA NO	SUBJECT	SUBJECT	SUBJECT	SUBJECT	SUBJECT	SUBJECT	SUBJECT	SUBJECT	SUBJECT
	MELANESIAN	INDIAN	LIVE	IN					
	THESE	OLD	GALLI	CLIC	SITY				
	LE	APARTMENT	BLOCKS						

STAT

2.8

DATE OF PHOTO	TYPE	QUALITY	CLASS	NO OF CARDS
16 Nov 82				

CLASSIFICATION: COPYRIGHTED CAPTIONED BY: C.Z.

FORM 174 OBSOLETE PREVIOUS EDITIONS PHOTO ANALYSIS REPORT

Declassified in Part - Sanitized Copy Approved for Release 2012/05/01 :  
 CIA-RDP88-00206R000300140017-4



Declassified in Part - Sanitized Copy Approved for Release 2012/05/01 :

CIA-RDP88-00206R000300140017-4 7-82

MAP REFERENCE LATITUDE LONGITUDE

COUNTRY **NEW CALEDONIA** PROVINCE

AREA NO	SUBJECT	SUBJECT	SUBJECT	SUBJECT	SUBJECT	SUBJECT	SUBJECT	SUBJECT	SUBJECT
	MELANESIAN	WOMEN	AT						
	BUS	STOP							

STAT

DATE OF PHOTO	TYPE	QUALITY	CLASS	NO OF CARDS
16 Nov 82				

CLASSIFICATION: **CONFIDENTIAL** CAPTIONED BY: **CZ**

FORM 174 OBSOLETE PREVIOUS EDITIONS

PHOTO ANALYSIS REPORT

Declassified in Part - Sanitized Copy Approved for Release 2012/05/01 :

CIA-RDP88-00206R000300140017-4

Declassified in Part - Sanitized Copy Approved for Release 2012/05/01 :

CIA-RDP88-00206R000300140017-4 - 82

MAP REFERENCE

LATITUDE

LONGITUDE

COUNTRY  
NEW CALEDONIA

PROVINCE

AREA NO SUBJECT SUBJECT SUBJECT SUBJECT SUBJECT SUBJECT SUBJECT SUBJECT

MELANESIAN CHILDREN  
PART OF THE RACIAL  
INORITY.

LARGE

STAT

8

DATE OF PHOTO	TYPE	QUALITY	CLASS	NO OF CARDS
Prior to 16 Nov. 82				
CLASSIFICATION COPYRIGHTED			CAPTIONED C2.	

FORM 174  
12-79 OBSOLETE PREVIOUS EDITIONS

PHOTO ANALYSIS REPORT

Declassified in Part - Sanitized Copy Approved for Release 2012/05/01 :

CIA-RDP88-00206R000300140017-4

Declassified in Part - Sanitized Copy Approved for Release 2012/05/01 :

CIA-RDP88-00206R000300140017-4 -82

MAP REFERENCE

LATITUDE

LONGITUDE

22

165

166

27E

COUNTRY  
NEW CALEDONIA


PROVINCE  
NAC 12381

AREA NO	SUBJECT	SUBJECT	SUBJECT	SUBJECT	SUBJECT	SUBJECT	SUBJECT	SUBJECT	SUBJECT
	N O U M ' E A		S	C H O O L	L	C H I L D			
	R E N	' O F	P R I V I L A G E D						
	I T E	' C L A S S	W A Y	T O	P A R K.				

8,9

STAT

DATE OF PHOTO	TYPE	QUALITY	CLASS	NU OF CARDS
prior to 18 Nov. 82				
CLASSIFICATION COPY			CAPTIONED BY CL	



FORM 12. 79 174 OBSOLETE PREVIOUS EDITIONS

PHOTO ANALYSIS REPORT

Declassified in Part - Sanitized Copy Approved for Release 2012/05/01 :

CIA-RDP88-00206R000300140017-4

Declassified in Part - Sanitized Copy Approved for Release 2012/05/01 :

CIA-RDP88-00206R000300140017-4 -82

MAP REFERENCE

LATITUDE

LONGITUDE

COUNTRY  
NEW CALEDONIA

PROVINCE

AREA NO	SUBJECT	SUBJECT	SUBJECT	SUBJECT	SUBJECT	SUBJECT	SUBJECT	SUBJECT
---------	---------	---------	---------	---------	---------	---------	---------	---------

H	O	M	E	'	O	F	A	<sup>10</sup>	M	E	L	A	<sup>15</sup>	N	E	S	I	A	<sup>20</sup>						
C	H	I	E	F	T	A	N	<sup>30</sup>	I	S	P	O	R	I	N										
C	O	N	T	R	A	S	T	<sup>50</sup>	T	O	E	L	E	G	A	N	T	C	O	L	O	N	I	A	L
HOUSES.																									

STAT

78

DATE OF PHOTO	TYPE	QUALITY	CLASS	NO OF CARDS
Prior to 16 Nov. 82				
CLASSIFICATION COPYRIGHTED			CAPTIONED BY CL	

FORM 174 OBSOLETE PREVIOUS EDITIONS

PHOTO ANALYSIS REPORT

Declassified in Part - Sanitized Copy Approved for Release 2012/05/01 :

CIA-RDP88-00206R000300140017-4

Declassified in Part - Sanitized Copy Approved for Release 2012/05/01 :

CIA-RDP88-00206R000300140017-4

MAP REFERENCE

LATITUDE

LONGITUDE

22 165 166 27E

COUNTRY

NEW CALEDONIA

PROVINCE

WAC 1238D

AREA NO

SUBJECT

SUBJECT

SUBJECT

SUBJECT

SUBJECT

SUBJECT

SUBJECT

SUBJECT

N	O	U	M	E	A			P	A	R	K	/	N	D	O	W	N
T	O	W	N	A	R	E	A.										

6, 10

STAT

DATE OF PHOTO

TYPE

QUALITY

CLASS

NO OF CARDS

prior to 16 Nov.

8 2

CLASSIFICATION

CONFIDENTIAL

CAPTIONED

C.A.

FORM 12-79 174

ABSOLUTE PREVIOUS EDITIONS

PHOTO ANALYSIS REPORT

Declassified in Part - Sanitized Copy Approved for Release 2012/05/01 :

CIA-RDP88-00206R000300140017-4

Declassified in Part - Sanitized Copy Approved for Release 2012/05/01 :

CIA-RDP88-00206R000300140017-4 -82

LONGITUDE  
08 505' 126 00E

COUNTRY <b>INDONESIA</b>		PROVINCE <b>WAC 1100B</b>					
AREA NO	SUBJECT	SUBJECT	SUBJECT	SUBJECT	SUBJECT	SUBJECT	SUBJECT
	<b>TIMOR</b>	<b>R</b>	<b>F</b>	<b>O</b>	<b>R</b>	<b>M</b>	<b>E</b>
	<b>W</b>	<b>E</b>	<b>S</b>	<b>E</b>	<b>C</b>	<b>O</b>	<b>L</b>
	<b>O</b>	<b>R</b>	<b>S</b>	<b>H</b>	<b>O</b>	<b>H</b>	<b>S</b>
	<b>E</b>	<b>S</b>	<b>E</b>	<b>C</b>	<b>O</b>	<b>L</b>	<b>O</b>
	<b>N</b>	<b>I</b>	<b>A</b>	<b>L</b>	<b>G</b>	<b>O</b>	<b>V</b>
	<b>E</b>	<b>R</b>	<b>N</b>	<b>O</b>	<b>R</b>	<b>T</b>	<b>U</b>
	<b>G</b>	<b>O</b>	<b>V</b>	<b>E</b>	<b>R</b>	<b>N</b>	<b>O</b>
	<b>O</b>	<b>R</b>	<b>S</b>	<b>H</b>	<b>O</b>	<b>H</b>	<b>S</b>
	<b>E</b>	<b>S</b>	<b>E</b>	<b>C</b>	<b>O</b>	<b>L</b>	<b>O</b>

STAT

8

DATE OF PHOTO	TYPE	QUALITY	CLASS	NO. OF CARDS
<b>Prioste</b> <b>16 Nov.</b>	<b>8</b>	<b>2</b>		
CLASSIFICATION <b>CONFIDENTIAL</b>			CAPTIONED BY <b>C.A.</b>	

FORM 174 OBSOLETE PREVIOUS EDITION

**PHOTO ANALYSIS REPORT**

Declassified in Part - Sanitized Copy Approved for Release 2012/05/01 :

CIA-RDP88-00206R000300140017-4

Declassified in Part - Sanitized Copy Approved for Release 2012/05/01 :

CIA-RDP88-00206R000300140017-4

MAP REFERENCE

LATITUDE

LONGITUDE

22 35 S

17 05 E

COUNTRY

NAMIBIA

PROVINCE

WAC 1273 C

AREA NO

SUBJECT

SUBJECT

SUBJECT

SUBJECT

SUBJECT

SUBJECT

SUBJECT

SUBJECT

W	I	N	D	<sup>5</sup> H	C	E	K	<sup>10</sup>	B	L	A	C	<sup>15</sup> K	P	O	L	<sup>20</sup> I
C	E	M	E	<sup>25</sup> N	S	E	A	<sup>30</sup> R	C	H	A	<sup>35</sup>	W	H	I	T	<sup>40</sup> E
S	H	O	P	<sup>45</sup> P	E	R	<sup>50</sup> S	B	A	G	A	S	A	R			
E	S	U	L	T	O	F	B	O	M	B	T	H	R	E	A	T	
S	I	N	T	H	E	C	A	P	I	T	A	L					

STAT

DATE OF PHOTO

TYPE

QUALITY

CLASS

NO. OF CARD

19 8 2

CLASSIFICATION

CAPTIONED BY

JRP

FORM NO.

174

USE PREVIOUS EDITIONS

PHOTO ANALYSIS REP

Declassified in Part - Sanitized Copy Approved for Release 2012/05/01 :

CIA-RDP88-00206R000300140017-4





Declassified in Part - Sanitized Copy Approved for Release 2012/05/01 :

CIA-RDP88-00206R000300140017-4

MAP REFERENCE LATTITUDE LONGITUDE

COUNTRY SOUTH AFRICA PROVINCE

AREA NO SUBJECT SUBJECT SUBJECT SUBJECT SUBJECT SUBJECT SUBJECT SUBJECT

SUN CITY, HOTEL CASINO

RESORT COMPLEX ISLAND

CATERED IN PILANESBURG

AREA OF BOPHUTHATSWANA

30 MILES N OF RUSTENBURG

STAT

DATE OF PHOTO	TYPE	QUALITY	CLASS	NO. OF CARD
19 8 2				

CLASSIFICATION COPYRIGHTED CAPTIONED BY

FORM NO. 174 USE PREVIOUS EDITIONS PHOTO ANALYSIS REPT

Declassified in Part - Sanitized Copy Approved for Release 2012/05/01 :

CIA-RDP88-00206R000300140017-4

Declassified in Part - Sanitized Copy Approved for Release 2012/05/01 :

CIA-RDP88-00206R000300140017-4

15-10-71-82

MAP REFERENCE

LATITUDE

LONGITUDE

COUNTRY

SOUTH AFRICA

PROVINCE

AREA NO

SUBJECT

SUBJECT

SUBJECT

SUBJECT

SUBJECT

SUBJECT

SUBJECT

SUBJECT

S	U	N	<sup>5</sup> C	I	T	Y	<sup>10</sup> I	S	B	I	<sup>15</sup> G	B	U	S	<sup>20</sup> I
N	E	S	<sup>25</sup> S	I	N	<sup>30</sup> B	O	P	H	U	<sup>35</sup> T	H	A	T	<sup>40</sup> S
N	A.		<sup>45</sup> G	A	R	Y	<sup>50</sup> P	L	A	Y	E	R	S	G	O
F	C	O	U	R	S	E.									

STAT

DATE OF PHOTO

TYPE

QUALITY

CLASS

NO. OF CARDS

19 8 2

CLASSIFICATION

CONFIDENTIAL

CAPTIONED BY

Jus

FORM NO.

174

USE PREVIOUS EDITIONS

PHOTO ANALYSIS REPORT

285

Declassified in Part - Sanitized Copy Approved for Release 2012/05/01 :

CIA-RDP88-00206R000300140017-4

Declassified in Part - Sanitized Copy Approved for Release 2012/05/01 :

CIA-RDP88-00206R000300140017-4

15-1011-82

MAP REFERENCE

LATITUDE

LONGITUDE

COUNTRY

SOUTH AFRICA

PROVINCE

AREA NO

SUBJECT

SUBJECT

SUBJECT

SUBJECT

SUBJECT

SUBJECT

SUBJECT

SUBJECT

S U N

<sup>5</sup> C I T Y

<sup>10</sup> I S

<sup>15</sup> C O N V I E N T <sup>20</sup>

L Y

<sup>25</sup> L O C A T E D

<sup>30</sup> F O R

<sup>35</sup> V I S I T <sup>40</sup>

O R S

<sup>45</sup> B U S I N E S

<sup>50</sup> S H E N S E E K I

N G

A L U X U R Y H O L I D A Y

O R

A S P O R T O F G A M B L I

N G.

STAT

70

DATE OF PHOTO

TYPE

QUALITY

CLASS

NO. OF CARD

19 8 2

CLASSIFICATION

COPYRIGHTED

CAPTIONED BY

*Jur*

FORM NO 174 USE PREVIOUS EDITIONS

PHOTO ANALYSIS REP

Declassified in Part - Sanitized Copy Approved for Release 2012/05/01 :

CIA-RDP88-00206R000300140017-4

Declassified in Part - Sanitized Copy Approved for Release 2012/05/01 :  
 CIA-RDP88-00206R000300140017-4

15 10 11 82  
 MAP REFERENCE      LATITUDE      LONGITUDE

COUNTRY: SOUTH AFRICA      PROVINCE:

AREA NO	SUBJECT	SUBJECT	SUBJECT	SUBJECT	SUBJECT	SUBJECT	SUBJECT	SUBJECT	SUBJECT
	SUN	CITY,	LOCATED						
	AHOMELAND		GIVES						
	IRINING	BLACKS							
	ETCGAIN		ENTERING						
	EXPERIENCE.								

810

STAT

DATE OF PHOTO	TYPE	QUALITY	CLASS	NO. OF CAR
19 8 2				

CLASSIFICATION:      CAPTIONED BY: JLP

FORM NO 174 USE PREVIOUS EDITIONS

PHOTO ANALYSIS REI

Declassified in Part - Sanitized Copy Approved for Release 2012/05/01 :  
 CIA-RDP88-00206R000300140017-4

Declassified in Part - Sanitized Copy Approved for Release 2012/05/01 :

CIA-RDP88-00206R000300140017-4

U-1071-82

MAP REFERENCE

LATITUDE

LONGITUDE

COUNTRY SOUTH AFRICA PROVINCE

AREA NO SUBJECT SUBJECT SUBJECT SUBJECT SUBJECT SUBJECT SUBJECT SUBJECT

S U N C I T Y L O C A T E D I N

B O P H U T H A T S W A N A H O M E L

A N D N R P R E T O R I A.

A SELF-GOVERNING HOMELAND,

STAT

DATE OF PHOTO	TYPE	QUALITY	CLASS	NO. OF CARDS
19 8 2				
CLASSIFICATION			CAPTIONED BY	

FORM NO. 174 USE PREVIOUS EDITIONS

PHOTO ANALYSIS REPORT

FORM 871-265

Declassified in Part - Sanitized Copy Approved for Release 2012/05/01 :

CIA-RDP88-00206R000300140017-4

Declassified in Part - Sanitized Copy Approved for Release 2012/05/01 :

CIA-RDP88-00206R000300140017-4

MAP REFERENCE

LATITUDE

LONGITUDE

CT-1411-82

34 02 S

18 38 E

COUNTRY SOUTH AFRICA PROVINCE WAC 1422 N

AREA NO SUBJECT SUBJECT SUBJECT SUBJECT SUBJECT SUBJECT SUBJECT SUBJECT

C A P E <sup>5</sup> F L A T <sup>10</sup> S G R <sup>15</sup> A S S Y <sup>20</sup> P

A R K <sup>25</sup> M U N I C I P A L <sup>30</sup> H O U S I <sup>40</sup> N

G F O R <sup>45</sup> C O L O R E D S. C A P E

(P) O W N H A S B E E N C L E A R

E D O F C O L O R E D S.

7

STAT

DATE OF PHOTO TYPE QUALITY CLASS NO. OF CAR

19 8 2

CLASSIFICATION

CONFIDENTIAL

CAPTIONED BY

Jap

FORM NO. 174 USE PREVIOUS EDITIONS

PHOTO ANALYSIS REF

Declassified in Part - Sanitized Copy Approved for Release 2012/05/01 :

CIA-RDP88-00206R000300140017-4



Declassified in Part - Sanitized Copy Approved for Release 2012/05/01 :

CIA-RDP88-00206R000300140017-4

15-1011-82

MAP REFERENCE

LATITUDE

LONGITUDE

33 55 S

18 25 E

COUNTRY SOUTH AFRICA			PROVINCE WAL 1422A				
AREA NO	SUBJECT	SUBJECT	SUBJECT	SUBJECT	SUBJECT	SUBJECT	SUBJECT
C	A	P	E	T	O	W	N
R	S	C	A	M	P	S	H
F	C	O	R	R	U	G	A
D	O	L	D	B	E	D	S
A	S	I	Q	U	A	T	T
A	B	I	L	T	I	R	O
A	I	R	O	N	A	N	

STAT

DATE OF PHOTO	TYPE	QUALITY	CLASS	NO. OF CARDS
19   8   2				
CLASSIFICATION	CAPTIONED BY			
COPYRIGHTED	Jef			

78

FORM NO. 174 USE PREVIOUS EDITIONS 1 Jun 56

PHOTO ANALYSIS REPORT

Declassified in Part - Sanitized Copy Approved for Release 2012/05/01 :

CIA-RDP88-00206R000300140017-4



Declassified in Part - Sanitized Copy Approved for Release 2012/05/01 :  
CIA-RDP88-00206R000300140017-4

LONGITUDE  
18 25 E

MAP REFERENCE  
LUTUNIA B-1091-82

LATITUDE  
33 55 S

COUNTRY <b>SOUTH AFRICA</b>					PROVINCE <b>WAC 1422A</b>			
AREA NO	SUBJECT	SUBJECT	SUBJECT	SUBJECT	SUBJECT	SUBJECT	SUBJECT	SUBJECT
C	A	P	E	T	O	W	N	M
R	A	L	O	S	O	U	T	A
C	I	T	I	E	S	W	I	R
T	O	P	E	T	I	S	T	R
I	O	N	O	F	A	P	A	E
								I
								D

STAT

DATE OF PHOTO	TYPE	QUALITY	CLASS	NO. OF CARB
19 8 2				
CLASSIFICATION	CAPTIONED BY			
CONFIDENTIAL	Jap			

FORM NO. 174 USE PREVIOUS EDITIONS PHOTO ANALYSIS REI

Declassified in Part - Sanitized Copy Approved for Release 2012/05/01 :  
CIA-RDP88-00206R000300140017-4

Declassified in Part - Sanitized Copy Approved for Release 2012/05/01 :

CIA-RDP88-00206R000300140017-4

MAP REFERENCE

LATITUDE

LONGITUDE

15-1071-02

33 55 S

18 25 E

COUNTRY

SOUTH AFRICA

PROVINCE

WAC 1422 A

AREA NO

SUBJECT

SUBJECT

SUBJECT

SUBJECT

SUBJECT

SUBJECT

SUBJECT

SUBJECT

C	A	P	E	<sup>5</sup>	T	O	W	N	<sup>10</sup>	(N R)		<sup>15</sup>	H	O	M	E	<sup>20</sup>				
N	T	H	E	<sup>25</sup>	V	R	Y	C	<sup>30</sup>	R	C	N	D	<sup>35</sup>	S	G	U	H	<sup>40</sup>		
T	E	R	S	<sup>45</sup>	C	A	M	P	<sup>50</sup>	A	A	D	L		C	A	A				
T	I	N			R	O	O	F		A	N	D		C	A	R	D	B	O	A	
R	D				E	O	V	E	R	I	N	G		T	H	E		F	L	O	O
R.																					

STAT

78

DATE OF PHOTO	TYPE	QUALITY	CLASS	NO. OF CAR
19 8 2				
CLASSIFICATION			CAPTIONED BY	
C			JLP	

FORM NO. 174 USE PREVIOUS EDITIONS 1 Jun 54

PHOTO ANALYSIS REPORT

1-785

Declassified in Part - Sanitized Copy Approved for Release 2012/05/01 :

CIA-RDP88-00206R000300140017-4

Declassified in Part - Sanitized Copy Approved for Release 2012/05/01 : CIA-RDP88-00206R000300140017-4

16-1091-82	MAP REFERENCE			LATITUDE		LONGITUDE	
16-1091-82				33 55 S		18 25 E	
COUNTRY		PROVINCE					
SOUTH AFRICA		WAC 1422A					
AREA NO	SUBJECT	SUBJECT	SUBJECT	SUBJECT	SUBJECT	SUBJECT	SUBJECT
CAPE	TOWN	(NR)	CROSS	ROADS,	ASQUATTERS	CAM	POUTSIDE
5	10	15	20	25	30	35	40
5	10	15	20	25	30	35	40
45	50	CAPE	TOWN.				

STAT

DATE OF PHOTO		TYPE	QUALITY	CLASS	NO. OF CAR
19 8 2					
CLASSIFICATION			CAPTIONED BY		
COPYRIGHTED			Jul		

PHOTO ANALYSIS REL

Declassified in Part - Sanitized Copy Approved for Release 2012/05/01 : CIA-RDP88-00206R000300140017-4

Declassified in Part - Sanitized Copy Approved for Release 2012/05/01 :

CIA-RDP88-00206R000300140017-4

6-1011-82

MAP REFERENCE

LATITUDE

26 12 S

LONGITUDE

28 05 E

COUNTRY

SOUTH AFRICA

PROVINCE

WAC 1300 C

AREA NO

SUBJECT

SUBJECT

SUBJECT

SUBJECT

SUBJECT

SUBJECT

SUBJECT

SUBJECT

J	C	H	A	<sup>5</sup> N	N	E	S	B	<sup>10</sup> U	R	G			<sup>15</sup> (I)N		S	P	<sup>20</sup> I	
T	E		O	<sup>25</sup> F		F	O	R	<sup>30</sup> B	I	D	D	I	<sup>35</sup> N	G		S	I	<sup>40</sup> G
N,	B	C	A	<sup>45</sup> C	K	S		<sup>50</sup> A	I	L									
T O U S E T H L T O I L E T																			

STAT

DATE OF PHOTO

19 8 2

TYPE

QUALITY

CLASS

NO. OF CA

CLASSIFICATION

COPYRIGHTED

CAPTIONED BY

JAP

FORM NO. 174

USE PREVIOUS EDITIONS

PHOTO ANALYSIS RE

Declassified in Part - Sanitized Copy Approved for Release 2012/05/01 :

CIA-RDP88-00206R000300140017-4

Declassified in Part - Sanitized Copy Approved for Release 2012/05/01 :

CIA-RDP88-00206R000300140017-4 82

MAP REFERENCE

LATITUDE

LONGITUDE

28 27 S

21 15 E

COUNTRY

SOUTH AFRICA

PROVINCE

WAC 1397A

AREA NO

SUBJECT

SUBJECT

SUBJECT

SUBJECT

SUBJECT

SUBJECT

SUBJECT

SUBJECT

U	P	I	N	G	T	O	N	10	S	I	N	C	E	T	H	E	R	20	
E	A	R	E	N	O	30	P	A	R	K	S	35	P	R	O	V	I	40	
D	E	D	F	O	R	50	C	O	L	O	R	E	D	S,	T	H	E		
Y	P	L	A	Y	T	H	E	I	R	G	A	M	E	S	I				
N	T	H	E	S	T	R	E	E	T.										

STAT

DATE OF PHOTO	TYPE	QUALITY	CLASS	NO. OF CARDS
19 8 2				
CLASSIFICATION			CAPTIONED BY	
CONFIDENTIAL			JAF	

FORM NO. 174 USE PREVIOUS EDITIONS

PHOTO ANALYSIS REPORT

265

Declassified in Part - Sanitized Copy Approved for Release 2012/05/01 :

CIA-RDP88-00206R000300140017-4

Declassified in Part - Sanitized Copy Approved for Release 2012/05/01 :  
 CIA-RDP88-00206R000300140017-4

COUNTRY		PROVINCE		MAP REFERENCE		LATITUDE		LONGITUDE	
SOUTH AFRICA		WAC 1300A				27 59 S		26 42 E	
AREA NO	SUBJECT	SUBJECT	SUBJECT	SUBJECT	SUBJECT	SUBJECT	SUBJECT	SUBJECT	SUBJECT
	W E L K	COM	B	L A C K	L A B O R				
	P R E	F E R E N	C	E A R	E R				
	C O L O	R E D S	W O R K	H E R E,	A				
	S I A N S	C A N	S T A Y	F O R	A				
	D A Y.								

STAT

DATE OF PHOTO	TYPE	QUALITY	CLASS	NO. OF CA
19 8 2				
CLASSIFICATION			CAPTIONED BY	
COPYRIGHTED			[Signature]	

FORM NO. 174 USE PREVIOUS EDITIONS PHOTO ANALYSIS RE 87-265

Declassified in Part - Sanitized Copy Approved for Release 2012/05/01 :  
 CIA-RDP88-00206R000300140017-4

Declassified in Part - Sanitized Copy Approved for Release 2012/05/01 : CIA-RDP88-00206R000300140017-4

COUNTRY SOUTH AFRICA		PROVINCE WAC 1300 J					
AREA NO	SUBJECT	SUBJECT	SUBJECT	SUBJECT	SUBJECT	SUBJECT	SUBJECT
W	E	L	K	O	M	S	U
A	N	D	R	E	S	T	A
L	A	C	K	S,			

DATE OF PHOTO		TYPE	QUALITY	CLASS	NO. OF CAR
19	8	2			
CLASSIFICATION COPYRIGHTED				CAPTIONED BY <i>for</i>	

Declassified in Part - Sanitized Copy Approved for Release 2012/05/01 : CIA-RDP88-00206R000300140017-4

Declassified in Part - Sanitized Copy Approved for Release 2012/05/01 :  
 CIA-RDP88-00206R000300140017-4

COUNTRY SOUTH AFRICA		PROVINCE WAC 1300A					
AREA NO	SUBJECT	SUBJECT	SUBJECT	SUBJECT	SUBJECT	SUBJECT	SUBJECT
W	E	L	K	COM	(I) <sup>10</sup>	N	T
R	M	A	R	K	E	T,	T
A	R	E	A	L	L	W	H
A	D	I	E	S	L	O	A
E	R	S'	B	A	S	K	E
K.							

DATE OF PHOTO	TYPE	QUALITY	CLASS	NO. OF CAR.
19 8 2				
CLASSIFICATION	CAPTIONED BY			
CONFIDENTIAL	Jef			

PHOTO ANALYSIS REPORT

Declassified in Part - Sanitized Copy Approved for Release 2012/05/01 :  
 CIA-RDP88-00206R000300140017-4



Declassified in Part - Sanitized Copy Approved for Release 2012/05/01 :  
CIA-RDP88-00206R000300140017-4

LONGITUDE  
1424W

COUNTRY	United Kingdom			PROVINCE	WAC 1022D												
AREA NO	SUBJECT	SUBJECT	SUBJECT	SUBJECT	SUBJECT	SUBJECT	SUBJECT	SUBJECT									
	A	S	C	E	N	S	I	O	N	I	S	L	A	N	D	P	L
	A	C	A	R	D	W	I	T	H	F	A	C	T	S	A	N	D
	F	I	C	U	R	E	S										

STAT

10

DATE OF PHOTO	TYPE	QUALITY	CLASS	NO OF CARDS
1982				
CLASSIFICATION	Copyrighted		CAPTIONED BY	EK.

FORM 174 OBSOLETE PREVIOUS EDITIONS

PHOTO ANALYSIS REPORT

Declassified in Part - Sanitized Copy Approved for Release 2012/05/01 :  
CIA-RDP88-00206R000300140017-4

Declassified in Part - Sanitized Copy Approved for Release 2012/05/01 :

CIA-RDP88-00206R000300140017-4

MAP REFERENCE

0758 S

LONGITUDE

1424 W

COUNTRY United Kingdom

PROVINCE

WAC 1022 D

AREA NO	SUBJECT	SUBJECT	SUBJECT	SUBJECT	SUBJECT	SUBJECT	SUBJECT	SUBJECT	SUBJECT										
	A	S	C	E	N	S	I	O	N	10	I	S	L	A	N	D	15	S	20
	G	N	P	O	S	T	O	N	30	T	H	E	I	S	L	A	N	D	30
									50										

STAT

ID

DATE OF PHOTO	TYPE	QUALITY	CLASS	NO. OF CAR.
1982				
CLASSIFICATION Copyrighted				CAPTIONED BY EK

FORM 174 OBSOLETE PREVIOUS EDITIONS

PHOTO ANALYSIS REPORT

Declassified in Part - Sanitized Copy Approved for Release 2012/05/01 :

CIA-RDP88-00206R000300140017-4

Declassified in Part - Sanitized Copy Approved for Release 2012/05/01 :

CIA-RDP88-00206R000300140017-4 2

MAP REFERENCE

LATITUDE

LONGITUDE

0758 S

1424 W

COUNTRY

United Kingdom

PROVINCE

WAC 1022 D

AREA NO

SUBJECT

SUBJECT

SUBJECT

SUBJECT

SUBJECT

SUBJECT

SUBJECT

SUBJECT

A	S	C	E	N	S	I	U	N	I	S	L	A	N	D	P	A
R	T	O	F	T	H	E	I	S	L	A	N	D	W	H	I	
C	H	H	A	S	A	P	O	P	U	L	A	T	I	O	N	
O	F	A	P	P	R	O	X	I	M	A	T	E	L	Y	1	0
																0

STAT

26716

DATE OF PHOTO	TYPE	QUALITY	CLASS	NO OF CARDS
1982				
CLASSIFICATION			CAPTIONED BY	
Copyright			K	

FORM 12-79 174

GPO: 1979 O - 704-000

PHOTO ANALYSIS REPORT

Declassified in Part - Sanitized Copy Approved for Release 2012/05/01 :

CIA-RDP88-00206R000300140017-4

LONGITUDE

0758 S

1424 W

COUNTRY HAWAII		PROVINCE LACROSBY						
AREA NO	SUBJECT	SUBJECT	SUBJECT	SUBJECT	SUBJECT	SUBJECT	SUBJECT	SUBJECT
	5	10	15	20	25	30	35	40
REPORT OF THE ISLAND WHI CH HAS A DUPLICATION OF APPROXIMATELY 1000								
DATE OF PHOTO		TYPE	QUALITY	CLASS	NO OF CARDS			
CLASSIFICATION				CAPTIONED BY				

22716

STAT

FORM 174 OBSOLETE PREVIOUS EDITIONS

**PHOTO ANALYSIS REPORT**

Declassified in Part - Sanitized Copy Approved for Release 2012/05/01 :  
CIA-RDP88-00206R000300140017-4

CIA-RDP88-00206R000300140017-4      MAP REFERENCE      LATITUDE      LONGITUDE

COUNTRY      PROVINCE

AREA NO      SUBJECT      SUBJECT      SUBJECT      SUBJECT      SUBJECT      SUBJECT      SUBJECT      SUBJECT

5      10      15      20

YAL AIR FORCE HERCUL

ES TRANSPORTER USED

EXTENSIVELY DURING T

HE FALKLANDS CRISES

ILLEGIB

20,31

DATE OF PHOTO      TYPE      QUALITY      CLASS      NO OF CAR

CLASSIFICATION      CAPTIONED BY

FORM 174 OBSOLETE PREVIOUS EDITIONS

PHOTO ANALYSIS REPORT

Declassified in Part - Sanitized Copy Approved for Release 2012/05/01 :  
CIA-RDP88-00206R000300140017-4



Declassified in Part - Sanitized Copy Approved for Release 2012/05/01 :

CIA-RDP88-00206R000300140017-4 2

MAP REFERENCE

LATITUDE

LONGITUDE

07585

1424W

COUNTRY

United Kingdom

PROVINCE

WAC 1022D

AREA NO

SUBJECT

SUBJECT

SUBJECT

SUBJECT

SUBJECT

SUBJECT

SUBJECT

SUBJECT

A	S	C	E	N	S	I	O	N	I	S	L	A	N	D	T	H
E	E	X	I	L	E	S	C	L	U	B	F	O	R	O	F	
F	I	C	E	R	S	A	N	D	S	E	N	I	O	R	N	C

7,8,10

STAT

DATE OF PHOTO	TYPE	QUALITY	CLASS	MT OF CARDS
1982				
CLASSIFICATION Copyrighted			CAPTIONED OK	

FORM 12-79 174 OBSOLETE PREVIOUS EDITIONS

PHOTO ANALYSIS REPORT

Declassified in Part - Sanitized Copy Approved for Release 2012/05/01 :

CIA-RDP88-00206R000300140017-4





Declassified in Part - Sanitized Copy Approved for Release 2012/05/01 :  
 CIA-RDP88-00206R000300140017-4

COUNTRY					PROVINCE				LONGITUDE								
United Kingdom					WAC 102211				142410								
AREA NO	SUBJECT	SUBJECT	SUBJECT	SUBJECT	SUBJECT	SUBJECT	SUBJECT	SUBJECT	SUBJECT	SUBJECT	SUBJECT						
	A	S	C	E	N	I	C	A	I	S	L	A	N	I	D	V	O
	L	C	A	N	L	O	N	G	R	A	N	G	E	B	O	M	B
	E	R	S	A	T	T	H	E	M	I	R	A	C	L	E	M	
	I	L	E	A	I	R	S	T	R	I	P						

DATE OF PHOTO	TYPE	QUALITY	3, 20, 31			MINI
			CLASS	NO. OF EXPOS	MINI	
1942						
CLASSIFICATION	Cognate		CAPTIONED BY			

STAT

**PHOTO ANALYSIS REPORT**

Declassified in Part - Sanitized Copy Approved for Release 2012/05/01 :  
 CIA-RDP88-00206R000300140017-4

COUNTRY		PROVINCE		MAP REFERENCE	LATITUDE		LONGITUDE	
AREA NO	SUBJECT	SUBJECT	SUBJECT	SUBJECT	SUBJECT	SUBJECT	SUBJECT	SUBJECT
	5		10		15		20	UN
	25	KING	30	DOM	35	AND	40	UNI
	45	STATES	50	FL	55	AC	60	FLY
		SIDE		SIDE		BE		CAUS
		E		P		S		PAC
		OF		DEEP		SPACE		
		PROJECT		HERE				

78,10

ILLEGIB

DATE OF PHOTO	TYPE	QUALITY	CLASS	NO OF CARIS	SOL
CLASSIFICATION			CAPTIONED BY		

Declassified in Part - Sanitized Copy Approved for Release 2012/05/01 :  
 CIA-RDP88-00206R000300140017-4

COUNTRY				PROVINCE				MAP REFERENCE	LATITUDE	LONGITUDE				
AREA NO	SUBJECT	SUBJECT	SUBJECT	SUBJECT	SUBJECT	SUBJECT	SUBJECT	SUBJECT	SUBJECT					
H	M	S.	L	I	V	E	R	P	O	O	L	P/N	D	B
2														

ILLEGIB

3,30

DATE OF PHOTO	TYPE	QUALITY	CLASS	NO OF CARDS	
CLASSIFICATION			CAPTIONED BY		

FORM 174  
 12-79

OBSELETE PREVIOUS EDITIONS

**PHOTO ANALYSIS REPORT**

Declassified in Part - Sanitized Copy Approved for Release 2012/05/01 :  
 CIA-RDP88-00206R000300140017-4

Declassified in Part - Sanitized Copy Approved for Release 2012/05/01 :  
CIA-RDP88-00206R000300140017-4

MAP REFERENCE

LATITUDE

LONGITUDE

5309N

0416W

COUNTRY

PROVINCE

WAC 171D

AREA NO

SUBJECT

SUBJECT

SUBJECT

SUBJECT

SUBJECT

SUBJECT

SUBJECT

SUBJECT

C	A	E	R	N	A	R	V	O	N	C	A	E	R	N	A	R	V
U	N	C	A	S	T	L	E	I	N	N	O	R	T	H			
A	L	E	S														

B, 10

ILLEGIB

DATE OF PHOTO

TYPE

QUALITY

CLASS

NO OF CARDS

SOURCE OF PHOTOGRAPH

1942

CLASSIFICATION

CAPTIONED BY

FORM

174

OBsolete PREVIOUS EDITIONS

### PHOTO ANALYSIS REPORT

Declassified in Part - Sanitized Copy Approved for Release 2012/05/01 :  
CIA-RDP88-00206R000300140017-4

Declassified in Part - Sanitized Copy Approved for Release 2012/05/01 :  
 CIA-RDP88-00206R000300140017-4 2

MAP REFERENCE 5434N LONGITUDE 0106W

COUNTRY United Kingdom				PROVINCE WAC 171B			
AREA NO	SUBJECT	SUBJECT	SUBJECT	SUBJECT	SUBJECT	SUBJECT	SUBJECT
	WILTON	HEAD	QUARTERS				
	OF THE	UN	UNITED				
	OMLAND	FIN	KINGS				

STAT

DATE OF PHOTO	TYPE	QUALITY	CLASS	NO OF CARDS	SC
1982			38		
CLASSIFICATION Copyrighted			CAPTIONED BY E.C.		

PHOTO ANALYSIS REPORT

Declassified in Part - Sanitized Copy Approved for Release 2012/05/01 :  
 CIA-RDP88-00206R000300140017-4

LONGITUDE  
 0046W

COUNTRY United Kingdom					PROVINCE WAC 230A																																																																																														
AREA NO					SUBJECT																																																																																														
F	A	R	N	B	O	R	O	U	G	A	I	R	F	I	E	L	D																																																																																		
-	-	-	-	-	-	-	-	-	-	-	-	-	-	-	-	-	-																																																																																		
O	W	M	O	C	K	U	P	O	F	A	N	A	C	A																																																																																					
(A					G					I					L					E					C					O					M					B					A					T					A					I					R					C					R					A					F					T					)				
B					E					I					N					G					D					E					V					E					L					O					P					E					D					B					Y																								
B					R					I					T					I					S					H					A					E					R					O					S					P					A					C					E					F					O					R									
T					H					E					F					U					T					U					R					E																																																											

STAT

3, 10 20

DATE OF PHOTO	TYPE	QUALITY	CLASS	NO OF CARDS
Sept. 1982				
CLASSIFICATION Copyright				
CAPTIONED BY E.C.				

FORM 174 OBSOLETE PREVIOUS

PHOTO ANALYSIS REPORT

Declassified in Part - Sanitized Copy Approved for Release 2012/05/01 :  
 CIA-RDP88-00206R000300140017-4

COUNTRY United Kingdom					PROVINCE WAC 230A														
AREA NO	SUBJECT	SUBJECT	SUBJECT	SUBJECT	SUBJECT	SUBJECT	SUBJECT	SUBJECT	SUBJECT										
	F	A	R	N	B	U	R	O	U	G	H	A	I	R	F	I	E	L	D
		F	A	R	N	B	U	R	O	U	G	H	A	I	R	S	H		
	O	W		A	M	E	R	I	C	A	N	S	I	K	O	R	S	K	Y
	76			H	E	L	I	C	O	P	T	E	R						

STAT

DATE OF PHOTO	TYPE	QUALITY	CLASS	NO OF CARDS	SE
Sept 1982			3/20		
CLASSIFICATION			CAPTIONED BY		
Copyrighted			UC		

FORM 174 OBSOLETE PREVIOUS EDITIONS PHOTO ANALYSIS REPORT

LONGITUDE  
 5117N 11411W

COUNTRY U.S.A.			PROVINCE MAC JSCA											
AREA NO			SUBJECT		SUBJECT		SUBJECT		SUBJECT		SUBJECT		SUBJECT	
			10		15		20							
FRENCH			AIRFIELD		AIRFIELD		AIRFIELD		AIRFIELD		AIRFIELD		AIRFIELD	
BREQUET			BY		DASSAULT		MIRA		SUPER		CH		FR	

STAT

310,20

DATE OF PRINT	TYPE	QUALITY	CLASS	NO OF CARDS	SEX
5/1/1982					
CLASSIFICATION			CAPTIONED BY		
Confidential					

PHOTO ANALYSIS REPORT

FORM 174 OBSOLETE PREVIOUS EDITIONS



Declassified in Part - Sanitized Copy Approved for Release 2012/05/01 :  
CIA-RDP88-00206R000300140017-4

COUNTRY	PROVINCE	MAP REFERENCE	LATITUDE	LONGITUDE
---------	----------	---------------	----------	-----------

AREA NO	SUBJECT	SUBJECT	SUBJECT	SUBJECT	SUBJECT	SUBJECT	SUBJECT	SUBJECT
	5		10		15		20	
	25		30		35		40	
	45		50					
ROYAL NAVY LYNX HELICOPTER WITH ITS SEA SKUA ANTI-SHIP MISSILES								

3 10, 20

ILLEGIB

DATE OF PHOTO	TYPE	QUALITY	LEAS	NO. OF CARDS
CLASSIFICATION	CAPTIONED BY			

FORM 174

OBSELETE PREVIOUS EDITIONS

PHOTO ANALYSIS REPORT

Declassified in Part - Sanitized Copy Approved for Release 2012/05/01 :  
CIA-RDP88-00206R000300140017-4

Declassified in Part - Sanitized Copy Approved for Release 2012/05/01 :  
 CIA-RDP88-00206R000300140017-4

COUNTRY				PROVINCE				MAP REFERENCE	LATITUDE	LONGITUDE
AREA NO	SUBJECT	SUBJECT	SUBJECT	SUBJECT	SUBJECT	SUBJECT	SUBJECT	SUBJECT	SUBJECT	
	5			10			15		20	
	25			30			35		40	
	45			50						
ANGLLO - GERMAN - ITALIAN TORNADO F-2 A/C										
3, 10, 20										
DATE OF PHOTO		TYPE	QUALITY	CLASS	NO OF CARDS	SOURCE OF PHOTOGRAPH				
CLASSIFICATION				CAPTIONED BY						

FORM 174  
 12-79 OBSOLETE PREVIOUS EDITIONS

**PHOTO ANALYSIS REPORT**

Declassified in Part - Sanitized Copy Approved for Release 2012/05/01 :  
 CIA-RDP88-00206R000300140017-4

Declassified in Part - Sanitized Copy Approved for Release 2012/05/01 :

CIA-RDP88-00206R000300140017-4 2

MAP REFERENCE

LATITUDE

LONGITUDE

5117N

0046W

COUNTRY United Kingdom				PROVINCE WAC 230A			
AREA NO	SUBJECT	SUBJECT	SUBJECT	SUBJECT	SUBJECT	SUBJECT	SUBJECT
FARNBOROUGH	AIRFIELD						
OW	BRITISH	AIR	SPACE				
SEA	HARRIER	AND	SEA				
EACLE	MISILES						

310 20

STAT

DATE OF PHOTO	TYPE	QUALITY	CLASS	NO OF CARDS
Sept 82				
CLASSIFICATION Copyrighted			CAPTIONED E.C.	

FORM 174 12-79

OBSELETE PREVIOUS EDITIONS

PHOTO ANALYSIS REPORT

Declassified in Part - Sanitized Copy Approved for Release 2012/05/01 :

CIA-RDP88-00206R000300140017-4

Declassified in Part - Sanitized Copy Approved for Release 2012/05/01 :

CIA-RDP88-00206R000300140017-4 2

MAP REFERENCE

LATITUDE

LONGITUDE

5117N

0046W

COUNTRY

United Kingdom

PROVINCE

WAC 230A

AREA NO

SUBJECT

SUBJECT

SUBJECT

SUBJECT

SUBJECT

SUBJECT

SUBJECT

SUBJECT

F	A	R	N	B	C	R	U	U	G	H	A	I	R	F	I	E	L	D	
O	W	B	R	I	T	I	S	H	A	I	R	O	S	P	A	C	E	S	E
S	E	A	H	A	R	R	I	E	R	A	N	D	S	E	A	E	A	G	L
E	A	G	L	E	M	I	S	S	I	L	E	S							

310, 20

DATE OF PHOTO

TYPE

QUALITY

CLASS

NO OF CARDS

STAT  
Sep 82

CLASSIFICATION

Copyrighted

CAPTIONED BY

JK

FORM 12-79 174

OBSOLETE PREVIOUS EDITIONS

PHOTO ANALYSIS REPORT

Declassified in Part - Sanitized Copy Approved for Release 2012/05/01 :

CIA-RDP88-00206R000300140017-4

Declassified in Part - Sanitized Copy Approved for Release 2012/05/01 : CIA-RDP88-00206R000300140017-4 2

1640555		5117N		0046W			
COUNTRY: United Kingdom				PROVINCE: WAC 230A			
AREA NO	SUBJECT	SUBJECT	SUBJECT	SUBJECT	SUBJECT	SUBJECT	SUBJECT
FARN	BUR	UGH	AIR	FIELD			
FARN	BUR	UGH	AIR	FIELD			
UW	TORNADO	F-2	TAKIN				
G	OFF						

3, 10, 20, 31

STAT

DATE OF PHOTO	TYPE	QUALITY	CLASS	NO OF CARDS	SO
Sept 87					
CLASSIFICATION: Copyright			CAPTIONED: OK		

FORM 174 OBSOLETE PREVIOUS

PHOTO ANALYSIS REPORT

Declassified in Part - Sanitized Copy Approved for Release 2012/05/01 : CIA-RDP88-00206R000300140017-4

Declassified in Part - Sanitized Copy Approved for Release 2012/05/01 :

CIA-RDP88-00206R000300140017-4

MAP REFERENCE  
LATITUDE 5117N  
LONGITUDE 0040W

COUNTRY United Kingdom				PROVINCE London			
AREA NO	SUBJECT	SUBJECT	SUBJECT	SUBJECT	SUBJECT	SUBJECT	SUBJECT
	F	A	K	N	H	E	L
	T	E	R	A	I	R	E
	C	W	T	W	O	H	A
	J	E	T	S			

310,20

STAT

DATE OF PHOTO	TYPE	QUALITY	CLASS	NO OF CARDS
5/4/77				
CLASSIFICATION	CAPTIONED BY			
	K			

FORM 174 OBSOLETE PREVIOUS EDITIONS

PHOTO ANALYSIS REPORT

Declassified in Part - Sanitized Copy Approved for Release 2012/05/01 :

CIA-RDP88-00206R000300140017-4

COUNTRY		PROVINCE		MAP REFERENCE	LATITUDE	LONGITUDE
AREA NO	SUBJECT	SUBJECT	SUBJECT	SUBJECT	SUBJECT	SUBJECT
			10		15	20
			30		35	40
	FRENCH		AND	GERMAN		
	ALPHA JET					

3, 10, 20

ILLEGIB

DATE OF PHOTO	TYPE	QUALITY	CLASS	NO OF CARDS
CLASSIFICATION			CAPTIONED BY	

FORM 174

OBSELETE PREVIOUS EDITIONS

**PHOTO ANALYSIS REPORT**

Declassified in Part - Sanitized Copy Approved for Release 2012/05/01 :  
CIA-RDP88-00206R000300140017-4

COUNTRY		PROVINCE													
AREA NO	SUBJECT	SUBJECT	SUBJECT	SUBJECT	SUBJECT	SUBJECT	SUBJECT	SUBJECT	SUBJECT						
	5			10			15		20						
	25			30			35		40						
	<u>S</u>	<u>E</u>	<u>A</u>	<u>E</u>	<u>A</u>	<u>G</u>	<u>L</u>	<u>E</u>	<u>M</u>	<u>I</u>	<u>S</u>	<u>S</u>	<u>I</u>	<u>L</u>	<u>E</u>

3, 10, 20

ILLEGIB	DATE OF PHOTO	TYPE	QUALITY	CLASS	NO OF CARDS	[ ]
	CLASSIFICATION	CAPTIONED BY				

FORM 174  
12-79

OBSOLETE PREVIOUS EDITIONS

### PHOTO ANALYSIS REPORT

Declassified in Part - Sanitized Copy Approved for Release 2012/05/01 :  
CIA-RDP88-00206R000300140017-4



Declassified in Part - Sanitized Copy Approved for Release 2012/05/01 : CIA-RDP88-00206R000300140017-4

COUNTRY United Kingdom		PROVINCE WAC 230A																
AREA NO	SUBJECT	SUBJECT	SUBJECT	SUBJECT	SUBJECT	SUBJECT	SUBJECT	SUBJECT	SUBJECT									
F	A	R	N	B	O	R	O	U	G	H	A	I	R	F	E	E	L	D
	F	A	R	N	B	O	R	O	U	G	H	A	I	R	S	H		
O	W	R	A	P	I	E	R	S	U	R	F	A	C	E	T	O		
A	I	R	<del>H I S S I L E</del>					M I S S I L E										

STAT	DATE OF PHOTO	TYPE	QUALITY	CLASS	NO OF CARDS
	3/10/20				
CLASSIFICATION	COPYRIGHT			CAPTIONED BY	

**PHOTO ANALYSIS REPORT**

Declassified in Part - Sanitized Copy Approved for Release 2012/05/01 : CIA-RDP88-00206R000300140017-4

Declassified in Part - Sanitized Copy Approved for Release 2012/05/01 :

CIA-RDP88-00206R000300140017-4 2

MAP REFERENCE

LATITUDE

LONGITUDE

5117N

0046W

COUNTRY

United Kingdom

PROVINCE

WAC 230A

AREA NO

SUBJECT

SUBJECT

SUBJECT

SUBJECT

SUBJECT

SUBJECT

SUBJECT

SUBJECT

F	A	R	N	B	C	R	O	U	G	H	A	R	F	E	E	L	D
	F	A	R	N	B	C	R	O	U	G	H	A	R	F	E	E	L
U	W																

3102031

STAT

DATE OF PHOTO

TYPE

QUALITY

CLASS

NO OF FRAMES

CLASSIFICATION

Confidential

CAPTIONED BY

FORM 174 12-79

UNSOLETYPE PREVIOUS EDITIONS

PHOTO ANALYSIS REPORT

Declassified in Part - Sanitized Copy Approved for Release 2012/05/01 :

CIA-RDP88-00206R000300140017-4

Declassified in Part - Sanitized Copy Approved for Release 2012/05/01 :

CIA-RDP88-00206R000300140017-4 2

COUNTRY United Kingdom		PROVINCE		MAP REFERENCE	LATITUDE 5117N	LONGITUDE 0046W	
AREA NO		SUBJECT		SUBJECT		SUBJECT	
FARN		CROUCH		AIRFIELD		SH	
CROUCH		AIRFIELD		SH		OPTICAL	
OBSERVATION		PLANE					

3, 10, 20

STAT

DATE OF PHOTO	TYPE	QUALITY	CLASS	NO. OF CARDS
CLASSIFICATION		CAPTIONED BY		
Cynthia L		jc		

FORM 12-79 174 OBSOLETE - PREVIOUS EDITIONS

**PHOTO ANALYSIS REPORT**

Declassified in Part - Sanitized Copy Approved for Release 2012/05/01 :

CIA-RDP88-00206R000300140017-4

COUNTRY		PROVINCE		MAP REFERENCE	LATITUDE		LONGITUDE	
West Germany								
AREA NO	SUBJECT	SUBJECT	SUBJECT	SUBJECT	SUBJECT	SUBJECT	SUBJECT	SUBJECT
	F I R S T	L A R C E	S C A L E	W I				
	N D	P O W E R E D	G E N E R A T I O N					
	G I	S T A T I O N	C A L L E D	C R O				
	W I A N	I U / C	A T	T H E	K A I			
	S E R	W I L H E L M	P O L D E R	I				
	N	S C H L E S W I G	- H O L S T E I N					

ILLEGIB	DATE OF PHOTO	TYPE	QUALITY	CLASS	NO OF CARDS	[ ]
	1942					
CLASSIFICATION	CAPTIONED BY					

**PHOTO ANALYSIS REPORT**

Declassified in Part - Sanitized Copy Approved for Release 2012/05/01 :  
 CIA-RDP88-00206R000300140017-4

COUNTRY			PROVINCE			MAP REFERENCE	LATITUDE	LONGITUDE
West Germany			WAC 230 B				5113N	0646E
AREA NO	SUBJECT	SUBJECT	SUBJECT	SUBJECT	SUBJECT	SUBJECT	SUBJECT	SUBJECT
	D	U	S	S	E	L	D	O
	R	C	I	A	L	F	A	I

710

**ILLEGIB**  
1982

DATE OF PHOTO	TYPE	QUALITY	CLASS	NO. OF CARDS	SCHEME OF PHOTOGRAPHY
CLASSIFICATION	CAPTIONED BY				

FORM 174  
12-79

**PHOTO ANALYSIS REPORT**

Declassified in Part - Sanitized Copy Approved for Release 2012/05/01 :  
 CIA-RDP88-00206R000300140017-4

Declassified in Part - Sanitized Copy Approved for Release 2012/05/01 :

CIA-RDP88-00206R000300140017-4

MAP REFERENCE

LATITUDE

LONGITUDE

5430 N

1833 E

COUNTRY

Poland

PROVINCE

WAC 169 B

AREA NO

SUBJECT

SUBJECT

SUBJECT

SUBJECT

SUBJECT

SUBJECT

SUBJECT

SUBJECT

G	D	Y	N	I	A	K	O	M	M	U	N	A	P	A	R	Y
S	K	A	S	H	I	P	Y	A	R	D						

26,30

DATE OF PHOTO

TYPE

QUALITY

CLASS

NO OF CARDS

SOURCE OF PHOTOGRAPH

1982

CLASSIFICATION

CAPTIONED BY

FORM 174  
12-79

OBSOLETE PREVIOUS EDITIONS

### PHOTO ANALYSIS REPORT

Declassified in Part - Sanitized Copy Approved for Release 2012/05/01 :

CIA-RDP88-00206R000300140017-4

Declassified in Part - Sanitized Copy Approved for Release 2012/05/01 :  
 CIA-RDP88-00206R000300140017-4

COUNTRY Poland		PROVINCE		MAP REFERENCE	LATITUDE 5016N	LONGITUDE 1901E	
AREA NO	SUBJECT KATOWICE			SUBJECT POLICE		SUBJECT MOV	
	SUBJECT EINTON			SUBJECT QUELL		SUBJECT DEMONS	
	SUBJECT TRAITOR			SUBJECT ON		SUBJECT 2nd ANNIV	
	SUBJECT EKSARY			SUBJECT OF		SUBJECT SOLIDARITY	

WAC 232A

STAT	DATE OF PHOTO	TYPE	QUALITY	CLASS	NO OF CARDS
	31 Aug 82				
CLASSIFICATION	Copyrighted			CAPTIONS	
				SK	

**PHOTO ANALYSIS REPORT**

Declassified in Part - Sanitized Copy Approved for Release 2012/05/01 :  
 CIA-RDP88-00206R000300140017-4

Declassified in Part - Sanitized Copy Approved for Release 2012/05/01 :  
CIA-RDP88-00206R000300140017-4

COUNTRY		PROVINCE						
AREA NO	SUBJECT	SUBJECT	SUBJECT	SUBJECT	SUBJECT	SUBJECT	SUBJECT	SUBJECT
T-55	5	TANK	10	ON	15	EXERCISE	20	
EIS	25		30		35		40	
	45		50					
3								

STAT	DATE OF PHOTO	TYPE	QUALITY	CLASS	NO OF CARDS	5
1982						
CLASSIFICATION	Copyrighted			CAPTIONED BY		

FORM 174 OBSOLETE PREVIOUS EDITIONS PHOTO ANALYSIS REPORT

Declassified in Part - Sanitized Copy Approved for Release 2012/05/01 :  
CIA-RDP88-00206R000300140017-4



Declassified in Part - Sanitized Copy Approved for Release 2012/05/01 :

CIA-RDP88-00206R000300140017-4

MAP REFERENCE

LATITUDE

LONGITUDE

5545N

3735E

COUNTRY <del>NO</del> USSR			PROVINCE WAC 167 B					
AREA NO	SUBJECT	SUBJECT	SUBJECT	SUBJECT	SUBJECT	SUBJECT	SUBJECT	SUBJECT
	M O S C O W		U N U S U A L		R I N G			
	- S H A P E D		B L O C K		I N		M A T	
	V E Y E V S K O Y E		D I S T R I C T					

6,7,10

STAT

DATE OF PHOTO	TYPE	QUALITY	CLASS	NO (IF CARDS)	SOURCE OF PHOTOGRAPH
1982					
CLASSIFICATION			CAPTIONED BY		
Cognitio			JK		

FORM 174 12-79

PHOTO ANALYSIS REPORT

Declassified in Part - Sanitized Copy Approved for Release 2012/05/01 :

CIA-RDP88-00206R000300140017-4

Declassified in Part - Sanitized Copy Approved for Release 2012/05/01 :  
 CIA-RDP88-00206R000300140017-4

COUNTRY		PROVINCE		MAP REFERENCE	LATITUDE	LONGITUDE		
Bulgaria								
AREA NO	SUBJECT	SUBJECT	SUBJECT	SUBJECT	SUBJECT	SUBJECT	SUBJECT	SUBJECT
	SHIELD	82	MANEUVERS					
	TIS4	AND	T55	TANKS				
	FTHE	EAST	GERMAN	AR				
	MY	ON	THE	ROLL				
3								

DATE OF PHOTO	TYPE	QUALITY	CLASS	NO OF CARDS	SOURCE OF PHOTOGRAPH
ILLEGIB					
CLASSIFICATION	CAPTIONED BY				

FORM 12-79 174 OBSOLETE PREVIOUS EDITIONS PHOTO ANALYSIS REPORT

Declassified in Part - Sanitized Copy Approved for Release 2012/05/01 :  
 CIA-RDP88-00206R000300140017-4

Declassified in Part - Sanitized Copy Approved for Release 2012/05/01 :  
 CIA-RDP88-00206R000300140017-4

COUNTRY		PROVINCE		MAP REFERENCE	LATITUDE	LONGITUDE
AREA NO		SUBJECT	SUBJECT	SUBJECT	SUBJECT	SUBJECT
S	H	I	E	L	D	82
M	A	N	E	U	V	E
R	S					
B	T	R	-	C	O	P
B						
O	F	T	H	E	E	A
S						
T	G	E	R	M	A	N
A	R	M	Y			
T	A	K	I	N	G	
P	A	R	T			

3

ILLEGIB

DATE OF PHOTO	TYPE	QUALITY	CLASS	NO OF CARDS	SOURCE OF PHOTOGRAPH
1982					
CLASSIFICATION			CAPTIONED BY		

FORM 174 OBSOLETE PREVIOUS EDITIONS

PHOTO ANALYSIS REPORT

Declassified in Part - Sanitized Copy Approved for Release 2012/05/01 :  
 CIA-RDP88-00206R000300140017-4

Declassified in Part - Sanitized Copy Approved for Release 2012/05/01 :  
 CIA-RDP88-00206R000300140017-4

COUNTRY		PROVINCE		MAP REFERENCE	LATITUDE	LONGITUDE
AREA NO	SUBJECT	SUBJECT	SUBJECT	SUBJECT	SUBJECT	SUBJECT
1	5	10	15	20		
H I L L	TANKS	HIT	THE			
DATE OF PHOTO	TYPE	QUALITY	CLASS	NO OF CARDS	SOURCE OF PHOTOGRAPH	
CLASSIFICATION			CAPTIONED BY			

1, 3

FORM 174 OBSOLETE PREVIOUS EDITIONS

**PHOTO ANALYSIS REPORT**

Declassified in Part - Sanitized Copy Approved for Release 2012/05/01 :  
 CIA-RDP88-00206R000300140017-4

Declassified in Part - Sanitized Copy Approved for Release 2012/05/01 :  
 CIA-RDP88-00206R000300140017-4

COUNTRY Bulgarian		PROVINCE		MAP REFERENCE	LATITUDE	LONGITUDE
AREA NO	SUBJECT	SUBJECT	SUBJECT	SUBJECT	SUBJECT	SUBJECT
B	U	L	G	A	R	I
I	N	A	T	A	C	A
P	O	S	I	T	I	O
I	E	L	D	-	8	2
				E	X	E
				R	C	I
				S	E	S

3

STAT	DATE OF PHOTO	TYPE	QUALITY	CLASS	NO OF CARDS
	1982				
CLASSIFICATION	COPYRIGHTED			CAPTIONED BY	
				EX	

FORM 174  
 12-79

OBSELETE PREVIOUS  
 EDITIONS

**PHOTO ANALYSIS REPORT**

Declassified in Part - Sanitized Copy Approved for Release 2012/05/01 :  
 CIA-RDP88-00206R000300140017-4

25X1

Declassified in Part - Sanitized Copy Approved for Release 2012/05/01 :  
CIA-RDP88-00206R000300140017-4

**Page Denied**

Next 4 Page(s) In Document Denied

Declassified in Part - Sanitized Copy Approved for Release 2012/05/01 :  
CIA-RDP88-00206R000300140017-4

Declassified in Part - Sanitized Copy Approved for Release 2012/05/01 :

CIA-RDP88-00206R000300140017-4 826

MAP REFERENCE

LATITUDE

LONGITUDE

26 55N 75 49E

COUNTRY INDIA		PROVINCE WAC 551B						
AREA NO	SUBJECT	SUBJECT	SUBJECT	SUBJECT	SUBJECT	SUBJECT	SUBJECT	SUBJECT
JAI	PUR		LOOKING		OVER			
CITY		HOTEL		SHERIDAN				
MAN	SINGH							
FROM								

6

DATE OF PHOTO	TYPE	QUALITY	CLASS	NO OF CARDS	SOURCE OF PHOTOGRAPH
1982					
CLASSIFICATION CONFIDENTIAL			CAPTIONED BY CJB		

25X1

FORM 174

OBsolete PREVIOUS EDITIONS

PHOTO ANALYSIS REPORT

Declassified in Part - Sanitized Copy Approved for Release 2012/05/01 :

CIA-RDP88-00206R000300140017-4

Declassified in Part - Sanitized Copy Approved for Release 2012/05/01 :

CIA-RDP88-00206R000300140017-4 82

SAP REFERENCE

LATITUDE

LONGITUDE

26 55 N 75 49 E

COUNTRY INDIA		PROVINCE WAC 551 B						
AREA NO	SUBJECT	SUBJECT	SUBJECT	SUBJECT	SUBJECT	SUBJECT	SUBJECT	SUBJECT
J A I P U R			L O O K I N G			O V E R		
C I T Y		H O T E L		S H E R I D A N				
M A N I S I N G H								
FROM								

6

25X1

DATE OF PHOTO	TYPE	QUALITY	CLASS	NO OF CARDS	SOURCE OF PHOTOGRAPH
19 82					
CLASSIFICATION CONFIDENTIAL			CAPTIONED BY CJB		

FORM 174 OBSOLETE PREVIOUS EDITIONS

PHOTO ANALYSIS REPORT

Declassified in Part - Sanitized Copy Approved for Release 2012/05/01 :

CIA-RDP88-00206R000300140017-4