

Declassified in Part - Sanitized Copy Approved for Release 2012/05/01 :
 CIA-RDP88-00206R000300140013-8 82

LEBANON		PROVINCE	WAE 426 D			LATITUDE	33 33 N	LONGITUDE	35 22 E
AREA NO	SUBJECT	SUBJECT	SUBJECT	SUBJECT	SUBJECT	SUBJECT	SUBJECT	SUBJECT	SUBJECT
	SILADON		(I)SRAELI				SOLDI		
	ERIS	CHECK							
	APERS								
	(I)SRAELI	TROOPS					ATTACKS		ON
									IN THE CITY.

STAT	DATE OF PHOTO	TYPE	QUALITY	CLASS	NO OF CARDS	SOURCE
	Oct. 29 19 82					
CLASSIFICATION	COPYRIGHTED		CAPTIONED BY			
			CLB			

PHOTO ANALYSIS REPORT

Declassified in Part - Sanitized Copy Approved for Release 2012/05/01 :
 CIA-RDP88-00206R000300140013-8

25X1

Declassified in Part - Sanitized Copy Approved for Release 2012/05/01 :
CIA-RDP88-00206R000300140013-8

Page Denied

Declassified in Part - Sanitized Copy Approved for Release 2012/05/01 :
CIA-RDP88-00206R000300140013-8

Declassified in Part - Sanitized Copy Approved for Release 2012/05/01 :
 CIA-RDP88-00206R000300140013-8

MAP REFERENCE: 10-0171-82
 LATITUDE: 25 00 S
 LONGITUDE: 28 50 E

COUNTRY: SOUTH AFRICA
 PROVINCE: WAC 1300 B

AREA NO	SUBJECT	SUBJECT	SUBJECT	SUBJECT	SUBJECT	SUBJECT	SUBJECT	SUBJECT
	K	W	A	N	D	E	B	E
	L	E			L	O	W	-
	C	O	S	T				
	H	O	U	S	I	N	G	
	F	R	C	J	E	C	T	
								(T) W
	O	S	T	R	U	C	T	I
	N	E	S		A	R	E	
								D
	I	G	N	E	D	T	C	B
	E	J	O	I	N	E	D	L
	A	T	E	R	I	N	T	O
								O
								N
								E

DATE OF PHOTO	TYPE	QUALITY	CLASS	NO. OF CARDS
1 Aug 56				

CLASSIFICATION: **CONFIDENTIAL**
 CAPTIONED BY: JEP

PHOTO ANALYSIS REPORT

Declassified in Part - Sanitized Copy Approved for Release 2012/05/01 :
 CIA-RDP88-00206R000300140013-8

Declassified in Part - Sanitized Copy Approved for Release 2012/05/01 :

CIA-RDP88-00206R000300140013-8

MAP REFERENCE

LATITUDE

LONGITUDE

15-0171-82

25 00 S

28 50 E

COUNTRY

SOUTH AFRICA

PROVINCE

WAC 1300 B

AREA NO

SUBJECT

SUBJECT

SUBJECT

SUBJECT

SUBJECT

SUBJECT

SUBJECT

SUBJECT

K	W	A	N	⁵ D	E	B	E	L	¹⁰ E		S	C	L	A	R	H	²⁰ E	
A	T	I	N	²⁵ G	C	N	I	³⁰ E	X	P	E	R	³⁵ I	M	E	N	T	⁴⁰ A
L	L	C	W	⁴⁵ -	C	L	S	⁵⁰ T	H	C	O	S	I	N	G	,	V	
ILLAGE IN SOUTH.																		

4 7

25X1

DATE OF PHOTO

TYPE

QUALITY

CLASS

NO. OF CAM

Prior

4 Aug 82

CLASSIFICATION

CONFIDENTIAL

CAPTIONED BY

J.P.

FORM NO. 174 1 Jun 58 USE PREVIOUS EDITIONS

PHOTO ANALYSIS REPORT

Declassified in Part - Sanitized Copy Approved for Release 2012/05/01 :

CIA-RDP88-00206R000300140013-8

Declassified in Part - Sanitized Copy Approved for Release 2012/05/01 :

CIA-RDP88-00206R000300140013-8

MAP REFERENCE

LATITUDE

LONGITUDE

15-0141-82

25 00 S

28 50 E

COUNTRY SOUTH AFRICA PROVINCE WAC 1300 B

AREA NO	SUBJECT	SUBJECT	SUBJECT	SUBJECT	SUBJECT	SUBJECT	SUBJECT	SUBJECT									
	K	W	A	N	D	E	B	E	L	E	R	E	S	U	L	T	S
	C	F	A	D	R	C	U	G	H	T							

1.28

25X1

DATE OF PHOTO	TYPE	QUALITY	CLASS	NO. OF CARDS
9 May 82				

CLASSIFICATION **CONFIDENTIAL** CAPTIONED BY *[Signature]*

FORM NO. 174 1 Jan 56 USE PREVIOUS EDITIONS

PHOTO ANALYSIS REPORT

Declassified in Part - Sanitized Copy Approved for Release 2012/05/01 :

CIA-RDP88-00206R000300140013-8

Declassified in Part - Sanitized Copy Approved for Release 2012/05/01 :

CIA-RDP88-00206R000300140013-8

***** G-0171-02

MAP REFERENCE

LATITUDE

LONGITUDE

25 00 S

28 50 E

COUNTRY SOUTH AFRICA PROVINCE WAC 1300 B

AREA NO	SUBJECT	SUBJECT	SUBJECT	SUBJECT	SUBJECT	SUBJECT	SUBJECT	SUBJECT
	K	W	A	N	D	E	B	E
	R	P	R	E	T	O	R	I
	N	D	B	R	O	N	K	H

25X1

DATE OF PHOTO	TYPE	QUALITY	CLASS	NO. OF CARB
7 Aug 1964				

CLASSIFICATION **CONFIDENTIAL** CAPTIONED BY *[Signature]*

PHOTO ANALYSIS REPORT

Declassified in Part - Sanitized Copy Approved for Release 2012/05/01 :

CIA-RDP88-00206R000300140013-8

Declassified in Part - Sanitized Copy Approved for Release 2012/05/01 :

CIA-RDP88-00206R000300140013-8

MAP REFERENCE

LATITUDE

LONGITUDE

16-U/71-82

25 00 S

28 50 E

COUNTRY

SOUTH AFRICA

PROVINCE

WAC 1300 B

AREA NO

SUBJECT

SUBJECT

SUBJECT

SUBJECT

SUBJECT

SUBJECT

SUBJECT

SUBJECT

K	W	A	N	D	E	B	E	L	E	10				D	A	Y	15			M	I	G	20	R
A	N	T	25	W	O	R	K	E	R	S	30			T	A	35	A	I	N	G	40			B
U	S	E	S	45	T	O				50	W	O	R	A	I	N								
C O R I A																								

8, 17

25X1

DATE OF PHOTO

TYPE

QUALITY

CLASS

NO. OF CARD

9 Aug 82

CLASSIFICATION

CONFIDENTIAL

CAPTIONED BY

g.e.p.

FORM NO. 174 USE PREVIOUS EDITIONS

PHOTO ANALYSIS REPORT

Declassified in Part - Sanitized Copy Approved for Release 2012/05/01 :

CIA-RDP88-00206R000300140013-8

Declassified in Part - Sanitized Copy Approved for Release 2012/05/01 :

CIA-RDP88-00206R000300140013-8

MAP REFERENCE

LATITUDE

LONGITUDE

1033061

G-0171-82

25 00S

28 50E

COUNTRY

SOUTH AFRICA

PROVINCE

WAC 1300B

AREA NO

SUBJECT

SUBJECT

SUBJECT

SUBJECT

SUBJECT

SUBJECT

SUBJECT

SUBJECT

K W A N D I E B E L E

10

Q U E E N S

15

20

U E S T H O U S E

30

35

40

45

50

7 (c)

25X1

DATE OF PHOTO

TYPE

QUALITY

CLASS

NO. OF CARDS

9 Nov 82

CLASSIFICATION

CONFIDENTIAL

CAPTIONED BY

FORM NO. 1

USE PREVIOUS EDITIONS

PHOTO ANALYSIS REPORT

Declassified in Part - Sanitized Copy Approved for Release 2012/05/01 :

CIA-RDP88-00206R000300140013-8

Declassified in Part - Sanitized Copy Approved for Release 2012/05/01 :

CIA-RDP88-00206R000300140013-8

MAP REFERENCE

LATITUDE

LONGITUDE

10000000 10-VI-82

25 00 S

28 50 E

COUNTRY SOUTH AFRICA PROVINCE WAC- 1300 B

AREA NO	SUBJECT	SUBJECT	SUBJECT	SUBJECT	SUBJECT	SUBJECT	SUBJECT	SUBJECT									
	K	W	A	N	D	E	B	E	L	E	(T)	H	E	K	I	N	G
	S	K	R	A	A	L.											

7 (C)

25X1

DATE OF PHOTO	TYPE	QUALITY	CLASS	NO. OF CARDS
PT 100 7 Nov 82				
CLASSIFICATION CONFIDENTIAL		CAPTIONED BY		

FORM NO. 174 USE PREVIOUS EDITIONS

PHOTO ANALYSIS REPORT

Declassified in Part - Sanitized Copy Approved for Release 2012/05/01 :

CIA-RDP88-00206R000300140013-8

Declassified in Part - Sanitized Copy Approved for Release 2012/05/01 :

CIA-RDP88-00206R000300140013-8

MAP REFERENCE

LATITUDE

LONGITUDE

----- 15-0171-82

25 00 S

28 50 E

COUNTRY SOUTH AFRICA PROVINCE WAC 1300 B

AREA NO	SUBJECT	SUBJECT	SUBJECT	SUBJECT	SUBJECT	SUBJECT	SUBJECT	SUBJECT																	
	K	W	A	N	N	⁵ D	E	B	E	L	E					N	D	¹⁵ E	B	E	L	E	²⁰		
	W	A	L	L	²⁵	D	E	S	I	G	N	S				A	N	L			D	Y	I	⁴⁰	
	N	G		C	⁴⁵ U	T		B	⁵⁰ U	T					P	R	C	S	L	R	V	E	D		
	I	N		H	O	M	E	L	A	N	D				G	O	V	E	R	N	M				
	E	N	T		C	C	N	S	T	R	U	C	T	I	O	N									

7 (*)

25X1

DATE OF PHOTO	TYPE	QUALITY	CLASS	NO. OF CARDS
PRICR 9 AUG 82				
CLASSIFICATION	CONFIDENTIAL		CAPTIONED BY Jaf	

FORM NO. 174 USE PREVIOUS EDITIONS

PHOTO ANALYSIS REPORT

Declassified in Part - Sanitized Copy Approved for Release 2012/05/01 :

CIA-RDP88-00206R000300140013-8

Declassified in Part - Sanitized Copy Approved for Release 2012/05/01 :

CIA-RDP88-00206R000300140013-8

MAP REFERENCE

LATITUDE

LONGITUDE

15-471-82

25 00 S

28 50 E

COUNTRY

SOUTH AFRICA

PROVINCE

WAC 1300 B

AREA NO

SUBJECT

SUBJECT

SUBJECT

SUBJECT

SUBJECT

SUBJECT

SUBJECT

SUBJECT

K	W	A	N	⁵	D	E	B	E	L	¹⁰	E					K	I	N	G	'	S		K	²⁰	R
A	A	L		²⁵	W	H	O	U	S	³⁰	E	S				S	C	A	T	T	E	R	⁴⁰	E	
D		A	T	⁴⁵	U	N	C	L	⁵⁰	U	S	T				E	R	E	D				D	I	S
T	A	N	C	E			I	N		B	G														

25X1

DATE OF PHOTO

TYPE

QUALITY

CLASS

NO. OF

PRICOR

9 Aug 82

2

CLASSIFICATION

CONFIDENTIAL

CAPTIONED BY

AP

FORM NO. 174 USE PREVIOUS EDITIONS

PHOTO ANALYSIS REPORT

Declassified in Part - Sanitized Copy Approved for Release 2012/05/01 :

CIA-RDP88-00206R000300140013-8

Declassified in Part - Sanitized Copy Approved for Release 2012/05/01 :
 CIA-RDP88-00206R000300140013-8

AREA NO		SUBJECT		SUBJECT		SUBJECT		SUBJECT		SUBJECT		SUBJECT		SUBJECT	
S I Y H		B U S W A		G C V E R N M E N T		C F F I C E S.									

DATE OF PHOTO	TYPE	QUALITY	CLASS	NO. OF CARDS
9 Aug 82				2
CLASSIFICATION	CAPTIONED BY			
CONFIDENTIAL	Jup			

7, 8

FORM NO. 174 1 Apr 66 USE PREVIOUS EDITIONS

PHOTO ANALYSIS REPORT

Declassified in Part - Sanitized Copy Approved for Release 2012/05/01 :
 CIA-RDP88-00206R000300140013-8

Declassified in Part - Sanitized Copy Approved for Release 2012/05/01 :

CIA-RDP88-00206R000300140013-8

MAP REFERENCE LATITUDE 25 09 S LONGITUDE 29 20 E

COUNTRY SOUTH AFRICA PROVINCE NILE 1300 B

AREA NO	SUBJECT	SUBJECT	SUBJECT	SUBJECT	SUBJECT	SUBJECT	SUBJECT	SUBJECT	SUBJECT												
	S	I	Y	A	B	U	S	W	A	10		P	A	R	L	I	A	M	E	N	20
	T	B	U	I	D	I	N	G		30					35						40
										45											50

25X1

DATE OF PHOTO	TYPE	QUALITY	CLASS	NO. OF CARDS
Prior 9 Aug 82				
CLASSIFICATION CONFIDENTIAL			CAPTIONED BY JEF	

78

FORM NO. 174 1 Jun 56 USE PREVIOUS EDITIONS

PHOTO ANALYSIS REPORT

Declassified in Part - Sanitized Copy Approved for Release 2012/05/01 :

CIA-RDP88-00206R000300140013-8

Declassified in Part - Sanitized Copy Approved for Release 2012/05/01 :

CIA-RDP88-00206R000300140013-8

MAP REFERENCE
CY-0171-82

LATITUDE
25 09 S

LONGITUDE
24 20 E

COUNTRY SOUTH AFRICA PROVINCE WITWATERSBURG

AREA NO	SUBJECT	SUBJECT	SUBJECT	SUBJECT	SUBJECT	SUBJECT	SUBJECT	SUBJECT												
S	I	Y	h	5	B	u	S	W	A	10	G	C	U	E	R	N	A	L	N	20
T	C	F	F	25	E	C	E	S	30					35					40	
				45					50											

25X1

DATE OF PHOTO	TYPE	QUALITY	CLASS	NO. OF CARD
4 Aug 82				
CLASSIFICATION		CAPTIONED BY		
CONFIDENTIAL		Yes!		

78

FORM NO. 174 1 Jun 56 USE PREVIOUS EDITIONS

PHOTO ANALYSIS REPORT

Declassified in Part - Sanitized Copy Approved for Release 2012/05/01 :

CIA-RDP88-00206R000300140013-8

Declassified in Part - Sanitized Copy Approved for Release 2012/05/01 :

CIA-RDP88-00206R000300140013-8

10JJJJ4 16-0171-82

MAP REFERENCE

LATITUDE

22 56 S

LONGITUDE

30 29 E

COUNTRY SOUTH AFRICA PROVINCE WAC 1275 C

AREA NO	SUBJECT	SUBJECT	SUBJECT	SUBJECT	SUBJECT	SUBJECT	SUBJECT	SUBJECT									
S	I	B	A	S	A	V	E	N	D	A	D	E	F	E	N	S	
E	F	O	R	C	E	H	E	A	D	G	H	I	N	T	E	R	S

25X1

DATE OF PHOTO	TYPE	QUALITY	CLASS	NO. OF CARDS
Prior 9 Aug 82				
CLASSIFICATION	CONFIDENTIAL			CAPTIONED BY
				Jep

FORM NO. 174 USE PREVIOUS EDITIONS

PHOTO ANALYSIS REPORT

Declassified in Part - Sanitized Copy Approved for Release 2012/05/01 :

CIA-RDP88-00206R000300140013-8

Declassified in Part - Sanitized Copy Approved for Release 2012/05/01 :

CIA-RDP88-00206R000300140013-8

MAP REFERENCE

LATITUDE

LONGITUDE

KG-U191-82

25 09 S

29 20 E

COUNTRY SOUTH AFRICA PROVINCE N.A.C. 1300 B

AREA NO	SUBJECT	SUBJECT	SUBJECT	SUBJECT	SUBJECT	SUBJECT	SUBJECT	SUBJECT	SUBJECT											
	S	I	Y	A	⁵ B	U	S	W	A	¹⁰	G	O	V	E	R	N	M	E	N	²⁰
	T		C	F	²⁵ F	I	C	E	S	³⁰										⁴⁰
					⁴⁵					⁵⁰										

25X1

DATE OF PHOTO	TYPE	QUALITY	CLASS	NO. OF CARDS
PRIOR				
CLASSIFICATION	CONFIDENTIAL			CAPTIONED BY
				Par

FORM NO. 174 USE PREVIOUS EDITIONS 1 Jan 54

PHOTO ANALYSIS REPORT

Declassified in Part - Sanitized Copy Approved for Release 2012/05/01 :

CIA-RDP88-00206R000300140013-8

Declassified in Part - Sanitized Copy Approved for Release 2012/05/01 :

CIA-RDP88-00206R000300140013-8

MAP REFERENCE
K-U 171-82
LATITUDE
25 09 S
LONGITUDE
29 20 E

COUNTRY
SOUTH AFRICA
PROVINCE
WAC 1300 B

AREA NO	SUBJECT	SUBJECT	SUBJECT	SUBJECT	SUBJECT	SUBJECT	SUBJECT	SUBJECT											
	S	I	Y	A	B	U	S	W	A	10		H	C	U	S	I	N	G	20
	E	V	E	L	O	P	M	E	N	T	30				35				40
										45									30

7

25X1

DATE OF PHOTO	TYPE	QUALITY	CLASS	NO. OF CARDS	CLASSIFICATION	CAPTIONED BY
Prior 9 Aug 82	2				CONFIDENTIAL	Jef

FORM NO. 1 Jan 56 174 USE PREVIOUS EDITIONS

PHOTO ANALYSIS REPORT

Declassified in Part - Sanitized Copy Approved for Release 2012/05/01 :

CIA-RDP88-00206R000300140013-8

Declassified in Part - Sanitized Copy Approved for Release 2012/05/01 :

CIA-RDP88-00206R000300140013-8

10000001 G-0191-82

MAP REFERENCE

LATITUDE

25 09 S

LONGITUDE

29 20 E

COUNTRY

SOUTH AFRICA

PROVINCE

WAC 1300 B

AREA NO

SUBJECT

SUBJECT

SUBJECT

SUBJECT

SUBJECT

SUBJECT

SUBJECT

SUBJECT

S I Y A B U S W A 10 H C U S I N G 20

E V E L O P M E N T 25 30 35 40

45 50

7

DATE OF PHOTO

TYPE

QUALITY

CLASS

NO. OF CARDS

NAME OF PROGRAM

25X1 PRIOR 9 Aug 8 2

CLASSIFICATION

CONFIDENTIAL

CAPTIONED BY

FORM NO. 174 USE PREVIOUS EDITIONS

PHOTO ANALYSIS REPORT

Declassified in Part - Sanitized Copy Approved for Release 2012/05/01 :

CIA-RDP88-00206R000300140013-8

Declassified in Part - Sanitized Copy Approved for Release 2012/05/01 :

CIA-RDP88-00206R000300140013-8

MAP REFERENCE

LATITUDE

LONGITUDE

1000000

15-0171-82

25 09 S

29 20 E

COUNTRY

SOUTH AFRICA

PROVINCE

WAL 1300 B

AREA NO

SUBJECT

SUBJECT

SUBJECT

SUBJECT

SUBJECT

SUBJECT

SUBJECT

SUBJECT

SI	Y	A	B	3	U	S	W	A	10	K	W	A	N	D	15	E	B	E	L	E	20
D	E	V	E	25	L	O	P	M	E	30	N	T	C	O	35	R	P	O	R	A	40
I	O	N	45	S	M	A	L	L	30	-	I	N	D	U	S	T	R	Y	P		
R	O	J	E	C	T																

7.25

25X1

DATE OF PHOTO

TYPE

QUALITY

CLASS

NO. OF CARDS

PRIOR
9 Aug 82

CLASSIFICATION

CONFIDENTIAL

CAPTIONED BY

FORM NO. 174. USE PREVIOUS EDITIONS
1 Jun 54

PHOTO ANALYSIS REPORT

Declassified in Part - Sanitized Copy Approved for Release 2012/05/01 :

CIA-RDP88-00206R000300140013-8

Declassified in Part - Sanitized Copy Approved for Release 2012/05/01 :

CIA-RDP88-00206R000300140013-8

----- K-UTI-E2 MAP REFERENCE LATITUDE 25 09 S LONGITUDE 29 20 E

COUNTRY SOUTH AFRICA PROVINCE WAC 1300 B

AREA NO	SUBJECT	SUBJECT	SUBJECT	SUBJECT	SUBJECT	SUBJECT	SUBJECT	SUBJECT										
SIY	A	2	U	S	W	A	10	N	D	E	B	15	E	L	F	20	C	0
L	L	E	G	E	25	C	F	30	E	D	U	C	A	T	35	C	N	40
					45													

79

25X1

DATE OF PHOTO	TYPE	QUALITY	CLASS	NO. OF CARDS
PRIOR 9 Aug 8				
CLASSIFICATION CONFIDENTIAL			CAPTIONED BY ja	

FORM NO. 174 1 Jun 56 USE PREVIOUS EDITIONS

PHOTO ANALYSIS REPO.

Declassified in Part - Sanitized Copy Approved for Release 2012/05/01 :

CIA-RDP88-00206R000300140013-8

Declassified in Part - Sanitized Copy Approved for Release 2012/05/01 :

CIA-RDP88-00206R000300140013-8

MAP REFERENCE

LATITUDE

LONGITUDE

1000071 K-L 171-82

25 09 S

29 20 E

COUNTRY

SOUTH AFRICA

PROVINCE

WAC 1300 B

AREA NO

SUBJECT

SUBJECT

SUBJECT

SUBJECT

SUBJECT

SUBJECT

SUBJECT

SUBJECT

S	I	Y	H	B	U	S	W	A	10	N	D	E	B	E	L	E	20
L	L	E	C	E	O	F	E	D	U	C	A	T	I	O	N	40	

25

10

15

20

30

35

45

50

79

25X1

DATE OF PHOTO

TYPE

QUALITY

CLASS

NO. OF CARDS

CLASSIFICATION
PRIME
CONFIDENTIAL

CAPTIONED BY

FORM NO. 174 USE PREVIOUS EDITIONS
1 Jun 56

PHOTO ANALYSIS REPORT

Declassified in Part - Sanitized Copy Approved for Release 2012/05/01 :

CIA-RDP88-00206R000300140013-8

Declassified in Part - Sanitized Copy Approved for Release 2012/05/01 :

CIA-RDP88-00206R000300140013-8

MAP REFERENCE: 15-0171-82 LATITUDE: 25 09 S LONGITUDE: 29 20 E

COUNTRY: SOUTH AFRICA PROVINCE: WAC 1300 B

AREA NO	SUBJECT	SUBJECT	SUBJECT	SUBJECT	SUBJECT	SUBJECT	SUBJECT	SUBJECT	SUBJECT									
	S	I	A	B	U	S	W	A	10	N	D	E	B	E	L	E	20	
	L	L	E	G	E	O	F	E	25	I	D	U	C	A	T	I	C	40
									45									50

25X1

DATE OF PHOTO	TYPE	QUALITY	CLASS	NO. OF CARDS
7 AUG 72				
CLASSIFICATION: CONFIDENTIAL			CAPTIONED BY: [Signature]	

FORM NO. 174 1 Jan 58 USE PREVIOUS EDITIONS

PHOTO ANALYSIS REPORT

Declassified in Part - Sanitized Copy Approved for Release 2012/05/01 :

CIA-RDP88-00206R000300140013-8

Declassified in Part - Sanitized Copy Approved for Release 2012/05/01 :

CIA-RDP88-00206R000300140013-8

MAP REFERENCE

LATITUDE

LONGITUDE

16-0141-82

25 09 S

29 30 E

COUNTRY

SOUTH AFRICA

PROVINCE

WNC 1300B

AREA NO

SUBJECT

SUBJECT

SUBJECT

SUBJECT

SUBJECT

SUBJECT

SUBJECT

SUBJECT

SI	A	B	U	S	W	A	10	N	D	E	B	15	E	L	E	20	C
L	L	E	G	E	O	F	30	E	D	U	C	A	35	T	I	O	N
							45										
							50										

25X1

DATE OF PHOTO	TYPE	QUALITY	CLASS	NO. OF CARDS	79
21st Aug 82					
CLASSIFICATION			CAPTIONED BY		
CONFIDENTIAL					

FORM NO. 174 USE PREVIOUS EDITIONS 1 Jan 54

PHOTO ANALYSIS REPORT

Declassified in Part - Sanitized Copy Approved for Release 2012/05/01 :

CIA-RDP88-00206R000300140013-8

Declassified in Part - Sanitized Copy Approved for Release 2012/05/01 :

CIA-RDP88-00206R000300140013-8

G-0191-82

MAP REFERENCE	LATITUDE	LONGITUDE
	25 09S	29 20E

COUNTRY	PROVINCE
SOUTH AFRICA	WAC 1300 B

AREA NO	SUBJECT	SUBJECT	SUBJECT	SUBJECT	SUBJECT	SUBJECT	SUBJECT	SUBJECT
	S I Y	A B	5 U S W A	10	N D E B	15	E L E	20
	L L E G	25	E O F	30	E D U C A	35	T I O N	40
		45		50				

79

25X1

DATE OF PHOTO	TYPE	QUALITY	CLASS	NO. OF CARDS	CAPTIONED BY
9 Aug 72					
CLASSIFICATION			CONFIDENTIAL		

FORM NO. 174 USE PREVIOUS EDITIONS

PHOTO ANALYSIS REPORT

Declassified in Part - Sanitized Copy Approved for Release 2012/05/01 :

CIA-RDP88-00206R000300140013-8

Declassified in Part - Sanitized Copy Approved for Release 2012/05/01 :

CIA-RDP88-00206R000300140013-8

COUNTRY <i>USSR</i>				MAP REFERENCE <i>82</i>	LATITUDE <i>55 45N</i>	LONGITUDE <i>37 35E</i>		
PROVINCE <i>WAR. 167B</i>								
AREA NO.	SUBJECT	SUBJECT	SUBJECT	SUBJECT	SUBJECT	SUBJECT	SUBJECT	SUBJECT
	<i>M O S C O W</i>		<i>F I R E</i>		<i>H O P P U S E</i>			

7, 9, ~~10~~

25X1

DATE OF PHOTO <i>Summer 82</i>	TYPE	QUALITY	CLASS	NO. OF CARDS	
CLASSIFICATION CONFIDENTIAL	CAPTIONED BY <i>R</i>				

FORM 12-79 **174** OBSOLETE PREVIOUS EDITIONS

PHOTO ANALYSIS REPORT

Declassified in Part - Sanitized Copy Approved for Release 2012/05/01 :

CIA-RDP88-00206R000300140013-8

Declassified in Part - Sanitized Copy Approved for Release 2012/05/01 :
 CIA-RDP88-00206R000300140013-8

MAP REFERENCE: *82* LATITUDE: *55 45N* LONGITUDE: *37 35E*

COUNTRY: *USSR* PROVINCE: *WAC 167B*

AREA NO.	SUBJECT	SUBJECT	SUBJECT	SUBJECT	SUBJECT	SUBJECT	SUBJECT	SUBJECT
	<i>5</i>		<i>10</i>		<i>15</i>		<i>20</i>	
	<i>M O S C O W</i>		<i>B A R G E</i>		<i>O N</i>		<i>M O S</i>	
	<i>25</i>		<i>30</i>		<i>35</i>		<i>40</i>	
	<i>C O W</i>		<i>R I V E R</i>					
	<i>45</i>		<i>50</i>					

29 30

25X1

DATE OF PHOTO	TYPE	QUALITY	CLASS	NO OF CARDS
<i>Summer 82</i>				

CLASSIFICATION: **CONFIDENTIAL** CAPTIONED BY: *RL*

FORM 12-79 174 OBSOLETE PREVIOUS EDITIONS PHOTO ANALYSIS REPORT

Declassified in Part - Sanitized Copy Approved for Release 2012/05/01 :
 CIA-RDP88-00206R000300140013-8

Declassified in Part - Sanitized Copy Approved for Release 2012/05/01 :

CIA-RDP88-00206R000300140013-8

MAP REFERENCE

LATITUDE

LONGITUDE

82

55 45N

37 35E

COUNTRY USSR					PROVINCE UHG 167K				
AREA NO	SUBJECT	SUBJECT	SUBJECT	SUBJECT	SUBJECT	SUBJECT	SUBJECT	SUBJECT	SUBJECT
	M	O	E	C	N				

M O E C N N E W M I N O F D
E F E N S E B U I L D I N G U / C

7.8.25

25X1

DATE OF PHOTO	TYPE	QUALITY	CLASS	NO OF CARDS
Summer 82				
CLASSIFICATION	CONFIDENTIAL			CAPTIONED BY RL

FORM 12-70 174 OBSOLETE PREVIOUS EDITIONS

PHOTO ANALYSIS REPORT

Declassified in Part - Sanitized Copy Approved for Release 2012/05/01 :

CIA-RDP88-00206R000300140013-8

Declassified in Part - Sanitized Copy Approved for Release 2012/05/01 :
 CIA-RDP88-00206R000300140013-8

COUNTRY		PROVINCE		MAP REFERENCE	LATITUDE	LONGITUDE			
USSR		MOSCOW			55 40 N	37 35 E			
AREA NO	SUBJECT	SUBJECT	SUBJECT	SUBJECT	SUBJECT	SUBJECT	SUBJECT	SUBJECT	SUBJECT
	1	5	10	15	20	25	30	35	40
	M	C	A	C	M	I	N	O	F
	Φ	E	B	U	I	L	D	I	N
	-	45	50	55	60	65	70	75	80

78

25X1

DATE OF PHOTO	TYPE	QUALITY	CLASS	NO OF CARDS
12-79	82			
CLASSIFICATION		CAPTIONED BY		
CONFIDENTIAL				

FORM 12-79 174

OBSELETE PREVIOUS EDITIONS

PHOTO ANALYSIS REPORT

Declassified in Part - Sanitized Copy Approved for Release 2012/05/01 :
 CIA-RDP88-00206R000300140013-8

Declassified in Part - Sanitized Copy Approved for Release 2012/05/01 :
 CIA-RDP88-00206R000300140013-8

COUNTRY <i>USSR</i>		PROVINCE <i>WAR 325C</i>		MAP REFERENCE <i>82</i>	LATITUDE <i>40 23 N</i>	LONGITUDE <i>49 51 E</i>	
AREA NO	SUBJECT	SUBJECT	SUBJECT	SUBJECT	SUBJECT	SUBJECT	SUBJECT
	<i>BAKU</i>	<i>ANTENNA</i>	<i>ON</i>	<i>UN</i>			
	<i>IDENTIFIED</i>	<i>BUILDINGS</i>					
<i>7.23</i>							

25X1

DATE OF PHOTO <i>Summer 82</i>	TYPE	QUALITY	CLASS	NO OF CARDS
CLASSIFICATION CONFIDENTIAL		CAPTIONED BY <i>RL</i>		

FORM 174
12-79

OBSELETE PREVIOUS EDITIONS

PHOTO ANALYSIS REPORT

Declassified in Part - Sanitized Copy Approved for Release 2012/05/01 :
 CIA-RDP88-00206R000300140013-8

Declassified in Part - Sanitized Copy Approved for Release 2012/05/01 :

CIA-RDP88-00206R000300140013-8

MAP REFERENCE **B2** LATITUDE **40 23 N** LONGITUDE **49 51 E**

COUNTRY USSR		PROVINCE WHL 325C													
AREA NO	SUBJECT	SUBJECT	SUBJECT	SUBJECT	SUBJECT	SUBJECT	SUBJECT	SUBJECT	SUBJECT	SUBJECT	SUBJECT	SUBJECT	SUBJECT	SUBJECT	SUBJECT
	BAKU		UNIDENTIFIED												B
	WILDLING		SP												

7

25X1

DATE OF PHOTO	TYPE	QUALITY	CLASS	NO. OF CARDS	
SUMMER 82					
CLASSIFICATION CONFIDENTIAL			CAPTIONED BY RL		

FORM 12-79 174

PHOTO ANALYSIS REPORT

Declassified in Part - Sanitized Copy Approved for Release 2012/05/01 :

CIA-RDP88-00206R000300140013-8

Declassified in Part - Sanitized Copy Approved for Release 2012/05/01 :
 CIA-RDP88-00206R000300140013-8

COUNTRY <i>USSR</i>		PROVINCE <i>WAR 325C</i>		MAP REFERENCE <i>82</i>	LATITUDE <i>46 23 N</i>	LONGITUDE <i>49 51 E</i>		
AREA NO	SUBJECT	SUBJECT	SUBJECT	SUBJECT	SUBJECT	SUBJECT	SUBJECT	SUBJECT
<i>BHKL</i>	<i>5</i>	<i>UNIDENTIFIED</i>	<i>10</i>	<i>15</i>	<i>20</i>	<i>B</i>		
<i>LDG</i>	<i>25</i>	<i>TV TOWER</i>	<i>30</i>	<i>35</i>	<i>40</i>	<i>W/MIC</i>		
<i>ROWAVE</i>	<i>45</i>	<i>DI</i>	<i>50</i>	<i>55</i>	<i>60</i>	<i>AT R.</i>		
<i>723</i>								

25X1

DATE OF PHOTO <i>Summer 82</i>	TYPE	QUALITY	CLASS	NO OF CARDS
CLASSIFICATION CONFIDENTIAL	CAPTIONED BY <i>RL</i>			

FORM 12-79 174

PHOTO ANALYSIS REPORT

Declassified in Part - Sanitized Copy Approved for Release 2012/05/01 :
 CIA-RDP88-00206R000300140013-8

Declassified in Part - Sanitized Copy Approved for Release 2012/05/01 :

CIA-RDP88-00206R000300140013-8

COUNTRY <i>USSR</i>		PROVINCE <i>WAL 325C</i>		MAP REFERENCE <i>7-82</i>	LATITUDE <i>40 23 N</i>	LONGITUDE <i>49 51 E</i>
AREA NO	SUBJECT	SUBJECT	SUBJECT	SUBJECT	SUBJECT	SUBJECT
<i>BAKU</i>	<i>5</i>	<i>P</i>	<i>10</i>	<i>R</i>	<i>15</i>	<i>T</i>
<i>F</i>	<i>25</i>	<i>-</i>	<i>30</i>	<i>T</i>	<i>35</i>	<i>E</i>
	<i>45</i>		<i>50</i>			

30

25X1

DATE OF PHOTO <i>Summer 82</i>	TYPE	QUALITY	CLASS	NO OF CARDS
CLASSIFICATION CONFIDENTIAL	CAPTIONED BY <i>RU</i>			

FORM 12-79 174

OBSOLETE PREVIOUS EDITIONS

PHOTO ANALYSIS REPORT

Declassified in Part - Sanitized Copy Approved for Release 2012/05/01 :

CIA-RDP88-00206R000300140013-8

Declassified in Part - Sanitized Copy Approved for Release 2012/05/01 :
 CIA-RDP88-00206R000300140013-8

COUNTRY <i>USSR</i>		PROVINCE <i>WAC 325C</i>		MAP REFERENCE <i>-82</i>	LATITUDE <i>40 23 N</i>	LONGITUDE <i>49 51 E</i>
AREA NO	SUBJECT	SUBJECT	SUBJECT	SUBJECT	SUBJECT	SUBJECT
	<i>BAKU</i>	<i>GOVERNMENT</i>				<i>B41</i>
	<i>LDING</i>					

6 78

25X1

DATE OF PHOTO <i>Summer 82</i>	TYPE	QUALITY	CLASS	NO OF CARDS
CLASSIFICATION CONFIDENTIAL	CAPTIONED BY <i>ll</i>			

FORM 12-79 **174** OBSOLETE PREVIOUS EDITIONS

PHOTO ANALYSIS REPORT

Declassified in Part - Sanitized Copy Approved for Release 2012/05/01 :
 CIA-RDP88-00206R000300140013-8

Declassified in Part - Sanitized Copy Approved for Release 2012/05/01 :

CIA-RDP88-00206R000300140013-8

MAP REFERENCE *-82* LATITUDE *40 23 N* LONGITUDE *49 51 E*

COUNTRY *USSR* PROVINCE *WAC 325C*

AREA NO	SUBJECT	SUBJECT	SUBJECT	SUBJECT	SUBJECT	SUBJECT	SUBJECT	SUBJECT	SUBJECT
	<i>5</i>	<i>10</i>	<i>15</i>	<i>20</i>	<i>25</i>	<i>30</i>	<i>35</i>	<i>40</i>	<i>45</i>
<i>BARU</i>	<i>(NR)</i>	<i>OIL</i>	<i>FIELD</i>						

16

25X1

DATE OF PHOTO	TYPE	QUALITY	CLASS	NO OF CARDS	CAPTIONED BY
<i>Summer 82</i>					
CLASSIFICATION CONFIDENTIAL					

FORM 174 OBOLETE PREVIOUS EDITIONS

PHOTO ANALYSIS REPORT

Declassified in Part - Sanitized Copy Approved for Release 2012/05/01 :

CIA-RDP88-00206R000300140013-8

Declassified in Part - Sanitized Copy Approved for Release 2012/05/01 :

CIA-RDP88-00206R000300140013-8

MAP REFERENCE **82** LATITUDE **40 23 N** LONGITUDE **49 51 E**

COUNTRY **USSR** PROVINCE **WAL 325C**

AREA NO	SUBJECT	SUBJECT	SUBJECT	SUBJECT	SUBJECT	SUBJECT	SUBJECT	SUBJECT	SUBJECT
	BAKU		UNIDENTIFIED						B
	WILDLING								

7

25X1

DATE OF PHOTO	TYPE	QUALITY	CLASS	NO OF CARDS
Summer 82				
CLASSIFICATION CONFIDENTIAL			CAPTIONED BY RL	

FORM 174 12-79

PHOTO ANALYSIS REPORT

Declassified in Part - Sanitized Copy Approved for Release 2012/05/01 :

CIA-RDP88-00206R000300140013-8

Declassified in Part - Sanitized Copy Approved for Release 2012/05/01 :
 CIA-RDP88-00206R000300140013-8

COUNTRY	USSR	PROVINCE	WAL 325C
MAP REFERENCE	B2	LATITUDE	40 23 N
		LONGITUDE	49 51 E

AREA NO	SUBJECT	SUBJECT	SUBJECT	SUBJECT	SUBJECT	SUBJECT	SUBJECT	SUBJECT	SUBJECT
	B	A	K	U					

6, 7, 19

25X1

DATE OF PHOTO	TYPE	QUALITY	CLASS	NO OF CARDS	
Summer 82					
CLASSIFICATION	CONFIDENTIAL			CAPTIONED BY	
				RL	

FORM 174
 12-79 OBSOLETE PREVIOUS EDITIONS

PHOTO ANALYSIS REPORT

Declassified in Part - Sanitized Copy Approved for Release 2012/05/01 :
 CIA-RDP88-00206R000300140013-8

Declassified in Part - Sanitized Copy Approved for Release 2012/05/01 :

CIA-RDP88-00206R000300140013-8

COUNTRY <i>USSR</i>					MAP REFERENCE <i>82</i>					LATITUDE <i>40 23 N</i>					LONGITUDE <i>49 51 E</i>				
AREA NO.										PROVINCE <i>WAL 325C</i>									
SUBJECT		SUBJECT		SUBJECT		SUBJECT		SUBJECT		SUBJECT		SUBJECT		SUBJECT		SUBJECT			
<i>B A K U</i>		<i>P O R T</i>		<i>F A C I L I T I E</i>															
<i>6</i>		<i>-</i>																	

30

25X1

DATE OF PHOTO				TYPE	QUALITY	CLASS	NO OF CARDS
<i>Summer 82</i>							
CLASSIFICATION				CAPTIONED BY			
CONFIDENTIAL				<i>[Signature]</i>			

FORM 12-79 174

OBsolete PREVIOUS EDITIONS

PHOTO ANALYSIS REPORT

Declassified in Part - Sanitized Copy Approved for Release 2012/05/01 :

CIA-RDP88-00206R000300140013-8

Declassified in Part - Sanitized Copy Approved for Release 2012/05/01 :
 CIA-RDP88-00206R000300140013-8

MAP REFERENCE: *82*
 LATITUDE: *49 53 N*
 LONGITUDE: *49 51 E*

COUNTRY: <i>USSR</i>				PROVINCE: <i>URAL DISTRICT</i>			
AREA NO	SUBJECT	SUBJECT	SUBJECT	SUBJECT	SUBJECT	SUBJECT	SUBJECT
	<i>5</i>	<i>7</i>	<i>43</i>	<i>10</i>	<i>-</i>	<i>15</i>	<i>CLASB</i>
	<i>20</i>	<i>RTGA</i>	<i>30</i>	<i>-</i>	<i>30</i>	<i>CLASB</i>	<i>FFI</i>
	<i>20</i>	<i>NHAR</i>	<i>20R</i>	<i>30</i>			

3.23.30

25X1

DATE OF PHOTO	TYPE	QUALITY	CLASS	NO OF CARDS
<i>Summer</i>	<i>82</i>			
CLASSIFICATION	CAPTIONED BY			
CONFIDENTIAL	<i>RL</i>			

FORM 174 OBSOLETE PREVIOUS EDITIONS PHOTO ANALYSIS REPORT

Declassified in Part - Sanitized Copy Approved for Release 2012/05/01 :
 CIA-RDP88-00206R000300140013-8

Declassified in Part - Sanitized Copy Approved for Release 2012/05/01 :

CIA-RDP88-00206R000300140013-8

MAP REFERENCE **-82** LATITUDE **40 23 N** LONGITUDE **49 51 E**

COUNTRY USSR				PROVINCE WAC 325C			
AREA NO	SUBJECT	SUBJECT	SUBJECT	SUBJECT	SUBJECT	SUBJECT	SUBJECT
B A K 4	5	T - 4	10	3	- C C A	15	B B M D F
1	25	IN	30	H A R B O R	35		
	40		50				

3, 30

25X1

DATE OF PHOTO	TYPE	QUALITY	CLASS	NO OF CARDS
Summer 8 2				
CLASSIFICATION	CAPTIONED BY			
CONFIDENTIAL	Re			

FORM 12-79 174 OBSOLETE PREVIOUS EDITIONS

PHOTO ANALYSIS REPORT

Declassified in Part - Sanitized Copy Approved for Release 2012/05/01 :

CIA-RDP88-00206R000300140013-8

Declassified in Part - Sanitized Copy Approved for Release 2012/05/01 :

CIA-RDP88-00206R000300140013-8 *32*

MAP REFERENCE

LATITUDE

LONGITUDE

41 42 N

44 45 E

COUNTRY

USSR

PROVINCE

WAC 325 D

AREA NO

SUBJECT

SUBJECT

SUBJECT

SUBJECT

SUBJECT

SUBJECT

SUBJECT

SUBJECT

<i>T</i>	<i>B</i>	<i>I</i>	<i>L</i>	<i>I</i>	<i>D</i>	<i>1</i>	<i>0</i>	<i>C</i>	<i>1</i>	<i>T</i>	<i>Y</i>	<i>15</i>	<i>F</i>	<i>R</i>	<i>O</i>	<i>M</i>	<i>20</i>	<i>H</i>
<i>O</i>	<i>T</i>	<i>E</i>	<i>L</i>	<i>25</i>	<i>A</i>	<i>D</i>	<i>J</i>	<i>A</i>	<i>R</i>	<i>1</i>	<i>30</i>							

6.7

DATE OF PHOTO

TYPE

QUALITY

CLASS

NO OF CARDS

Summer 82

CLASSIFICATION

CONFIDENTIAL

CAPTIONED BY

ll

25X1

FORM 174
12-79

CONSULET PREVIOUS EDITIONS

PHOTO ANALYSIS REPORT

Declassified in Part - Sanitized Copy Approved for Release 2012/05/01 :

CIA-RDP88-00206R000300140013-8

Declassified in Part - Sanitized Copy Approved for Release 2012/05/01 :
 CIA-RDP88-00206R000300140013-8

MAP REFERENCE: 32 LATITUDE: 41 42 N LONGITUDE: 44 45 E

COUNTRY: USSR PROVINCE: WAC 325 D

AREA NO	SUBJECT	SUBJECT	SUBJECT	SUBJECT	SUBJECT	SUBJECT	SUBJECT	SUBJECT
	5	10	15	20				
T B I L I	D I		C I T Y		F R O M			H
0 T E L	25	A D J A R I			35			
	45	-			50			

6.7

25X1

DATE OF PHOTO	TYPE	QUALITY	CLASS	NO OF CARDS
Summer 82				
CLASSIFICATION: CONFIDENTIAL	CAPTIONED BY: RL			

FORM 174 OBSOLETE PREVIOUS EDITIONS PHOTO ANALYSIS REPORT

Declassified in Part - Sanitized Copy Approved for Release 2012/05/01 :
 CIA-RDP88-00206R000300140013-8

Declassified in Part - Sanitized Copy Approved for Release 2012/05/01 :
 CIA-RDP88-00206R000300140013-8

COUNTRY <i>USSR</i>		PROVINCE <i>107 325 D</i>		MAP REFERENCE	LATITUDE <i>47 42 N</i>	LONGITUDE <i>44 45 E</i>	
AREA NO	SUBJECT	SUBJECT	SUBJECT	SUBJECT	SUBJECT	SUBJECT	SUBJECT
	<i>T S I L I T I</i>		<i>10 H A I N</i>		<i>15</i>	<i>Φ T R E E T</i>	<i>20</i>
	<i>0 F C I T Y</i>		<i>30</i>		<i>30</i>		<i>40</i>
			<i>40</i>				
<i>6, 28</i>							
DATE OF PHOTO <i>Summer 82</i>		TYPE	QUALITY	CLASS	NO OF CAR		
CLASSIFICATION CONFIDENTIAL		CAPTIONED BY <i>ll</i>					

25X1

FORM 174
12-79

OBSELETE PREVIOUS EDITIONS

PHOTO ANALYSIS REPORT

Declassified in Part - Sanitized Copy Approved for Release 2012/05/01 :
 CIA-RDP88-00206R000300140013-8

Declassified in Part - Sanitized Copy Approved for Release 2012/05/01 :

CIA-RDP88-00206R000300140013-8

MAP REFERENCE *82* LATITUDE *40 11 N* LONGITUDE *44 30 E*

COUNTRY *USSR* PROVINCE *WR 325 D*

AREA NO	SUBJECT	SUBJECT	SUBJECT	SUBJECT	SUBJECT	SUBJECT	SUBJECT	SUBJECT	SUBJECT
	<i>Y E R E V A N</i>		<i>T Y P I C A L</i>					<i>H O U</i>	
	<i>B I N G</i>								

2.0

25X1

DATE OF PHOTO	TYPE	QUALITY	CLASS	NO OF CARDS
<i>Summer 82</i>				

CLASSIFICATION **CONFIDENTIAL**

CAPTIONED BY *RL*



FORM 12-79 174

OBsolete PREVIOUS EDITIONS

PHOTO ANALYSIS REPORT

Declassified in Part - Sanitized Copy Approved for Release 2012/05/01 :

CIA-RDP88-00206R000300140013-8

Declassified in Part - Sanitized Copy Approved for Release 2012/05/01 :

CIA-RDP88-00206R000300140013-8

MAP REFERENCE

LATITUDE

LONGITUDE

7 10 82

40 10 N

44 18 E

COUNTRY	USSR		PROVINCE	WHL 325 D															
AREA NO	SUBJECT	SUBJECT	SUBJECT	SUBJECT	SUBJECT	SUBJECT	SUBJECT	SUBJECT											
	E	C	H	M	1	A	D	Z	I	N									

2.10

25X1

DATE OF PHOTO	TYPE	QUALITY	CLASS	NO OF CAR
SUMMER 82				
CLASSIFICATION	CONFIDENTIAL			CAPTIONED BY
				PL

FORM 174 12-79

PHOTO ANALYSIS REPORT

Declassified in Part - Sanitized Copy Approved for Release 2012/05/01 :

CIA-RDP88-00206R000300140013-8

7 0 1 1 2 8 2	MAP REFERENCE	LONGITUDE	40 10 N	44 18 E
---------------	---------------	-----------	---------	---------

COUNTRY	USSR	PROVINCE	WAC 325 D
---------	------	----------	-----------

AREA NO	SUBJECT	SUBJECT	SUBJECT	SUBJECT	SUBJECT	SUBJECT	SUBJECT	SUBJECT								
E	C	H	M	I	H	D	Z	I	N	G	A	T	E	W	A	Y
T	O	C	H	U	R	C	H	-								

7.10

25X1

DATE OF PHOTO	TYPE	QUALITY	CLASS	NO OF CARDS
Summer 8 2				

CLASSIFICATION: CONFIDENTIAL CAPTIONED BY: RL

Declassified in Part - Sanitized Copy Approved for Release 2012/05/01 :
CIA-RDP88-00206R000300140013-8

LONGITUDE
40 11 N 44 30 E

COUNTRY USSR				PROVINCE WAC 325 D			
AREA NO	SUBJECT	SUBJECT	SUBJECT	SUBJECT	SUBJECT	SUBJECT	SUBJECT
	Y E R E V A N		P O L I T B U R O				
	E M B E R S		P O R T R A I T S				
	W A L L						
8							

25X1

DATE OF PHOTO	TYPE	QUALITY	FEAS	NO OF CARDS	SOURCE OF PHOTOGRAPH
Summer 82					
CLASSIFICATION	CONFIDENTIAL		CAPTIONED BY		
			RL		

FORM 174 OBSOLETE PREVIOUS EDITIONS PHOTO ANALYSIS REPORT

Declassified in Part - Sanitized Copy Approved for Release 2012/05/01 :
CIA-RDP88-00206R000300140013-8

Declassified in Part - Sanitized Copy Approved for Release 2012/05/01 :

CIA-RDP88-00206R000300140013-8

MAP REFERENCE

LATITUDE

LONGITUDE

40 11 N

44 30 E

COUNTRY

USSR

PROVINCE

WAC 325 D

AREA NO

SUBJECT

SUBJECT

SUBJECT

SUBJECT

SUBJECT

SUBJECT

SUBJECT

SUBJECT

Y	E	R	E	V	A	N												

8, 10

DATE OF PHOTO

TYPE

QUALITY

CLASS

NO OF CARDS

CLASSIFICATION

CONFIDENTIAL

CAPTIONED BY

AL

FORM 12-79 174

OBsolete PREVIOUS EDITIONS

PHOTO ANALYSIS REPORT

Declassified in Part - Sanitized Copy Approved for Release 2012/05/01 :

CIA-RDP88-00206R000300140013-8

25X1

Declassified in Part - Sanitized Copy Approved for Release 2012/05/01 :

CIA-RDP88-00206R000300140013-8

MAP REFERENCE

LATITUDE

LONGITUDE

40 11 N

44 30 E

COUNTRY

USSR

PROVINCE

MAK 325 D

AREA NO

SUBJECT

SUBJECT

SUBJECT

SUBJECT

SUBJECT

SUBJECT

SUBJECT

SUBJECT

Y	E	R	E	V	A	N	(N ¹⁰ R)			R	U	I	N	S		A	T ²⁰
										-							

10

25X1

DATE OF PHOTO

TYPE

QUALITY

CLASS

NO OF CARDS

Summer E 2

CLASSIFICATION

CONFIDENTIAL

CAPTIONED BY

RL

FORM

174

OBSELETE PREVIOUS EDITIONS

PHOTO ANALYSIS REPORT

Declassified in Part - Sanitized Copy Approved for Release 2012/05/01 :

CIA-RDP88-00206R000300140013-8

Declassified in Part - Sanitized Copy Approved for Release 2012/05/01 :
 CIA-RDP88-00206R000300140013-8

COUNTRY		PROVINCE		MAP REFERENCE	LATITUDE	LONGITUDE	
		WAC 325 D			40 11 N	44 30 E	
AREA NO.	SUBJECT	SUBJECT	SUBJECT	SUBJECT	SUBJECT	SUBJECT	SUBJECT
	Y E R E V A N	(N ¹⁰ R)			R U I N S		A T
	Z V A R T S	N O R T H					
10							

DATE OF PHOTO	TYPE	QUALITY	CLASS	NO OF CARDS	SOURCE OF PHOTOGRAPH
CLASSIFICATION	CONFIDENTIAL			CAPTIONED BY	

FORM 174 12-79 OBSOLETE PREVIOUS EDITIONS **PHOTO ANALYSIS REPORT**

Declassified in Part - Sanitized Copy Approved for Release 2012/05/01 :
 CIA-RDP88-00206R000300140013-8

Declassified in Part - Sanitized Copy Approved for Release 2012/05/01 :

CIA-RDP88-00206R000300140013-8

COUNTRY <i>USSR</i>		PROVINCE <i>WAL 325 D</i>			MAP REFERENCE <i>2-82</i>	LATITUDE <i>40 11 N</i>	LONGITUDE <i>44 30 E</i>		
AREA NO	SUBJECT	SUBJECT	SUBJECT	SUBJECT	SUBJECT	SUBJECT	SUBJECT	SUBJECT	SUBJECT
	<i>Y E R E V A N</i>	<i>(N R)</i>			<i>R U I N S</i>	<i>A T</i>			
	<i>Z V A R T A N O T S</i>				<i>-</i>				
	<i>-</i>								
<i>10</i>									
DATE OF PHOTO	TYPE	QUALITY	CLASS	NO OF CARDS					
<i>SUMMER</i>	<i>B 2</i>								
CLASSIFICATION	CONFIDENTIAL			CAPTIONED BY					
				<i>RLC</i>					

25X1

FORM 12-79 174 OBSOLETE PREVIOUS EDITIONS

PHOTO ANALYSIS REPORT

Declassified in Part - Sanitized Copy Approved for Release 2012/05/01 :

CIA-RDP88-00206R000300140013-8

Declassified in Part - Sanitized Copy Approved for Release 2012/05/01 :
 CIA-RDP88-00206R000300140013-8

MAP REFERENCE: *9010082* LATITUDE: *40 11 N* LONGITUDE: *44 30 E*

COUNTRY: <i>USSR</i>					PROVINCE: <i>WAC 325D</i>				
AREA NO.	SUBJECT	SUBJECT	SUBJECT	SUBJECT	SUBJECT	SUBJECT	SUBJECT	SUBJECT	
	<i>Y</i>	<i>E</i>	<i>R</i>	<i>E</i>	<i>V</i>	<i>A</i>	<i>N</i>		
				<i>T</i>		<i>R</i>	<i>O</i>	<i>L</i>	
						<i>L</i>	<i>L</i>	<i>E</i>	
								<i>B</i>	
								<i>U</i>	
								<i>B</i>	
								<i>8</i>	

19, 32

25X1

DATE OF PHOTO	TYPE	QUALITY	CLASS	NO OF CARDS	
<i>Summer 82</i>					
CLASSIFICATION: CONFIDENTIAL			CAPTIONED BY: <i>RL</i>		

FORM 174 OBSOLETE PREVIOUS EDITIONS PHOTO ANALYSIS REPORT

Declassified in Part - Sanitized Copy Approved for Release 2012/05/01 :
 CIA-RDP88-00206R000300140013-8

Declassified in Part - Sanitized Copy Approved for Release 2012/05/01 :
 CIA-RDP88-00206R000300140013-8

MAP REFERENCE *082* LATITUDE *40 11 N* LONGITUDE *44 30 E*

COUNTRY *USSR* PROVINCE *WAC 325D*

AREA NO	SUBJECT	SUBJECT	SUBJECT	SUBJECT	SUBJECT	SUBJECT	SUBJECT	SUBJECT
	Y	E	R	E	V	A	N	
	D	I	N	G				

7

25X1

DATE OF PHOTO	TYPE	QUALITY	CLASS	NO OF CARDS
<i>Summer 82</i>				

CLASSIFICATION: **CONFIDENTIAL** CAPTIONED BY: *RL*

FORM 12-79 174 OBSOLETE PREVIOUS EDITIONS PHOTO ANALYSIS REPORT

Declassified in Part - Sanitized Copy Approved for Release 2012/05/01 :
 CIA-RDP88-00206R000300140013-8

Declassified in Part - Sanitized Copy Approved for Release 2012/05/01 :

CIA-RDP88-00206R000300140013-8

COUNTRY			PROVINCE			MAP REFERENCE	LATITUDE	LONGITUDE
USSR			WAC 325D				40 11 N	44 30 E

AREA NO	SUBJECT	SUBJECT	SUBJECT	SUBJECT	SUBJECT	SUBJECT	SUBJECT	SUBJECT
	YEREVAN		10	OFFICE		15	BUIL	20
	DING		25			30		35
			40			45		50

7

DATE OF PHOTO	TYPE	QUALITY	CLASS	NO OF CARDS
Summer 82				

CLASSIFICATION **CONFIDENTIAL** CAPTIONED BY *RL*

25X1

FORM 12-79 174 OBSOLETE PREVIOUS EDITIONS

PHOTO ANALYSIS REPORT

Declassified in Part - Sanitized Copy Approved for Release 2012/05/01 :

CIA-RDP88-00206R000300140013-8

Declassified in Part - Sanitized Copy Approved for Release 2012/05/01 :

CIA-RDP88-00206R000300140013-8

MAP REFERENCE 0-87 LATITUDE 40 11 N LONGITUDE 44 30 E

COUNTRY USSR				PROVINCE MHC 3250					
AREA NO.	SUBJECT	SUBJECT	SUBJECT	SUBJECT	SUBJECT	SUBJECT	SUBJECT	SUBJECT	
	YEREVAN		10	STREET	15		FOOD	20	
	VENDOR				30			40	
			50						
8, 24									

25X1

DATE OF PHOTO	TYPE	QUALITY	CLASS	NO OF CARDS
1979	82			
CLASSIFICATION CONFIDENTIAL			CAPTIONED BY RL	

FORM 12-79 174 OBSOLETE PREVIOUS EDITIONS PHOTO ANALYSIS REPORT

Declassified in Part - Sanitized Copy Approved for Release 2012/05/01 :

CIA-RDP88-00206R000300140013-8

Declassified in Part - Sanitized Copy Approved for Release 2012/05/01 :
CIA-RDP88-00206R000300140013-8

0-82 MAP REFERENCE LATITUDE 40 11 N LONGITUDE 44 30 E

COUNTRY USSR			PROVINCE WAL 325 D						
AREA NO	SUBJECT	SUBJECT	SUBJECT	SUBJECT	SUBJECT	SUBJECT	SUBJECT	SUBJECT	
	Y E R E V A N		10 C I T Y		15 S K Y L I N		20		
	E		25		30		35	40	
			40		50				

6

25X1

DATE OF PHOTO	TYPE	QUALITY	CLASS	NO OF CARDS
Summer 82				
CLASSIFICATION CONFIDENTIAL			CAPTIONED BY R	

FORM 12-79 174 OBSOLETE PREVIOUS EDITIONS PHOTO ANALYSIS REPORT

Declassified in Part - Sanitized Copy Approved for Release 2012/05/01 :
CIA-RDP88-00206R000300140013-8

Declassified in Part - Sanitized Copy Approved for Release 2012/05/01 :

CIA-RDP88-00206R000300140013-8

MAP REFERENCE *0-82* LATITUDE *40 11 N* LONGITUDE *44 30 E*

COUNTRY <i>USSR</i>				PROVINCE <i>WAL 325 D</i>			
AREA NO.	SUBJECT	SUBJECT	SUBJECT	SUBJECT	SUBJECT	SUBJECT	SUBJECT
	<i>Y E R E V A N</i>		<i>B U I L D I N G S</i>				
	<i>I T A</i>	<i>T V</i>	<i>T O W E R</i>	<i>I N</i>	<i>B G</i>		

723

25X1

DATE OF PHOTO	TYPE	QUALITY	CLASS	NO OF CARDS
<i>Summer 82</i>				
CLASSIFICATION CONFIDENTIAL			CAPTIONED BY <i>Ri</i>	

FORM 12-79 **174** OBSOLETE PREVIOUS EDITIONS

PHOTO ANALYSIS REPORT

Declassified in Part - Sanitized Copy Approved for Release 2012/05/01 :

CIA-RDP88-00206R000300140013-8

Declassified in Part - Sanitized Copy Approved for Release 2012/05/01 :

CIA-RDP88-00206R000300140013-8

082 | MAP REFERENCE | LATITUDE 40 11 N | LONGITUDE 44 30 E

COUNTRY USSR | PROVINCE WAC 325 D

AREA NO	SUBJECT	SUBJECT	SUBJECT	SUBJECT	SUBJECT	SUBJECT	SUBJECT	SUBJECT	SUBJECT
	Y E R E V A N			U N I D E N T I F I E					
	D S T R E E T								

67

25X1

DATE OF PHOTO	TYPE	QUALITY	CLASS	NO. OF CARDS
Summer 82				

CLASSIFICATION CONFIDENTIAL | CAPTIONED BY RL

FORM 174 12-79 | OBSOLETE PREVIOUS EDITIONS | PHOTO ANALYSIS REPORT

Declassified in Part - Sanitized Copy Approved for Release 2012/05/01 :

CIA-RDP88-00206R000300140013-8

Declassified in Part - Sanitized Copy Approved for Release 2012/05/01 :
 CIA-RDP88-00206R000300140013-8

COUNTRY	USSR	PROVINCE	WHL 325D
---------	------	----------	----------

AREA NO	SUBJECT	SUBJECT	SUBJECT	SUBJECT	SUBJECT	SUBJECT	SUBJECT	SUBJECT	SUBJECT
	Y E R E V A N		H O T E L		Y E R E V				
	A N								

7

25X1

DATE OF PHOTO	TYPE	QUALITY	CLASS	NO OF CARDS
Summer 82				
CLASSIFICATION	CAPTIONED BY			
CONFIDENTIAL	RL			

FORM 12 79 174 OBSOLETE PREVIOUS EDITIONS PHOTO ANALYSIS REPORT

Declassified in Part - Sanitized Copy Approved for Release 2012/05/01 :
 CIA-RDP88-00206R000300140013-8

Declassified in Part - Sanitized Copy Approved for Release 2012/05/01 :

CIA-RDP88-00206R000300140013-8

82 MAP REFERENCE LATITUDE 40 11 N LONGITUDE 44 30 E

COUNTRY USSR			PROVINCE WAC 325D					
AREA NO.	SUBJECT	SUBJECT	SUBJECT	SUBJECT	SUBJECT	SUBJECT	SUBJECT	
	Y E R E V A N		U N I D E N T I F I E					
	D B U I L D I N G		U N D E R					
	STR U C T I O N							
7								

25X1

DATE OF PHOTO	TYPE	QUALITY	CLASS	NO OF CARDS
Summer 82				
CLASSIFICATION CONFIDENTIAL			CAPTIONED BY R.	

FORM 12-79 174 OBSOLETE PREVIOUS EDITIONS

PHOTO ANALYSIS REPORT

Declassified in Part - Sanitized Copy Approved for Release 2012/05/01 :

CIA-RDP88-00206R000300140013-8

Declassified in Part - Sanitized Copy Approved for Release 2012/05/01 :

CIA-RDP88-00206R000300140013-8

MAP REFERENCE -82 LATITUDE 40 11 N LONGITUDE 44 30 E

COUNTRY USSR PROVINCE WAC 325D

AREA NO	SUBJECT	SUBJECT	SUBJECT	SUBJECT	SUBJECT	SUBJECT	SUBJECT	SUBJECT
Y	E	R	E	U	A	N	U	N
I	D	E	N	T	I	F	I	E
D	E	B	I	C	O	N	U	N
I	D	E	N	T	I	F	I	E
C	O	N						

7

25X1

DATE OF PHOTO	TYPE	QUALITY	CLASS	NO OF CARDS
Summer 82				

CLASSIFICATION CONFIDENTIAL CAPTIONED BY RL

FORM 12-79 174 OBSOLETE PREVIOUS EDITIONS

PHOTO ANALYSIS REPORT

Declassified in Part - Sanitized Copy Approved for Release 2012/05/01 :

CIA-RDP88-00206R000300140013-8

82

MAP REFERENCE

41 58 N

LONGITUDE
44 07 E

COUNTRY USSR PROVINCE MIAO 325D

AREA NO	SUBJECT	SUBJECT	SUBJECT	SUBJECT	SUBJECT	SUBJECT	SUBJECT	SUBJECT
G O R I		M A I N				S T R E E T		O F
C I T Y		-						

67, 28

25X1

DATE OF PHOTO	TYPE	QUALITY	CLASS	NO OF CARDS
Summer 82				

CLASSIFICATION **CONFIDENTIAL** CAPTIONED BY *KL*

FORM 174 12-79

OBSELETE PREVIOUS EDITIONS

PHOTO ANALYSIS REPORT

Declassified in Part - Sanitized Copy Approved for Release 2012/05/01 :
CIA-RDP88-00206R000300140013-8

MAP REFERENCE		LATITUDE			LONGITUDE				
82		41 58 N			44 07 E				
COUNTRY				PROVINCE					
USSR				WNC 325D					
AREA NO	SUBJECT	SUBJECT	SUBJECT	SUBJECT	SUBJECT	SUBJECT	SUBJECT	SUBJECT	SUBJECT
G O R I	5	10	T A L I N	15	M U	20	25	30	35
	35	40		45		50			
	45			50					
7.10									

25X1

DATE OF PHOTO	TYPE	QUALITY	CLASS	NO OF CARDS	SC
Summer 82					
CLASSIFICATION			CAPTIONED BY		
CONFIDENTIAL			RL		

FORM 174 12-79 OBSOLETE PREVIOUS EDITIONS PHOTO ANALYSIS REPORT

Declassified in Part - Sanitized Copy Approved for Release 2012/05/01 :
CIA-RDP88-00206R000300140013-8

Declassified in Part - Sanitized Copy Approved for Release 2012/05/01 :
CIA-RDP88-00206R000300140013-8

MAP REFERENCE 82 LATITUDE 41 58 N LONGITUDE 41 07 E

COUNTRY USSR				PROVINCE MOSCOW			
AREA NO	SUBJECT	SUBJECT	SUBJECT	SUBJECT	SUBJECT	SUBJECT	SUBJECT
G O R I		O Y T B I D E				S T A L I N	
	M U S E U M						
7.10							

25X1

DATE OF PHOTO	TYPE	QUALITY	CLASS	NO OF CARDS	
Summer 82					
CLASSIFICATION CONFIDENTIAL			CAPTIONED BY RC		L

FORM 174 OBSOLETE PREVIOUS EDITIONS PHOTO ANALYSIS REPORT

Declassified in Part - Sanitized Copy Approved for Release 2012/05/01 :
CIA-RDP88-00206R000300140013-8

Declassified in Part - Sanitized Copy Approved for Release 2012/05/01 :

CIA-RDP88-00206R000300140013-8

MAP REFERENCE

LATITUDE

LONGITUDE

82

34 17N

108 58E

COUNTRY	China		PROVINCE	Miao 384B				
AREA NO	SUBJECT	SUBJECT	SUBJECT	SUBJECT	SUBJECT	SUBJECT	SUBJECT	SUBJECT
	XI	AN	MAN	DA	JIE	ST	LR	
	G	S	F	R	B	E	L	D
	O	T	E	L	(A	R	C	B)
								U/C, R

25X1

PT 1 of 4 pt series.

25X1

DATE OF PHOTO	TYPE	QUALITY	CLASS	NO OF CARDS
Sept 8 2				
CLASSIFICATION	CAPTIONED BY			
CONFIDENTIAL	ZCB			

FORM 174

OBSCLETE PREVIOUS EDITIONS

PHOTO ANALYSIS REPORT

Declassified in Part - Sanitized Copy Approved for Release 2012/05/01 :

CIA-RDP88-00206R000300140013-8

Declassified in Part - Sanitized Copy Approved for Release 2012/05/01 :

CIA-RDP88-00206R000300140013-8

MAP REFERENCE

LATITUDE

LONGITUDE

582

34 17N

108 58E

COUNTRY *China* PROVINCE *Zhuo 384B*

AREA NO SUBJECT SUBJECT SUBJECT SUBJECT SUBJECT SUBJECT SUBJECT SUBJECT

Y I A N M A N D A J I E S T L K
G I S T A P E L I T O W A C A
O T C L A A O B U / C , R

25X1

PT 29 4 11 2002. 200

25X1

DATE OF PHOTO	TYPE	QUALITY	CLASS	NO OF CARDS
<i>Sept 8 2</i>				

CLASSIFICATION: _____ CAPTIONED BY: *REL*

FORM 12-79 174 OBSOLETE PREVIOUS EDITIONS

PHOTO ANALYSIS REPORT

Declassified in Part - Sanitized Copy Approved for Release 2012/05/01 :

CIA-RDP88-00206R000300140013-8

Declassified in Part - Sanitized Copy Approved for Release 2012/05/01 :
CIA-RDP88-00206R000300140013-8

LONGITUDE

104 38 E

MAP REFERENCE

74 17 N

COUNTRY

PROVINCE

INDONESIA

AREA NO

SUBJECT

SUBJECT

SUBJECT

SUBJECT

SUBJECT

SUBJECT

SUBJECT

SUBJECT

W FR BEL TOWER LKG
TEL (P/OB) U/C, L.

ILLEGIB

113

ILLEGIB

DATE OF PHOTO

TYPE

QUALITY

CLASS

NO OF CARDS

SOURCE OF PHOTOGRAPH

CLASSIFICATION

CONFIDENTIAL

CAPTIONED BY

FORM 174

OBsolete PREVIOUS EDITIONS

PHOTO ANALYSIS REPORT

Declassified in Part - Sanitized Copy Approved for Release 2012/05/01 :
CIA-RDP88-00206R000300140013-8

Declassified in Part - Sanitized Copy Approved for Release 2012/05/01 :

CIA-RDP88-00206R000300140013-8 -82

MAP REFERENCE

34 17N

LONGITUDE

108 58E

COUNTRY <i>China</i>			PROVINCE <i>WAC 384B</i>					
AREA NO	SUBJECT	SUBJECT	SUBJECT	SUBJECT	SUBJECT	SUBJECT	SUBJECT	
				<i>J I E</i>				
<i>X I A N</i>		<i>X I D A</i>	<i>J I E</i>	<i>S T</i>	<i>L K G</i>			
<i>W F R</i>	<i>B E L L</i>	<i>D O W E R</i>	<i>D O W E R</i>		<i>D R</i>			
<i>U M</i>	<i>D O W E R</i>	<i>f</i>						

PT 4 of 4 pt ser.

DATE OF PHOTO	TYPE	QUALITY	CLASS	NO OF CARDS
<i>Sept 8 2</i>				
CLASSIFICATION CONFIDENTIAL			CAPTIONED BY <i>KAB</i>	

25X1

25X1

FORM 17A OBSOLETE PREVIOUS

PHOTO ANALYSIS REPORT

Declassified in Part - Sanitized Copy Approved for Release 2012/05/01 :

CIA-RDP88-00206R000300140013-8

Declassified in Part - Sanitized Copy Approved for Release 2012/05/01 :

CIA-RDP88-00206R000300140013-8 -82 34 17N 108 58E

COUNTRY <i>China</i>	PROVINCE <i>WAC 384B</i>							
AREA NO	SUBJECT	SUBJECT	SUBJECT	SUBJECT	SUBJECT	SUBJECT	SUBJECT	SUBJECT
X	I	A	N	B	E	I	D	A
G	N	F	R	B	E	L	L	D
N	O	W	E	R	E	R	E	R
S	T	L	K					

6

25X1

DATE OF PHOTO	TYPE	QUALITY	CLASS	NO OF LANDS
<i>Sept 8 2</i>				
CLASSIFICATION		CAPTIONED BY		
CONFIDENTIAL		<i>[Signature]</i>		

PHOTO ANALYSIS REPORT

Declassified in Part - Sanitized Copy Approved for Release 2012/05/01 :

CIA-RDP88-00206R000300140013-8

Declassified in Part - Sanitized Copy Approved for Release 2012/05/01 :

CIA-RDP88-00206R000300140013-8 - 82

MAP REFERENCE - LATITUDE 34 17N LONGITUDE 102 58E

COUNTRY	China			PROVINCE	Yunnan			
AREA NO	SUBJECT	SUBJECT	SUBJECT	SUBJECT	SUBJECT	SUBJECT	SUBJECT	SUBJECT
	XIAN		RAILROAD				STATI	
	ON							

RT

27

25X1

DATE OF PHOTO	TYPE	QUALITY	CLASS	NO OF CARDS
27 8 2				
CLASSIFICATION	CAPTIONED BY			
CONFIDENTIAL	/			

FORM 12-79 174

SOLE PREVIOUS EDITIONS

PHOTO ANALYSIS REPORT

Declassified in Part - Sanitized Copy Approved for Release 2012/05/01 :

CIA-RDP88-00206R000300140013-8

Declassified in Part - Sanitized Copy Approved for Release 2012/05/01 :
 CIA-RDP88-00206R000300140013-8

LONGITUDE
 108 58E

MAP REFERENCE
 34 17N

COUNTRY	PROVINCE							
China	Mac 384B							
AREA NO	SUBJECT	SUBJECT	SUBJECT	SUBJECT	SUBJECT	SUBJECT	SUBJECT	SUBJECT
XI / A N	X	X	X	A	N	S	T	E

25X1

DATE OF PHOTO	TYPE	QUALITY	CLASS	NO OF CARDS
10/2				
CLASSIFICATION CONFIDENTIAL CAPTIONED BY A. A.				

FORM 174 OBSOLETE PREVIOUS EDITIONS PHOTO ANALYSIS REPORT

Declassified in Part - Sanitized Copy Approved for Release 2012/05/01 :
 CIA-RDP88-00206R000300140013-8

Declassified in Part - Sanitized Copy Approved for Release 2012/05/01 :

CIA-RDP88-00206R000300140013-8

MAP REFERENCE

LATITUDE

LONGITUDE

34 17N


108 58E

COUNTRY <i>China</i>		PROVINCE <i>Mao 344</i>							
AREA NO	SUBJECT	SUBJECT	SUBJECT	SUBJECT	SUBJECT	SUBJECT	SUBJECT	SUBJECT	SUBJECT
X	I	N	K	I	N	D	E	N	I
U	I	K	D	I	N	G	W	I	T
T	E	N	N	A	R	C	B	G	

25X1

6, 23

DATE OF PHOTO		TYPE	QUALITY	CLASS	NO OF CARDS
Sept	8 2				
CLASSIFICATION			CAPTIONED BY		
CONFIDENTIAL			<i>Rob</i>		



Declassified in Part - Sanitized Copy Approved for Release 2012/05/01 :

CIA-RDP88-00206R000300140013-8

PHOTO ANALYSIS REPORT

LONGITUDE
102 42E

COUNTRY	China	PROVINCE	Yunnan	496D					
AREA NO		SUBJECT							
	KUNMING		(N.E)		HOTEL				20
	STONE		FOREST						40

25X1

DATE OF PHOTO		TYPE	QUALITY	CLASS	NO OF CARDS
Sept 8 2					
CLASSIFICATION	CONFIDENTIAL			CAPTIONED BY	
				RJB	

PHOTO ANALYSIS REPORT

Declassified in Part - Sanitized Copy Approved for Release 2012/05/01 :

CIA-RDP88-00206R000300140013-8

6-82

MAP REFERENCE

LATITUDE

25 03N

LONGITUDE

102 42E

COUNTRY <i>China</i>		PROVINCE <i>Mac 496D</i>					
AREA NO	SUBJECT	SUBJECT	SUBJECT	SUBJECT	SUBJECT	SUBJECT	SUBJECT
	KUNMING	(NR)		BRICK		KI	
	LN	BETWEEN		STONE		FOR	
	EST		KUNMING				

25X1

1, 25

DATE OF PHOTO	TYPE	QUALITY	CLASS	NO OF CARDS
<i>Sept 82</i>				
CLASSIFICATION CONFIDENTIAL		CAPTIONED BY <i>Fitz</i>		

FORM 174 OBSOLETE PREVIOUS EDITIONS

PHOTO ANALYSIS REPORT

Declassified in Part - Sanitized Copy Approved for Release 2012/05/01 :

CIA-RDP88-00206R000300140013-8

LONGITUDE
 121 28E

REF REFERENCE: 10-6-62

COUNTRY: China PROVINCE: WAO 492A

AREA NO	SUBJECT	SUBJECT	SUBJECT	SUBJECT	SUBJECT	SUBJECT	SUBJECT	SUBJECT
	SHANGHAI			MARKET				
	HOPPING			DISTRICT				

25X1

PT 1 of 2 pt series.

25X1

6, 10

DATE OF PHOTO	TYPE	QUALITY	CLASS	NO OF CARDS
Sept 8 72				

CLASSIFICATION: CONFIDENTIAL

CAPTIONED BY: RLB

PHOTO ANALYSIS REPORT

Declassified in Part - Sanitized Copy Approved for Release 2012/05/01 :
CIA-RDP88-00206R000300140013-8

LONGITUDE

121 28 E

COUNTRY	China		PROVINCE	Yao 492A				
AREA NO	SUBJECT	SUBJECT	SUBJECT	SUBJECT	SUBJECT	SUBJECT	SUBJECT	SUBJECT
	SHANGHAI			MARKET				
	HOPPING			DISTRICT				

25X1

PT 29 2 pt sub.

25X1

DATE OF PHOTO	TYPE	QUALITY	CLASS	NO OF CARDS
5.1.82				
CLASSIFICATION	CAPTIONED BY			

FORM 174 ~~CONFIDENTIAL~~

PHOTO ANALYSIS REPORT

Declassified in Part - Sanitized Copy Approved for Release 2012/05/01 :
CIA-RDP88-00206R000300140013-8

Declassified in Part - Sanitized Copy Approved for Release 2012/05/01 :

CIA-RDP88-00206R000300140013-8

MAP REFERENCE

LATITUDE

LONGITUDE

19-VI-W-82

31 14N

121 28E

COUNTRY

China

PROVINCE

MAC 492-A

AREA NO

SUBJECT

SUBJECT

SUBJECT

SUBJECT

SUBJECT

SUBJECT

SUBJECT

SUBJECT

S H A N G H A I

10

C L U B

I N

J I N

J I A N G

25

H O T E L

30

C O M P L E X

40

45

50

7, 10

DATE (if PHOTO)

TYPE

QUALITY

CLASS

NO OF CARDS

Sept 8 2

CLASSIFICATION

CONFIDENTIAL

CAPTIONED BY

RFB

FORM 174

OBSELETE PREVIOUS

PHOTO ANALYSIS REPORT

Declassified in Part - Sanitized Copy Approved for Release 2012/05/01 :

CIA-RDP88-00206R000300140013-8

25X1

Declassified in Part - Sanitized Copy Approved for Release 2012/05/01 :
 CIA-RDP88-00206R000300140013-8

LONGITUDE

1000001

15-116-82

MAP REFERENCE

31 14N

121 28E

COUNTRY <i>China</i>		PROVINCE <i>MUC 492 A</i>						
AREA NO	SUBJECT	SUBJECT	SUBJECT	SUBJECT	SUBJECT	SUBJECT	SUBJECT	SUBJECT
	SHANGHAI			10 L K G		15 F R		20 R O O
	F O F			30 J I N J I A N G				40 H O T E L
	I N T L			50 C L U B				F G

25X1

6, 10

DATE OF PHOTO	TYPE	QUALITY	CLASS	NO OF CARDS
Sept 8 2				
CLASSIFICATION	CONFIDENTIAL		CAPTIONED BY	
			<i>RyB</i>	

PHOTO ANALYSIS REPORT

Declassified in Part - Sanitized Copy Approved for Release 2012/05/01 :
 CIA-RDP88-00206R000300140013-8

Declassified in Part - Sanitized Copy Approved for Release 2012/05/01 :

CIA-RDP88-00206R000300140013-8

MAP REFERENCE

LATITUDE

LONGITUDE

13 1100 82

31 14N

121 28E

COUNTRY

China

PROVINCE

Wic 492A

AREA NO

SUBJECT

SUBJECT

SUBJECT

SUBJECT

SUBJECT

SUBJECT

SUBJECT

SUBJECT

SHANGHAI

10 LKG

15 FR R00

25 F OF JINJIANG

30 HOTEL

45 INDUSTRIAL

50 EXHIBITION BLDG

LDG, ANTENNA ON ROOF, FL

PT 17 3 pt series,

25X1

25X1

6, 23

DATE OF PHOTO

TYPE

QUALITY

CLASS

NO OF CARDS

Sept 82

CLASSIFICATION

CAPTIONED BY

KLB

FORM 174

OBsolete PREVIOUS EDITIONS

CONFIDENTIAL PHOTO ANALYSIS REPORT

Declassified in Part - Sanitized Copy Approved for Release 2012/05/01 :

CIA-RDP88-00206R000300140013-8

Declassified in Part - Sanitized Copy Approved for Release 2012/05/01 :

CIA-RDP88-00206R000300140013-8

MAP REFERENCE

LATITUDE

LONGITUDE

100-82


31 14N

121 28E

COUNTRY *China* PROVINCE *Wac 492A*

AREA NO	SUBJECT	SUBJECT	SUBJECT	SUBJECT	SUBJECT	SUBJECT	SUBJECT	SUBJECT
	SHANGHAI			10	LANG		15	FR
	FLOH	WIN		20	ANG		25	RO
				30			35	TEL
				40			45	
				50			55	

*ANTENNA ON W/1 BLDG, RBB.
PT 2 of 3 pt series,*



25X1

DATE OF PHOTO	TYPE	QUALITY	CLASS	NO OF CARDS
<i>Sept 02</i>				
CLASSIFICATION CONFIDENTIAL			CAPTIONED BY <i>RGB</i>	



25X1

FORM 174

COMPLETE PREVIOUS

PHOTO ANALYSIS REPORT

Declassified in Part - Sanitized Copy Approved for Release 2012/05/01 :

CIA-RDP88-00206R000300140013-8

Declassified in Part - Sanitized Copy Approved for Release 2012/05/01 :
 CIA-RDP88-00206R000300140013-8

COUNTRY <i>China</i>		PROVINCE <i>Shanghai</i>		MAP REFERENCE <i>14-62</i>	LATITUDE <i>31 14 N</i>	LONGITUDE <i>121 26 E</i>		
AREA NO	SUBJECT	SUBJECT	SUBJECT	SUBJECT	SUBJECT	SUBJECT	SUBJECT	SUBJECT
	<i>SHANGHAI</i>	<i>10</i>	<i>LK G</i>	<i>15</i>	<i>FR</i>	<i>RO</i>	<i>20</i>	<i>0</i>
	<i>F</i>	<i>25</i>	<i>JINJIANG</i>	<i>30</i>	<i>H</i>	<i>O</i>	<i>T</i>	<i>40</i>
	<i>(TV)</i>	<i>45</i>	<i>ANTENNA</i>	<i>50</i>	<i>A</i>	<i>R</i>	<i>B</i>	<i>G</i>
<i>ANTENNA ON III BLDG</i>								
<i>PR 4 3 PI SERVIC,</i>								
<i>6, 23</i>								
DATE OF PHOTO		TYPE	QUALITY	CLASS	NO OF CARDS			
<i>1/1</i>								
CLASSIFICATION CONFIDENTIAL				CAPTIONED BY <i>P.B.</i>				

25X1

25X1

FORM 12-79 174 OBSOLETE PREVIOUS EDITIONS

PHOTO ANALYSIS REPORT

Declassified in Part - Sanitized Copy Approved for Release 2012/05/01 :
 CIA-RDP88-00206R000300140013-8

ILLEGIB

Declassified in Part - Sanitized Copy Approved for Release 2012/05/01 :
CIA-RDP88-00206R000300140013-8

Page Denied

Declassified in Part - Sanitized Copy Approved for Release 2012/05/01 :
CIA-RDP88-00206R000300140013-8

Declassified in Part - Sanitized Copy Approved for Release 2012/05/01 :

CIA-RDP88-00206R000300140013-8

MAP REFERENCE

LATITUDE

LONGITUDE

15-0106-82


31 14N

121 28E

COUNTRY <i>China</i>		PROVINCE <i>MAC 492A</i>							
AREA NO	SUBJECT	SUBJECT	SUBJECT	SUBJECT	SUBJECT	SUBJECT	SUBJECT	SUBJECT	SUBJECT
	<i>SHANGHAI</i>			<i>HUAI</i>		<i>HAI</i>			<i>ZH</i>
	<i>ONG</i>	<i>LU</i>	<i>NEAR</i>		<i>J</i>	<i>N</i>	<i>JIAN</i>	<i>G</i>	
	<i>HOTEL</i>								

25X1

DATE OF PHOTO	TYPE	QUALITY	CLASS	NO OF CARDS
<i>SEP 82</i>				
CLASSIFICATION	CAPTIONED BY			
<i>CONFIDENTIAL</i>	<i>RUB</i>			



FORM 174

OBsolete PREVIOUS EDITIONS

PHOTO ANALYSIS REPORT

Declassified in Part - Sanitized Copy Approved for Release 2012/05/01 :

CIA-RDP88-00206R000300140013-8

Declassified in Part - Sanitized Copy Approved for Release 2012/05/01 :

CIA-RDP88-00206R000300140013-8

MAP REFERENCE

LATITUDE

LONGITUDE

10-206-82

31 14N

121 28E

COUNTRY	China		PROVINCE						
AREA NO	SUBJECT	SUBJECT	SUBJECT	SUBJECT	SUBJECT	SUBJECT	SUBJECT	SUBJECT	
	SH	ANG	HAI	1	PORT	15	FAC	20	PU
	T	ONG				35		40	

25X1

25X1

PT 14 2 pt 2000

25X1

DATE OF PHOTO	TYPE	QUALITY	CLASS	NO OF CARDS
SEP 82				
CLASSIFICATION	CAPTIONED BY			
	RFB			

CONFIDENTIAL

PHOTO ANALYSIS REPORT

FORM 174 12-79

OBSOLETE PREVIOUS EDITIONS

Declassified in Part - Sanitized Copy Approved for Release 2012/05/01 :

CIA-RDP88-00206R000300140013-8

Declassified in Part - Sanitized Copy Approved for Release 2012/05/01 :
 CIA-RDP88-00206R000300140013-8

COUNTRY		PROVINCE		MAP REFERENCE	LATITUDE	LONGITUDE
China					31 14'N	121 30'E
AREA NO	SUBJECT	SUBJECT	SUBJECT	[Redacted]		SUBJECT
	5	10	15	20		
TONK		PORT	FAC	PU		
	25	30	35	40		
	45	50				
[Redacted]						
PT 217 3 pt. [Redacted]						
DATE OF PHOTO		TYPE	QUALITY	CLASS	NO OF CARDS	
CLASSIFICATION			CAPTIONED BY			
CONFIDENTIAL			[Redacted]			

25X1

25X1

FORM 174
 12-79

OBsolete PREVIOUS EDITIONS

PHOTO ANALYSIS REPORT

Declassified in Part - Sanitized Copy Approved for Release 2012/05/01 :
 CIA-RDP88-00206R000300140013-8

Declassified in Part - Sanitized Copy Approved for Release 2012/05/01 :

CIA-RDP88-00206R000300140013-8

MAP REFERENCE

LATITUDE

LONGITUDE

31 15 N 121 30 E

25X1

COUNTRY

PROVINCE

AREA NO

SUBJECT

SUBJECT

SUBJECT

SUBJECT

SUBJECT

SUBJECT

SUBJECT

SUBJECT

S H A N G H A I P O R T F A C Y A

N G S H I L A U

80

ILLEGIB

DATE OF PHOTO

TYPE

QUALITY

CLASS

NO OF CARDS

CLASSIFICATION

CONFIDENTIAL

CAPTIONED BY

FORM 174 12-79

OBSOLETE PREVIOUS EDITIONS

PHOTO ANALYSIS REPORT

Declassified in Part - Sanitized Copy Approved for Release 2012/05/01 :

CIA-RDP88-00206R000300140013-8

Declassified in Part - Sanitized Copy Approved for Release 2012/05/01 :

CIA-RDP88-00206R000300140013-8

MAP REFERENCE *82* LATITUDE *39 55N* LONGITUDE *116 24E*

COUNTRY	<i>China</i>		PROVINCE	<i>Mac 381A</i>					
AREA NO	SUBJECT	SUBJECT	SUBJECT	SUBJECT	SUBJECT	SUBJECT	SUBJECT	SUBJECT	
	<i>BEIJING</i>			<i>WANGFUJING</i>					
	<i>STREET</i>								

25X1

DATE OF PHOTO	TYPE	QUALITY	CLASS	NO OF CARDS	[Redacted]
<i>Sept 82</i>					
CLASSIFICATION	CAPTIONED BY				
<i>CONFIDENTIAL</i>	<i>Lub</i>				

FORM 174 OBSOLETE PREVIOUS EDITIONS PHOTO ANALYSIS REPORT

Declassified in Part - Sanitized Copy Approved for Release 2012/05/01 :

CIA-RDP88-00206R000300140013-8

Declassified in Part - Sanitized Copy Approved for Release 2012/05/01 :

CIA-RDP88-00206R000300140013-8

MAP REFERENCE

LATITUDE

LONGITUDE

PROVINCE

COUNTRY

AREA NO

SUBJECT

SUBJECT

SUBJECT

SUBJECT

SUBJECT

SUBJECT

SUBJECT

SUBJECT

BEIJING

WANGFUJING

SECRET

6

DATE OF PHOTO

TYPE

QUALITY

CLASS

NO OF CARDS

Sept 8 2

CLASSIFICATION

CONFIDENTIAL

CAPTIONED BY

YLB

FORM 174

OBsolete PREVIOUS EDITIONS

PHOTO ANALYSIS REPORT

Declassified in Part - Sanitized Copy Approved for Release 2012/05/01 :

CIA-RDP88-00206R000300140013-8

25X1

Declassified in Part - Sanitized Copy Approved for Release 2012/05/01 :
 CIA-RDP88-00206R000300140013-8

COUNTRY		PROVINCE		MAP REFERENCE	LATITUDE	LONGITUDE	
AREA NO.	SUBJECT	SUBJECT	SUBJECT	SUBJECT	SUBJECT	SUBJECT	SUBJECT
10	15	20	25	30	35	40	45
BEI	JING	NEW	PIPE	LAND	IN	FR	OT
NT	OF	BEI	JING	HOTEL			

7, 10

ILLEGIB

DATE OF PHOTO	TYPE	QUALITY	CLASS	NO. OF CARDS
CLASSIFICATION			CAPTIONED BY	
			L	

FORM 174
 12-79

PHOTO ANALYSIS REPORT

Declassified in Part - Sanitized Copy Approved for Release 2012/05/01 :
 CIA-RDP88-00206R000300140013-8

Declassified in Part - Sanitized Copy Approved for Release 2012/05/01 :
 CIA-RDP88-00206R000300140013-8

MAP REFERENCE
 LATITUDE 39 55N
 LONGITUDE 116 24E

COUNTRY	China			PROVINCE	Wuc 581A			
AREA NO	SUBJECT	SUBJECT	SUBJECT	SUBJECT	SUBJECT	SUBJECT	SUBJECT	SUBJECT
	BEIJING		COAL		HILL		F	
	ROM	QINGSHAN			CHIENJI			
	EST.							

25X1

DATE OF PHOTO	TYPE	QUALITY	CLASS	NO OF CARDS
Sept 82				
CLASSIFICATION	CAPTIONED BY			
CONFIDENTIAL	ZAB			

FORM 174 OBSOLETE PREVIOUS EDITIONS PHOTO ANALYSIS REPORT

Declassified in Part - Sanitized Copy Approved for Release 2012/05/01 :
 CIA-RDP88-00206R000300140013-8

Declassified in Part - Sanitized Copy Approved for Release 2012/05/01 :
 CIA-RDP88-00206R000300140013-8

COUNTRY		PROVINCE		MAP REFERENCE	LATITUDE	LONGITUDE
China		Wuc 361A			39 55N	116 24E
AREA NO	SUBJECT	SUBJECT	SUBJECT	SUBJECT	SUBJECT	SUBJECT
	B E I J I N G		10 C O A L		15 H I L L	20 F
	R O M	25 Q I N G S H A N	30		35 C H I C E N J I	40
	E S T.	45		50		
10						
DATE OF PHOTO		TYPE	QUALITY	CLASS	NO OF CARDS	
Sept 8 2						
CLASSIFICATION				CAPTIONED BY		
				FAL		

FORM 174
 12-70

SUBSTITUTE PREVIOUS EDITIONS

PHOTO ANALYSIS REPORT

Declassified in Part - Sanitized Copy Approved for Release 2012/05/01 :
 CIA-RDP88-00206R000300140013-8

Declassified in Part - Sanitized Copy Approved for Release 2012/05/01 : CIA-RDP88-00206R000300140013-8

COUNTRY			PROVINCE			MAP REFERENCE	LATITUDE	LONGITUDE
AREA NO			SUBJECT	SUBJECT	SUBJECT	SUBJECT	SUBJECT	SUBJECT
B	C	1	J	5	I	N	10	5
F	I	25	M	30	P	E	35	R
Q	I	45	N	50	C	H	55	S
10								
DATE OF PHOTO		TYPE	QUALITY	CLASS	NO OF CARDS	SOV		
1974 8 2								
CLASSIFICATION				CAPTIONED BY				
				F. W.				

FORM 174 OBSOLETE PREVIOUS EDITIONS

PHOTO ANALYSIS REPORT

Declassified in Part - Sanitized Copy Approved for Release 2012/05/01 : CIA-RDP88-00206R000300140013-8

25X1

Declassified in Part - Sanitized Copy Approved for Release 2012/05/01 :

CIA-RDP88-00206R000300140013-8

100-01100-82

MAP REFERENCE

LATITUDE

39.55N

LONGITUDE

116.24E

COUNTRY <i>China</i>		PROVINCE <i>MAC 381A</i>														
AREA NO	SUBJECT	SUBJECT	SUBJECT	SUBJECT	SUBJECT	SUBJECT	SUBJECT	SUBJECT	SUBJECT							
	<i>B</i>	<i>E</i>	<i>I</i>	<i>J</i>	<i>I</i>	<i>N</i>	<i>G</i>	<i>M</i>	<i>O</i>	<i>A</i>	<i>T</i>	<i>A</i>	<i>R</i>	<i>O</i>	<i>N</i>	<i>D</i>
	<i>N</i>	<i>S</i>	<i>E</i>	<i>C</i>	<i>T</i>	<i>I</i>	<i>O</i>	<i>N</i>	<i>O</i>	<i>F</i>	<i>I</i>	<i>M</i>	<i>P</i>	<i>E</i>	<i>R</i>	<i>I</i>
	<i>A</i>	<i>L</i>	<i>P</i>	<i>A</i>	<i>L</i>	<i>A</i>	<i>C</i>	<i>E</i>	<i>F</i>	<i>R</i>	<i>O</i>	<i>M</i>	<i>Q</i>	<i>I</i>	<i>N</i>	<i>S</i>
	<i>C</i>	<i>H</i>	<i>I</i>	<i>E</i>	<i>S</i>	<i>T</i>										

25X1

10

DATE OF PHOTO		TYPE	QUALITY	CLASS	NO OF CARDS
<i>SEP</i>	<i>82</i>				
CLASSIFICATION				CAPTION	
				<i>LAB</i>	



FORM 174

OBSOLETE PREVIOUS EDITIONS

PHOTO ANALYSIS REPORT

Declassified in Part - Sanitized Copy Approved for Release 2012/05/01 :

CIA-RDP88-00206R000300140013-8

Declassified in Part - Sanitized Copy Approved for Release 2012/05/01 :

CIA-RDP88-00206R000300140013-8

MAP REFERENCE

LATITUDE

LONGITUDE

13-01100-82

39 55N

116 24E

COUNTRY

China

PROVINCE

MAC 381A

AREA NO

SUBJECT

SUBJECT

SUBJECT

SUBJECT

SUBJECT

SUBJECT

SUBJECT

SUBJECT

BEIJING

10 L K G

15 R

20 Y A N J

75 H O T E L

30

35

40

45

50

25X1

7

DATE OF PHOTO

TYPE

QUALITY

CLASS

NO OF CARDS

SPY 8 2

CLASSIFICATION

CAPTION
Sub

FORM

174

UNCLASSIFIED PREVIOUS EDITIONS

PHOTO ANALYSIS REPORT

Declassified in Part - Sanitized Copy Approved for Release 2012/05/01 :

CIA-RDP88-00206R000300140013-8

Declassified in Part - Sanitized Copy Approved for Release 2012/05/01 :
 CIA-RDP88-00206R000300140013-8 J-82

MAP REFERENCE: 35 47 N 10 50 E
 COUNTRY: TUNISIA PROVINCE: WAC 422 B

AREA NO	SUBJECT	SUBJECT	SUBJECT	SUBJECT	SUBJECT	SUBJECT	SUBJECT	SUBJECT
	AL	MUNASTIR				CITY		IS
	BIRTH	PLACE				OF		PRES.
	BORGUIBA					MALUSOLEMA		
	BEING BUILT IN BG.							

25X1

7, 8, 10 c

DATE OF PHOTO	TYPE	QUALITY	CLASS	NO OF CARUS	SOURCE
MAY 19 82					
CLASSIFICATION: CONFIDENTIAL			CAPTIONED BY: CFB		

FORM 12-79 174 OBSOLETE PREVIOUS EDITIONS PHOTO ANALYSIS REPORT

Declassified in Part - Sanitized Copy Approved for Release 2012/05/01 :
 CIA-RDP88-00206R000300140013-8

Declassified in Part - Sanitized Copy Approved for Release 2012/05/01 :

CIA-RDP88-00206R000300140013-8 J-82

LONGITUDE 35 47 N 10 50 E

COUNTRY TUNISIA			PROVINCE WAC 422 B						
AREA NO	SUBJECT	SUBJECT	SUBJECT	SUBJECT	SUBJECT	SUBJECT	SUBJECT	SUBJECT	
AL	M	W	N	A	S	T	I	R	
W	M	W	C	F	O	R	B	O	
							R	G	
							U	B	
							A	E	

25X1

7, 8, 10

DATE OF PHOTO	TYPE	QUALITY	CLASS	NO OF CARDS	SOU
MAY 19 82					
CLASSIFICATION CONFIDENTIAL				CAPTIONED BY CJA	

FORM 174 OBSOLETE PREVIOUS EDITIONS

PHOTO ANALYSIS REPORT

Declassified in Part - Sanitized Copy Approved for Release 2012/05/01 :

CIA-RDP88-00206R000300140013-8

Declassified in Part - Sanitized Copy Approved for Release 2012/05/01 :

CIA-RDP88-00206R000300140013-8 1-82

MAP REFERENCE

LATITUDE

LONGITUDE

35 47 N

10 50 E

COUNTRY TUNISIA PROVINCE WILAYA 4

AREA NO SUBJECT SUBJECT SUBJECT SUBJECT SUBJECT SUBJECT SUBJECT SUBJECT

AL MURASTIA - CORKING
ACROSS CEMETARY TO
MALSOHELM,

7, 10 C

25X1

DATE OF PHOTO	TYPE	QUALITY	CLASS	NO OF CARDS	SOURCE
MAY 19 82					
CLASSIFICATION	CONFIDENTIAL			CAPTIONED BY	

FORM 174 OBSOLETE PREVIOUS EDITIONS

PHOTO ANALYSIS REPORT

Declassified in Part - Sanitized Copy Approved for Release 2012/05/01 :

CIA-RDP88-00206R000300140013-8

Declassified in Part - Sanitized Copy Approved for Release 2012/05/01 :
CIA-RDP88-00206R000300140013-8 2-82

LONGITUDE
35 47 N 10 50 E

COUNTRY	PROVINCE	AREA NO	SUBJECT	SUBJECT	SUBJECT	SUBJECT	SUBJECT	SUBJECT	SUBJECT
TUNISIA	WAC 422 B								

AL MUNASTIR VIEW AW
AY FROM MAUSOLEUM

25X1

DATE OF PHOTO	TYPE	QUALITY	CLASS	NO OF CARDS	SOURCE
MAY 19 82					
CLASSIFICATION: CONFIDENTIAL			CAPTIONED BY: CJB		

6, 7, 10 c



FORM 174 12-79

OBSCLETE PREVIOUS EDITIONS

PHOTO ANALYSIS REPORT

Declassified in Part - Sanitized Copy Approved for Release 2012/05/01 :
CIA-RDP88-00206R000300140013-8

Declassified in Part - Sanitized Copy Approved for Release 2012/05/01 :

CIA-RDP88-00206R000300140013-8 2-82

MAP REFERENCE

LATITUDE

LONGITUDE

35 47 N

10 50 E

COUNTRY TUNISIA		PROVINCE WIC 422 E						
AREA NO	SUBJECT	SUBJECT	SUBJECT	SUBJECT	SUBJECT	SUBJECT	SUBJECT	SUBJECT
AL	M	A	N	A	S	T	I	R
DER	CON	STR	ACT	ION	W	N		

25X1

DATE OF PHOTO	TYPE	QUALITY	CLASS	NO OF CARDS	SC
MAY 14 82					
CLASSIFICATION CONFIDENTIAL			CAPTIONED BY CTB		

7, 10c

FORM 174
12-79

OBSELETE PREVIOUS EDITIONS

PHOTO ANALYSIS REPORT

Declassified in Part - Sanitized Copy Approved for Release 2012/05/01 :

CIA-RDP88-00206R000300140013-8

Declassified in Part - Sanitized Copy Approved for Release 2012/05/01 :

CIA-RDP88-00206R000300140013-8

MAP REFERENCE

LATITUDE

LONGITUDE

35 18 N 10 43 E

COUNTRY TUNISIA				PROVINCE WAC. 422B				
AREA NO	SUBJECT	SUBJECT	SUBJECT	SUBJECT	SUBJECT	SUBJECT	SUBJECT	SUBJECT
	EL	D	JEM		R	O	M	A
					N		R	U
							I	N
							S	
	A	N	D		T	O	U	R
					I	S	T	
						S	H	O
							P	S

7,10,28c

ILLEGIB

DATE OF PHOTO	TYPE	QUALITY	CLASS	NO OF CARDS	SOL
MAY 1954					
CLASSIFICATION	CAPTIONED BY				
CONFIDENTIAL	Date				

FORM 174 OBSOLETE PREVIOUS EDITIONS

PHOTO ANALYSIS REPORT

Declassified in Part - Sanitized Copy Approved for Release 2012/05/01 :

CIA-RDP88-00206R000300140013-8