

Declassified in Part - Sanitized Copy Approved for Release 2012/05/01 :

CIA-RDP88-00206R000300130038-2

MAP REFERENCE

LATITUDE

LONGITUDE

4 JUNE 82

54 24N

16 21E

COUNTRY

POLAND

PROVINCE

25X1

AREA NO

SUBJECT

SUBJECT

SUBJECT

SUBJECT

SUBJECT

SUBJECT

SUBJECT

SUBJECT

D	A	R	L	O	W	O	A	F	L	D	A	N	-	2	C			
O	L	T	A	I	R	C	R	A	F	T	(P	A	I	N	T	E	D
B	L	A	C	K	.													

3, 20, 31

DATE OF PHOTO

TYPE

QUALITY

CLASS

NO. OF CARDS

14 JUNE 82

25X1

CLASSIFICATION

CONFIDENTIAL

CAPTIONED BY

RL

FORM

Declassified in Part - Sanitized Copy Approved for Release 2012/05/01 :

CIA-RDP88-00206R000300130038-2

Declassified in Part - Sanitized Copy Approved for Release 2012/05/01 :
 CIA-RDP88-00206R000300130038-2

COUNTRY		PROVINCE		MAP REFERENCE	LATITUDE	LONGITUDE
POLAND					54 24 N	16 21 E
AREA NO	SUBJECT	SUBJECT	SUBJECT	SUBJECT	SUBJECT	SUBJECT
	5		10		15	20
D	A	R	L	O	W	O
	25		30		35	40
-	B	H	I	P	H	E
	45		50			
3, 20, 31						
DATE OF PHOTO	TYPE	QUALITY	CLASS	NO OF CARDS		
19 1/2 1/2	8 2					
CLASSIFICATION	CONFIDENTIAL		CAPTIONED BY	A.L.		

25X1

25X1

Declassified in Part - Sanitized Copy Approved for Release 2012/05/01 :
 CIA-RDP88-00206R000300130038-2

Declassified in Part - Sanitized Copy Approved for Release 2012/05/01 :
CIA-RDP88-00206R000300130038-2

1001000		9110782		MAP REFERENCE	LATITUDE	LONGITUDE	
					54 11 N	15 35 E	
COUNTRY	POLAND			PROVINCE	WAC 169A		
AREA NO	SUBJECT	SUBJECT	SUBJECT	SUBJECT	SUBJECT	SUBJECT	SUBJECT
	K O L O B R Z E G				B A R		L O C K
	A U D	B I D E	N E T		A T		B O V I
	E T	A I R F I E L D					S O U T H E A S T O F
T O W N							
323							
DATE OF PHOTO	TYPE	QUALITY	CLASS	NO OF CARDS	25X1		
14 JUNE 82							
CLASSIFICATION	CONFIDENTIAL		CAPTIONED BY				

Declassified in Part - Sanitized Copy Approved for Release 2012/05/01 :
CIA-RDP88-00206R000300130038-2

Declassified in Part - Sanitized Copy Approved for Release 2012/05/01 :
 CIA-RDP88-00206R000300130038-2

COUNTRY		PROVINCE		MAP REFERENCE	LATITUDE	LONGITUDE	
POLAND		WILNA			54 11 N	15 25 E	
AREA NO	SUBJECT	SUBJECT	SUBJECT	SUBJECT	SUBJECT	SUBJECT	SUBJECT
	3	10		11	20		
	K O L O B A Z E G			BAR	LOCK		
	AND	TWO	AXLE	TRAILER			
	3	50					
	AT	POU I ET	AIRFIELD	SE			
OF TOWN.							
3.7.22							

DATE OF PHOTO	TYPE	QUALITY	CLASS	NO. OF CARDS
14 June 52				
CLASSIFICATION	CAPTIONED BY			
CONFIDENTIAL	LL			

25X1

Declassified in Part - Sanitized Copy Approved for Release 2012/05/01 :
 CIA-RDP88-00206R000300130038-2

Declassified in Part - Sanitized Copy Approved for Release 2012/05/01 :

CIA-RDP88-00206R000300130038-2

MAP REFERENCE
LATITUDE 54 11 N
LONGITUDE 15 35 E

COUNTRY <i>POLAND</i>		PROVINCE <i>WAL. 169A</i>						
AREA NO.	SUBJECT	SUBJECT	SUBJECT	SUBJECT	SUBJECT	SUBJECT	SUBJECT	SUBJECT
	<i>K O L O B R Z E G</i>			<i>P O</i>	<i>LOW</i>			
	<i>B L O W</i>	<i>A T</i>	<i>S O V I E T</i>	<i>A I R F I</i>				
	<i>E L D</i>	<i>S O U T H</i>	<i>E A S T</i>	<i>O F</i>	<i>T O W N</i>			
<i>323</i>								

DATE OF PHOTO <i>14 JUNE 82</i>	TYPE	QUALITY	CLASS	NO. OF CARDS
CLASSIFICATION CONFIDENTIAL	CAPTIONED BY <i>RL</i>			

25X1

Declassified in Part - Sanitized Copy Approved for Release 2012/05/01 :

CIA-RDP88-00206R000300130038-2

Declassified in Part - Sanitized Copy Approved for Release 2012/05/01 :

CIA-RDP88-00206R000300130038-2 *9-10-82* MAP REFERENCE LATITUDE LONGITUDE

54 11 N *15 35 E*

COUNTRY *POLAND* PROVINCE *WAC 169A*

AREA NO.	SUBJECT	SUBJECT	SUBJECT	SUBJECT	SUBJECT	SUBJECT	SUBJECT	SUBJECT	SUBJECT
	<i>K O L O B R Z E G</i>				<i>A R M Y</i>			<i>B A R R</i>	
	<i>A C K B</i>	<i>0 0 ①</i>			<i>S O U T H</i>			<i>O F</i>	<i>T O</i>
	<i>W N</i>								

PT ① OF 4 PT ~~PT~~ ^{PAN.} SEE CIA
3.7

DATE OF PHOTO	TYPE	QUALITY	CLASS	NO. OF CARDS	
<i>15 JUNE 82</i>					
CLASSIFICATION	CONFIDENTIAL			CAPTIONED BY	<i>RL</i>

25X1

Declassified in Part - Sanitized Copy Approved for Release 2012/05/01 :

CIA-RDP88-00206R000300130038-2

Declassified in Part - Sanitized Copy Approved for Release 2012/05/01 :

CIA-RDP88-00206R000300130038-2

MAP REFERENCE

LATITUDE

LONGITUDE

82

54 11 N

15 35 E

COUNTRY <i>POLAND</i>				PROVINCE <i>WAC 169A</i>			
AREA NO.	SUBJECT	SUBJECT	SUBJECT	SUBJECT	SUBJECT	SUBJECT	SUBJECT
	<i>K O L O B R Z E G</i>			<i>A R M Y</i>		<i>B A R R</i>	
	<i>A C K 3</i>	<i>0 0 ①</i>		<i>①</i>	<i>②</i>	<i>③</i>	<i>④</i>
	<i>W N</i>						

PT 2 OF 4 PT ~~FROM~~ ^{PAN} ~~FOR~~ ^{FOR} CIA

DATE OF PHOTO	TYPE	QUALITY	CLASS	NO OF CARDS
<i>15 JUNE 82</i>				
CLASSIFICATION	CAPTIONED BY			
<i>CONFIDENTIAL</i>	<i>RL</i>			

25X1

Declassified in Part - Sanitized Copy Approved for Release 2012/05/01 :

CIA-RDP88-00206R000300130038-2

Declassified in Part - Sanitized Copy Approved for Release 2012/05/01 :

CIA-RDP88-00206R000300130038-2

MAP REFERENCE

LATITUDE

LONGITUDE

14-101 82

54 11 N

15 35 E

COUNTRY <i>POLAND</i>				PROVINCE <i>Wieliczka 169A</i>			
AREA NO.	SUBJECT	SUBJECT	SUBJECT	SUBJECT	SUBJECT	SUBJECT	SUBJECT
	<i>5</i>		<i>10</i>		<i>15</i>		<i>20</i>
<i>K</i>	<i>O</i>	<i>L</i>	<i>O</i>	<i>B</i>	<i>R</i>	<i>Z</i>	<i>E</i>
<i>A</i>	<i>R</i>	<i>M</i>	<i>y</i>	<i>B</i>	<i>H</i>	<i>R</i>	<i>R</i>
<i>H</i>	<i>L</i>	<i>K</i>	<i>J</i>	<i>O</i>	<i>O</i>	<i>(U)</i>	<i>J</i>
<i>U</i>	<i>N</i>						
	<i>25</i>		<i>30</i>		<i>35</i>		<i>40</i>

PT 3 OF 4 IT ~~is~~ ^{from} CIA

DATE OF PHOTO	TYPE	QUALITY	CLASS	NO OF CARDS
<i>15 JUNE 82</i>				
CLASSIFICATION	CAPTIONED BY			
CONFIDENTIAL	<i>RL</i>			

25X1

FORM 174 OBSOLETE PREVIOUS

Declassified in Part - Sanitized Copy Approved for Release 2012/05/01 :

CIA-RDP88-00206R000300130038-2

Declassified in Part - Sanitized Copy Approved for Release 2012/05/01 :
CIA-RDP88-00206R000300130038-2

ILLEGIB

Page Denied

Declassified in Part - Sanitized Copy Approved for Release 2012/05/01 :
CIA-RDP88-00206R000300130038-2

Declassified in Part - Sanitized Copy Approved for Release 2012/05/01 :

CIA-RDP88-00206R000300130038-2

COUNTRY		PROVINCE		MAP REFERENCE	LATITUDE	LONGITUDE	
POLAND		WAC 169D		N18	53 33N	16 14E	
AREA NO	SUBJECT	SUBJECT	SUBJECT	SUBJECT	SUBJECT	SUBJECT	SUBJECT
	CZAPLINER				POLISH		SO
	L D I E R S				A L O N G		R O A D
3, 28							

DATE OF PHOTO	TYPE	QUALITY	CLASS	NO OF CARDS
16 JUNE 82				
CLASSIFICATION	CAPTIONED BY			
CONFIDENTIAL	RL			

25X1

Declassified in Part - Sanitized Copy Approved for Release 2012/05/01 :

CIA-RDP88-00206R000300130038-2

Declassified in Part - Sanitized Copy Approved for Release 2012/05/01 :

CIA-RDP88-00206R000300130038-2

MAP REFERENCE

LATITUDE

LONGITUDE

9 CT 57-82

BE

53 22N

16 36E

COUNTRY <i>POLAND</i>			PROVINCE <i>WAR 169 D</i>					
AREA NO	SUBJECT	SUBJECT	SUBJECT	SUBJECT	SUBJECT	SUBJECT	SUBJECT	
	<i>BORN</i>	<i>E</i>	<i>TWIN</i>	<i>PLATE</i>	<i>A</i>	<i>F</i>		
	<i>SOVIET</i>	<i>HEAD</i>	<i>QUARTERS</i>					

3, 23

DATE OF PHOTO	TYPE	QUALITY	CLASS	NO OF CARDS
<i>16 JUNE</i>	<i>E 2</i>			
CLASSIFICATION	CONFIDENTIAL		CAPTIONED BY	
			<i>RL</i>	

25X1

Declassified in Part - Sanitized Copy Approved for Release 2012/05/01 :

CIA-RDP88-00206R000300130038-2

Declassified in Part - Sanitized Copy Approved for Release 2012/05/01 :

CIA-RDP88-00206R000300130038-2

MAP REFERENCE
LATITUDE 53 09N
LONGITUDE 18 00E

COUNTRY <i>POLAND</i>				PROVINCE <i>WAC 168D</i>					
AREA NO	SUBJECT	SUBJECT	SUBJECT	SUBJECT	SUBJECT	SUBJECT	SUBJECT	SUBJECT	
<i>BY D G O</i>	<i>§ Z C Z</i>	<i>(N R)</i>			<i>§ T A R</i>				
<i>60</i>	<i>B B V</i>	<i>O N</i>	<i>R O A D</i>		<i>W E S T</i>				
<i>o f</i>	<i>c i t y</i>								

NO. UHO 2568

3.19.28

DATE OF PHOTO	TYPE	QUALITY	CLASS	NO OF CARDS
<i>15 June 82</i>				
CLASSIFICATION CONFIDENTIAL		CAPTIONED BY <i>PL</i>		

25X1

Declassified in Part - Sanitized Copy Approved for Release 2012/05/01 :

CIA-RDP88-00206R000300130038-2

Declassified in Part - Sanitized Copy Approved for Release 2012/05/01 :

CIA-RDP88-00206R000300130038-2

MAP REFERENCE

LATITUDE

LONGITUDE

9 UTOT-82

52 26 N

20 41 E

COUNTRY <i>POLAND</i>		PROVINCE <i>WAC 169 C</i>					
AREA NO	SUBJECT	SUBJECT	SUBJECT	SUBJECT	SUBJECT	SUBJECT	SUBJECT
	<i>MODLIN</i>		<i>LOADING</i>		<i>T-54</i>		
	<i>55</i>	<i>TANK</i>	<i>ON</i>	<i>FLAT</i>	<i>CA</i>		
	<i>R</i>						
<i>3, 19, 27</i>							

DATE OF PHOTO	TYPE	QUALITY	CLASS	NO OF CARDS
<i>15 JUNE 82</i>				
CLASSIFICATION	CAPTIONED BY			
CONFIDENTIAL	<i>RL</i>			

25X1

Declassified in Part - Sanitized Copy Approved for Release 2012/05/01 :

CIA-RDP88-00206R000300130038-2

Declassified in Part - Sanitized Copy Approved for Release 2012/05/01 :
CIA-RDP88-00206R000300130038-2

COUNTRY		PROVINCE		MAP REFERENCE	LATITUDE	LONGITUDE		
POLAND		WAC 169C			52 26 N	20 41 E		
AREA NO	SUBJECT	SUBJECT	SUBJECT	SUBJECT	SUBJECT	SUBJECT	SUBJECT	SUBJECT
	5		10		15		20	
M O D L I N			L O A D I N G			O T		
4	25		30		35		40	
A P C		O N	F L A T			C A R		
	45		50					
3, 19, 27								

DATE OF PHOTO	TYPE	QUALITY	CLASS	NO OF CARDS	[REDACTED]
16 JUNE 82					
CLASSIFICATION	CONFIDENTIAL			CAPTIONED BY	
				PL	

25X1

Declassified in Part - Sanitized Copy Approved for Release 2012/05/01 :
CIA-RDP88-00206R000300130038-2

Declassified in Part - Sanitized Copy Approved for Release 2012/05/01 :

CIA-RDP88-00206R000300130038-2

MAP REFERENCE

LATITUDE

LONGITUDE


COUNTRY *China* PROVINCE

AREA NO SUBJECT SUBJECT SUBJECT SUBJECT SUBJECT SUBJECT SUBJECT SUBJECT

R | *C* | *L* | *A* | *S* | *S* | *S* | *U* | *B* | *M* | *A* | *R* | *I* | *N* | *E* | *B* | *E*
I | *N* | *G* | *T* | *R* | *A* | *N* | *S* | *P* | *O* | *R* | *T* | *E* | *D* | *B* | *Y* | *B*
A | *R* | *G* | *E* | *D* | *O* | *W* | *N* | *Y* | *A* | *N* | *G* | *T* | *Z* | *E* | *R* | *I* | *V* | *E*
B | *E* | *T* | *W* | *E* | *E* | *N* | *N* | *A* | *N* | *J* | *I* | *N* | *G* | *7* | *L* | *A* | *R* | *G* | *E* | *U* | *P* | *R* | *I* | *V* | *E*
D | *A* | *M* | *(* | *P* | *O* | *S* | *S* | *Y* | *I* | *C* | *H* | *A* | *N* | *G* | *H* | *P* | *)*

3, 30c

DATE OF PHOTO	TYPE	QUALITY	CLASS	NO. OF CARDS
<i>Dec 81</i>				



25X1

CLASSIFICATION **CONFIDENTIAL** CAPTIONED BY *RES*

FORM 174 OBSOLETE PREVIOUS

Declassified in Part - Sanitized Copy Approved for Release 2012/05/01 :

CIA-RDP88-00206R000300130038-2

Declassified in Part - Sanitized Copy Approved for Release 2012/05/01 :

CIA-RDP88-00206R000300130038-2

MAP REFERENCE


LATITUDE

LONGITUDE

12-1111 82

COUNTRY <i>China</i>		PROVINCE					
AREA NO.	SUBJECT	SUBJECT	SUBJECT	SUBJECT	SUBJECT	SUBJECT	SUBJECT
<i>R</i>	<i>C</i>	<i>L</i>	<i>A</i>	<i>S</i>	<i>S</i>	<i>S</i>	<i>S</i>
<i>I</i>	<i>N</i>	<i>G</i>	<i>T</i>	<i>R</i>	<i>A</i>	<i>N</i>	<i>S</i>
<i>A</i>	<i>R</i>	<i>G</i>	<i>E</i>	<i>D</i>	<i>O</i>	<i>W</i>	<i>N</i>
<i>YANGTZE RIVER</i>							
<i>BETWEEN NANJING & LARGE RIVER</i>							
<i>DAM (POSS. YIJIANG HPP)</i>							

3, 30c



25X1

DATE OF PHOTO	TYPE	QUALITY	CLASS	NO OF CARDS
<i>Dec 8/1</i>				
CLASSIFICATION CONFIDENTIAL			CAPTIONED BY <i>REB</i>	

Declassified in Part - Sanitized Copy Approved for Release 2012/05/01 :

CIA-RDP88-00206R000300130038-2

Declassified in Part - Sanitized Copy Approved for Release 2012/05/01 :

CIA-RDP88-00206R000300130038-2

MAP REFERENCE

LATITUDE

LONGITUDE

COUNTRY Sweden		PROVINCE					
AREA NO	SUBJECT	SUBJECT	SUBJECT	SUBJECT	SUBJECT	SUBJECT	SUBJECT
	SWEDISH	COM	HAND	DO	SOL		
	DIER'S	TAKE	UP	POSITI			
	ON	TO	TRY	TO	FLUSH	U/	
	I	SUBMARINE	TO	SURFA			
	CE	IN	HARS	BAY			

330

DATE OF PHOTO	TYPE	QUALITY	CLASS	NO OF CARDS	SOUR
70x82					
CLASSIFICATION Copyrighted			CAPTIONED BY J/C		

STAT

Declassified in Part - Sanitized Copy Approved for Release 2012/05/01 :

CIA-RDP88-00206R000300130038-2

Declassified in Part - Sanitized Copy Approved for Release 2012/05/01 :
 CIA-RDP88-00206R000300130038-2

COUNTRY		PROVINCE		MAP REFERENCE	LATITUDE	LONGITUDE		
AREA NO		SUBJECT	SUBJECT	SUBJECT	SUBJECT	SUBJECT	SUBJECT	SUBJECT
BOAT		LOAD	ED	WITH	SW	E		
DISH		SOLDIER	S	HEAD	S			
TOWARD		POSITION						
ORS BAY		IN	ORDER	TO				
HUNT		FOR	ALIEN	SUB				
DATE OF PHOTO		TYPE	QUALITY	CLASS	NO OF CARDS	SOURCE	ILLEGIB	
8 Oct 64								
CLASSIFICATION		CAPTIONED BY						

FORM 174 OBSOLETE PREVIOUS

PHOTO ANALYSIS REPORT

Declassified in Part - Sanitized Copy Approved for Release 2012/05/01 :
 CIA-RDP88-00206R000300130038-2

Declassified in Part - Sanitized Copy Approved for Release 2012/05/01 :

CIA-RDP88-00206R000300130038-2 MAP REFERENCE LATITUDE LONGITUDE

COUNTRY Poland PROVINCE WAC 232A

AREA NO	SUBJECT	SUBJECT	SUBJECT	SUBJECT	SUBJECT	SUBJECT	SUBJECT	SUBJECT	SUBJECT									
	G	R	O	D	K	O	W		S	M	J	G	L	E	D	P	I	
	C	T	U	R	E	M	A	D	E		O	F	T	H	E	E	X	
	E	R	C	I	S	E	Y	A	R	D		I	N	S	I	D	E	G
	R	O	D	K	O	W	P	R	I	S	O	N		P	H	O	T	O
	W	A	S	M	A	D	E	B	Y		R	E	C	E	N	T	L	
	E	Y	E	X	I	L	E	P	R	I	S	O	N	E	R			

DATE OF PHOTO	TYPE	QUALITY	CLASS	NO OF CARDS	SOUR
<u>1982</u>					
CLASSIFICATION <u>Confidential</u>			CAPTIONED BY <u>J/C</u>		

STAT

Declassified in Part - Sanitized Copy Approved for Release 2012/05/01 :

CIA-RDP88-00206R000300130038-2

DATA ANALYSIS REPORT

Declassified in Part - Sanitized Copy Approved for Release 2012/05/01 :

CIA-RDP88-00206R000300130038-2 82

MAP REFERENCE LATITUDE 33 53 N LONGITUDE 75 30 E

COUNTRY	LEBANON			PROVINCE	WAC 426C				
AREA NO	SUBJECT	SUBJECT	SUBJECT	SUBJECT	SUBJECT	SUBJECT	SUBJECT	SUBJECT	SUBJECT
	BEIRUT		UNDER		THE		SW		
	PERVISION		OF		THE		LEB		
	ANESE		ARMY,		HOUSES		BUILT		
	ILLEGALLY		DURING		THE		1975-76		
	CIVIL		WAR		ARE		DESTROYED.		

78

DATE OF PHOTO	TYPE	QUALITY	CLASS	NO OF CARDS	SERIES OF
Oct 9 1982					
CLASSIFICATION	COPYRIGHTED		CAPTIONED BY	STAT	
			CAS		

FORM 174 OBSOLETE PREVIOUS EDITIONS

DUPLICATE ANALYSIS REPORT

Declassified in Part - Sanitized Copy Approved for Release 2012/05/01 :

CIA-RDP88-00206R000300130038-2

Declassified in Part - Sanitized Copy Approved for Release 2012/05/01 :

CIA-RDP88-00206R000300130038-2 82 : MAP REFERENCE : 33 53 N 35 30 E

COUNTRY LEBANON PROVINCE WAC 426C

AREA NO	SUBJECT	SUBJECT	SUBJECT	SUBJECT	SUBJECT	SUBJECT	SUBJECT	SUBJECT
	FIELD	WIT	A	P	A	L	E	S
	N	F	A	M	I	L	I	A
	E	S	H	A	T	I	L	A
	WHERE			HOUSES WERE BUILT			DURING THE CIVIL WAR,	
	WITHOUT PERMITS							

DATE OF PHOTO	TYPE	QUALITY	CLASS	NO OF CARDS	SOURCE
Oct. 11 1982				7, 8	
CLASSIFICATION COPYRIGHTED			CAPTIONED BY <u>CM</u>		

STAT

Declassified in Part - Sanitized Copy Approved for Release 2012/05/01 :

CIA-RDP88-00206R000300130038-2

Declassified in Part - Sanitized Copy Approved for Release 2012/05/01 :

CIA-RDP88-00206R000300130038-2

MAP REFERENCE

LATITUDE

LONGITUDE

33 53 N 35 30 E

COUNTRY LEBANON		PROVINCE WAC 426C					
AREA NO	SUBJECT	SUBJECT	SUBJECT	SUBJECT	SUBJECT	SUBJECT	SUBJECT
	B E I R U T		A	L E B A N E S E			S
	O L D I E R		O V E R S E E S		T H E		
	D E S T R U C T I O N		O F	I L L E G A L			
	H O U S E S		B U I L T	D U R I N G	T H E	C I V I L	
	W A R		A T	T H E	S H A T I L A	P A L E S T I N I A N	
	R E F U G E E		C A M P.				

7, 8

DATE OF PHOTO	TYPE	QUALITY	CLASS	NO OF CARDS	SOURCE OF
Oct. 11 19 82					
CLASSIFICATION COPYRIGHTED			CAPTIONED BY CIB		



STAT

FORM 174 OBSOLETE PREVIOUS DATA ANALYSIS REPORT

Declassified in Part - Sanitized Copy Approved for Release 2012/05/01 :

CIA-RDP88-00206R000300130038-2

Declassified in Part - Sanitized Copy Approved for Release 2012/05/01 :

CIA-RDP88-00206R000300130038-2

MAP REFERENCE

LATITUDE

LONGITUDE

27 53 N

35 51 E

COUNTRY LEBANON PROVINCE WAC 42-2

AREA NO	SUBJECT	SUBJECT	SUBJECT	SUBJECT	SUBJECT	SUBJECT	SUBJECT	SUBJECT	SUBJECT
	REIN	UT	LE	BANE	SE	SO	W		
	DIER	S	HAWK	OUT	BOXES				
	OF	AMMUNITION	STORED	IN					
	UNDERGROUND	TUNNELS	AND	BUNKERS	BY				
	THE	<u>PLO</u>							

3,8

DATE OF PHOTO	TYPE	QUALITY	CLASS	NO OF CARDS
Oct. 11 19 82				
CLASSIFICATION <u>COPYRIGHTED</u>			CAPTIONED BY <u>JM</u>	

STAT

FORM 174 OBSOLETE PREVIOUS

PHOTO ANALYSIS REPORT

Declassified in Part - Sanitized Copy Approved for Release 2012/05/01 :

CIA-RDP88-00206R000300130038-2

Declassified in Part - Sanitized Copy Approved for Release 2012/05/01 :

CIA-RDP88-00206R000300130038-2 82 MAP REFERENCE LATITUDE 33 53 N LONGITUDE 35 30 E

COUNTRY LEBANON PROVINCE WAC 426C

AREA NO	SUBJECT	SUBJECT	SUBJECT	SUBJECT	SUBJECT	SUBJECT	SUBJECT	SUBJECT	SUBJECT									
	B	E	I	R	U	T	(F)	R	E	N	C	H	P	E	A	C	E	
	-	K	E	E	P	I	N	G	F	O	R	C	E	S	H	E	L	P
	T	H	E	L	E	B	A	N	E	S	E	A	R	M	Y	I	N	
	T	H	E	I	R	S	E	A	R	C	H	F	O	R	W	E	A	P
	I	L	L	E	G	A	L	A	L	I	E	N	S	.				

3,8

DATE OF PHOTO	TYPE	QUALITY	CLASS	NO OF CARDS	SOURCE
Oct. 6 1982					

CLASSIFICATION **COPYRIGHTED** CAPTIONED BY *CMB*

STAT

FORM 17A OBSOLETE PREVIOUS PHOTO ANALYSIS REPORT

Declassified in Part - Sanitized Copy Approved for Release 2012/05/01 :

CIA-RDP88-00206R000300130038-2

Declassified in Part - Sanitized Copy Approved for Release 2012/05/01 :

CIA-RDP88-00206R000300130038-2 82

MAP REFERENCE

LATITUDE

LONGITUDE

33 53 N 35 30 E

COUNTRY LEBANON PROVINCE WAC 426C

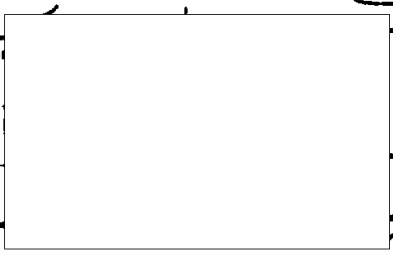
AREA NO. SUBJECT SUBJECT SUBJECT SUBJECT SUBJECT SUBJECT SUBJECT SUBJECT

B E I R U T L E B A N E S E S O L
D I E R S P R O H I B I T T R A V E
L T O T H E B U R J A H B A R A J I N A H
P A L E S T I N I A N R E F U G E E A R E A

3.8

DATE OF PHOTO	TYPE	QUALITY	CLASS	NO OF CARDS	SOURCE OF

CLASSIFICATION **COPYRIGHTED** CAPTIONED BY CMB



STAT

Declassified in Part - Sanitized Copy Approved for Release 2012/05/01 :

CIA-RDP88-00206R000300130038-2

Declassified in Part - Sanitized Copy Approved for Release 2012/05/01 :

CIA-RDP88-00206R000300130038-2 82

MAP REFERENCE LATITUDE 33 53 N LONGITUDE 35 34 E

COUNTRY LEBANON		PROVINCE WAR 4320							
AREA NO.	SUBJECT	SUBJECT	SUBJECT	SUBJECT	SUBJECT	SUBJECT	SUBJECT	SUBJECT	SUBJECT
	BEIRUT		LEBANESE		ARMY				
	TRIPS		QUESTION		A				
	FAMILY OUTSIDE THEIR HOME IN WEST BEIRUT AS THEY SEARCH FOR PLO WEAPONS.								
28									
DATE OF PHOTO		TYPE	QUALITY	CLASS	NO. OF CARDS	SOURCE			
APR 5 19 82						[Redacted]			
CLASSIFICATION COPYRIGHTED				CAPTIONED BY LM					

STAT

Declassified in Part - Sanitized Copy Approved for Release 2012/05/01 :

CIA-RDP88-00206R000300130038-2

Declassified in Part - Sanitized Copy Approved for Release 2012/05/01 :

CIA-RDP88-00206R000300130038-2 *8-82* MAP REFERENCE *28 36 N* LATITUDE *77 12 E* LONGITUDE

COUNTRY INDIA		PROVINCE W A C 440C							
AREA NO	SUBJECT	SUBJECT	SUBJECT	SUBJECT	SUBJECT	SUBJECT	SUBJECT	SUBJECT	SUBJECT
	NEW	DELHI		SIKH	HIS	FRO			
	M	PUNJAB		PROTEST	CON				
	DITITIONS THERE OUTSIDE								
	THE HOUSE OF PARLIAMENT								

DATE OF PHOTO		TYPE	QUALITY	CLASS	NO OF CARDS	INDEXED
<i>Oct. 12 19 82</i>						
CLASSIFICATION COPYRIGHTED				CAPTIONED BY <i>CTB</i>		

STAT

Declassified in Part - Sanitized Copy Approved for Release 2012/05/01 :

CIA-RDP88-00206R000300130038-2

Declassified in Part - Sanitized Copy Approved for Release 2012/05/01 :

CIA-RDP88-00206R000300130038-2 P-82

MAP REFERENCE

LATITUDE

LONGITUDE

28 36 N

77 12 E

COUNTRY INDIA		PROVINCE W P C 4400							
AREA NO.	SUBJECT	SUBJECT	SUBJECT	SUBJECT	SUBJECT	SUBJECT	SUBJECT	SUBJECT	SUBJECT
	NEW	DELHI		A	POLICE M				
	AN	AT	INDIANS	PARLIAM					
	MENT	HOUSE	TAKES	AIM	AT				
	SIKHS PROTESTING CONDITIONS IN THEIR HOME STATE OF PUNJAB.								
3,8,10									
DATE OF PHOTO	TYPE	QUALITY	CLASS	NO OF CARDS	SOURCE				
Oct. 12/19/82					[Redacted Box]				
CLASSIFICATION	COPYRIGHTED			CAPTIONED BY					

STAT

Declassified in Part - Sanitized Copy Approved for Release 2012/05/01 :

CIA-RDP88-00206R000300130038-2

Declassified in Part - Sanitized Copy Approved for Release 2012/05/01 :

CIA-RDP88-00206R000300130038-2

MAP REFERENCE

LATITUDE

LONGITUDE

COUNTRY **IRAN** PROVINCE **WAZ 428 B**

AREA NO. SUBJECT SUBJECT SUBJECT SUBJECT SUBJECT SUBJECT SUBJECT SUBJECT

TEHRAN SKELETON OF
A BUILDING AFTER AN
EXPLOSION THAT KILLED
80 PEOPLE AND INJURED 700.

REPORTEDLY

7
28

DATE OF PHOTO	TYPE	QUALITY	CLASS	NO OF CARDS	SOURCE OF
Oct. 6 1982					
CLASSIFICATION COPYRIGHTED			CAPTIONED BY CTH		

STAT

Declassified in Part - Sanitized Copy Approved for Release 2012/05/01 :

CIA-RDP88-00206R000300130038-2

Declassified in Part - Sanitized Copy Approved for Release 2012/05/01 :
 CIA-RDP88-00206R000300130038-2

COUNTRY <i>Sweden</i>		PROVINCE		MAP REFERENCE	LATITUDE	LONGITUDE
AREA NO	SUBJECT	SUBJECT	SUBJECT	SUBJECT	SUBJECT	SUBJECT
<i>HMS</i>	<i>"BELOS"</i>	<i>SUBMARINE</i>	<i>RESCUE</i>	<i>AND</i>	<i>SALVAGE</i>	<i>S</i>
<i>SHIP</i>	<i>TAKING</i>	<i>PART</i>	<i>IN</i>	<i>T</i>	<i>HUNT</i>	<i>IN</i>
<i>HORS</i>	<i>BAY</i>					
DATE OF PHOTO	TYPE	QUALITY	EXPOS	NO OF CARDS	STAT	
<i>12 Oct 62</i>			<i>330</i>			
CLASSIFICATION	CAPTIONED BY					
<i>Copyrighted</i>	<i>JAC</i>					
FORM 174	OBSOLETE PREVIOUS					

Declassified in Part - Sanitized Copy Approved for Release 2012/05/01 :
 CIA-RDP88-00206R000300130038-2

Declassified in Part - Sanitized Copy Approved for Release 2012/05/01 :


CIA-RDP88-00206R000300130038-2 82

MAP REFERENCE LATITUDE LONGITUDE
21 34N 105 53E

COUNTRY VIETNAM		PROVINCE QUANG BINH					
AREA NO	SUBJECT	SUBJECT	SUBJECT	SUBJECT	SUBJECT	SUBJECT	SUBJECT
	THAI	NGUYEN	(PR	OB	NR)		
	SONG	CONG	DIESEL	EN			
	GINE ALT, LARGEST IN						
	N VIETNAM, 60 KM IN BAC THAI						
	PROVINCE 60 KM NORTH OF HANOI						

7, 25

DATE OF PHOTO	TYPE	QUALITY	CLASS	NO OF CARDS
Sept 8 2				
CLASSIFICATION	OFFICIAL USE ONLY		CAPTIONED BY	
			KCB	



Declassified in Part - Sanitized Copy Approved for Release 2012/05/01 :

CIA-RDP88-00206R000300130038-2

Declassified in Part - Sanitized Copy Approved for Release 2012/05/01 :

CIA-RDP88-00206R000300130038-2

MAP REFERENCE *82 NIS* LATITUDE *21 41N* LONGITUDE *105 44E*

COUNTRY *VIETNAM* PROVINCE *WAC 616C*

AREA NO	SUBJECT	SUBJECT	SUBJECT	SUBJECT	SUBJECT	SUBJECT	SUBJECT	SUBJECT
	<i>P H A N</i>	<i>M E</i>	<i>P H A N</i>	<i>M E</i>	<i>C O A</i>			
	<i>L M</i>	<i>M E</i>	<i>I N</i>	<i>B A C</i>	<i>T H A I</i>	<i>R</i>		
	<i>E O V I N C E</i>		<i>P R O</i>	<i>D U C E S</i>	<i>C O A L</i>			
	<i>FOR THAI NGUYEN IRON & STEEL</i>							
	<i>COMPLEX</i>							

12

DATE OF PHOTO	TYPE	QUALITY	CLASS	NO OF CARDS
<i>Sept 82</i>				
CLASSIFICATION OFFICIAL USE ONLY			CAPTIONED BY <i>AKB</i>	



STAT

Declassified in Part - Sanitized Copy Approved for Release 2012/05/01 :

CIA-RDP88-00206R000300130038-2

Declassified in Part - Sanitized Copy Approved for Release 2012/05/01 : CIA-RDP88-00206R000300130038-2

COUNTRY		VIETNAM		PROVINCE		WAC 616C		MAP REFERENCE	LATITUDE	LONGITUDE
AREA NO.		SUBJECT	SUBJECT	SUBJECT	SUBJECT	SUBJECT	SUBJECT	SUBJECT	SUBJECT	SUBJECT
BIEN SON		SON		BIM	SON	(B)				
EN SON		CEMENT		PKANT						

25

DATE OF PHOTO	TYPE	QUALITY	CLASS	NO. OF SLIDES
22/12/82				
CLASSIFICATION	OFFICIAL USE ONLY		CAPTIONED BY	

STAT

Declassified in Part - Sanitized Copy Approved for Release 2012/05/01 : CIA-RDP88-00206R000300130038-2

25X1

Declassified in Part - Sanitized Copy Approved for Release 2012/05/01 :
CIA-RDP88-00206R000300130038-2

Page Denied

Next 10 Page(s) In Document Denied

25X1

Declassified in Part - Sanitized Copy Approved for Release 2012/05/01 :
CIA-RDP88-00206R000300130038-2

Declassified in Part - Sanitized Copy Approved for Release 2012/05/01 :

CIA-RDP88-00206R000300130038-2

MAP REFERENCE: 04 11N 21 39E

COUNTRY ZAIRE		PROVINCE WAC 813C							
AREA NO	SUBJECT	SUBJECT	SUBJECT	SUBJECT	SUBJECT	SUBJECT	SUBJECT	SUBJECT	SUBJECT
	D O N D O		F A Z		C O M	M A N D O			
	T R A I N I N G		C A M P		H A N D				
	O H A N D		C O M B A T		T R A I N I				
	N G.								

38

DATE OF PHOTO	TYPE	QUALITY	CLASS	NO. OF CARDS	SOURCE OF PHOTOGRAPH
10 July 82					
CLASSIFICATION: CONFIDENTIAL				CAPTIONED BY: Jaf	

25X1

Declassified in Part - Sanitized Copy Approved for Release 2012/05/01 :
CIA-RDP88-00206R000300130038-2

PHOTO ANALYTIC REPORT

Declassified in Part - Sanitized Copy Approved for Release 2012/05/01 :

CIA-RDP88-00206R000300130038-2

MAP REFERENCE
LATITUDE 04 11 N
LONGITUDE 21 39 E

COUNTRY ZAIRE PROVINCE WAC 813 C

AREA NO SUBJECT SUBJECT SUBJECT SUBJECT SUBJECT SUBJECT SUBJECT SUBJECT

D O N D O F A C O M M A N D O
T R A I N I N G C A M P O B S T A C
L E T R A I N I N G C O U R S E.

3, 8

DATE OF PHOTO	TYPE	QUALITY	CLASS	NO. OF CARDS	SOURCE OF PHOTOGRAPH
10 July 82					

CLASSIFICATION **CONFIDENTIAL** CAPTIONED BY *J.C.*

25X1

Declassified in Part - Sanitized Copy Approved for Release 2012/05/01 :

CIA-RDP88-00206R000300130038-2

Declassified in Part - Sanitized Copy Approved for Release 2012/05/01 :

CIA-RDP88-00206R000300130038-2 2

MAP REFERENCE

LATITUDE

LONGITUDE

04 11 N 21 39 E

COUNTRY ZAIRE PROVINCE WAC B13 C

AREA NO	SUBJECT	SUBJECT	SUBJECT	SUBJECT	SUBJECT	SUBJECT	SUBJECT	SUBJECT	SUBJECT												
	D	O	N	D	3	F	A	10	C	O	M	M	A	N	D	20					
	E	R	A	I	N	25	I	N	G	30	C	A	M	P	35	O	B	S	T	A	40
	L	E	T	45	P	I	N	50	G	55	C	O	U	R	S	E.					

1, 3, 8

DATE OF PHOTO	TYPE	QUALITY	CLASS	NO. OF CARDS	SOURCE OF PHOTOGRAPH
10 July 82					

CLASSIFICATION **CONFIDENTIAL** CAPTIONED BY *[Signature]*

25X1

FORM NO. 174 USE PREVIOUS EDITIONS

PHOTO ANALYSIS REPORT

Declassified in Part - Sanitized Copy Approved for Release 2012/05/01 :

CIA-RDP88-00206R000300130038-2

Declassified in Part - Sanitized Copy Approved for Release 2012/05/01 :

CIA-RDP88-00206R000300130038-2 32

MAP REFERENCE

LATITUDE

LONGITUDE

04 11 N

21 39 E

COUNTRY ZAIRE PROVINCE WAC B13 C

AREA NO SUBJECT SUBJECT SUBJECT SUBJECT SUBJECT SUBJECT SUBJECT SUBJECT

D O N D O F A Z C O M M A N D O

E R A I N I N G C A M P, O B S T A C

L E T R A I N I N G C O U R S E.

DATE OF PHOTO		TYPE	QUALITY	CLASS	NO. OF CARDS	SOURCE OF PHOTOGRAPH
10 July	8 2					
CLASSIFICATION CONFIDENTIAL				CAPTIONED BY J.E.P.		

25X1

Declassified in Part - Sanitized Copy Approved for Release 2012/05/01 :

CIA-RDP88-00206R000300130038-2

FORM NO. 174 USE PREVIOUS EDITIONS

PHOTO ANALYSIS REPORT

Declassified in Part - Sanitized Copy Approved for Release 2012/05/01 :

CIA-RDP88-00206R000300130038-2 82

MAP REFERENCE

LATITUDE

LONGITUDE

04 11 N

21 39 E

COUNTRY ZAIRE PROVINCE WAC 813 C

AREA NO SUBJECT SUBJECT SUBJECT SUBJECT SUBJECT SUBJECT SUBJECT SUBJECT

D O N D O F A C O M M A N D O

R A I N I N G C A M P, O B S T A C

L E T R A I N I N G C O U R S E.

1, 3, 8

DATE OF PHOTO TYPE QUALITY CLASS NO. OF CARDS SOURCE OF PHOTOGRAPH

10 July 82

CLASSIFICATION CONFIDENTIAL CAPTIONED BY

25X1

FORM NO. 174 USE PREVIOUS EDITIONS

PHOTO ANALYTIC REPORT

Declassified in Part - Sanitized Copy Approved for Release 2012/05/01 :

CIA-RDP88-00206R000300130038-2

Declassified in Part - Sanitized Copy Approved for Release 2012/05/01 :

CIA-RDP88-00206R000300130038-2 32

MAP REFERENCE

LATITUDE

LONGITUDE

COUNTRY ZAIRE			PROVINCE WAC 813C					
AREA NO	SUBJECT	SUBJECT	SUBJECT	SUBJECT	SUBJECT	SUBJECT	SUBJECT	
	D O N D O		F A Z		C O M M A N D O			
	(T) R A I N I N G		C A M P		T C R R A I			
	N 1/2		C A M P		R O A D			

DATE OF PHOTO	TYPE	QUALITY	CLASS	NO. OF CARDS	SOURCE OF PHOTOGRAPH
10 July 82				6, 28	
CLASSIFICATION	CAPTIONED BY				
CONFIDENTIAL	Gap				

25X1

Declassified in Part - Sanitized Copy Approved for Release 2012/05/01 :

CIA-RDP88-00206R000300130038-2

FORM NO. 174 USE PREVIOUS EDITIONS

PHOTO ANALYSIS REPORT

Declassified in Part - Sanitized Copy Approved for Release 2012/05/01 :

CIA-RDP88-00206R000300130038-2 ¹⁵⁻⁰⁰⁰⁰ 32 MAP REFERENCE LATITUDE 04 11 N LONGITUDE 21 39 E

COUNTRY Z A I R E PROVINCE W A R C E 1 3 C

AREA NO SUBJECT SUBJECT SUBJECT SUBJECT SUBJECT SUBJECT SUBJECT SUBJECT

D I C T I O N A R Y F A Z C O M M A N D O

T R A I N I N G C A M P, T A R G E T

P R A C T I C E

38 DATE OF PHOTO TYPE QUALITY CLASS NO. OF CARDS SOURCE OF PHOTOGRAPH

10 July 8 2

CLASSIFICATION CONFIDENTIAL CAPTIONED BY [Signature]

FORM NO. 174 USE PREVIOUS EDITIONS PHOTO ANALYSIS REPORT

Declassified in Part - Sanitized Copy Approved for Release 2012/05/01 :

CIA-RDP88-00206R000300130038-2

25X1

Declassified in Part - Sanitized Copy Approved for Release 2012/05/01 :

CIA-RDP88-00206R000300130038-2 32

MAP REFERENCE LATTITUDE LONGITUDE
04 11 N 21 39 E

COUNTRY ZAIRE PROVINCE WAC 8130

AREA NO	SUBJECT	SUBJECT	SUBJECT	SUBJECT	SUBJECT	SUBJECT	SUBJECT	SUBJECT	SUBJECT									
	D	O	N	D	O	F	A	Z	C	O	M	M	A	N	D	O		
	①	R	A	I	N	I	N	G	C	A	M	P	T	Y	P	I	C	A
	L	C	A	M	P	C	O	N	D	I	T	I	O	N	S			
	T E R R A I N .																	

13

DATE OF PHOTO	TYPE	QUALITY	CLASS	NO. OF CARDS	SOURCE OF PHOTOGRAPH
10 July 82					
CLASSIFICATION	CONFIDENTIAL			CAPTIONED BY	

25X1

FORM NO. 174 USE PREVIOUS EDITIONS PHOTO ANALYSIS REPORT

Declassified in Part - Sanitized Copy Approved for Release 2012/05/01 :

CIA-RDP88-00206R000300130038-2

Declassified in Part - Sanitized Copy Approved for Release 2012/05/01 :

CIA-RDP88-00206R000300130038-2

MAP REFERENCE 15-0000 82 LATITUDE 04 11 N LONGITUDE 21 39 E

COUNTRY		PROVINCE					
ZAIRE		WAL 813 C					
AREA NO	SUBJECT	SUBJECT	SUBJECT	SUBJECT	SUBJECT	SUBJECT	SUBJECT
	D O N D O	F A	Z	C	C M	M A N D O	
	(T) R A I N I N G						
	L C A M P						

1, 3, 8, 14

DATE OF PHOTO	TYPE	QUALITY	CLASS	NO. OF CARDS	SOURCE OF PHOTOGRAPH
10 July	8 2				
CLASSIFICATION			CAPTIONED BY		
CONFIDENTIAL			jar		

25X1

Declassified in Part - Sanitized Copy Approved for Release 2012/05/01 :

CIA-RDP88-00206R000300130038-2

Declassified in Part - Sanitized Copy Approved for Release 2012/05/01 :

CIA-RDP88-00206R000300130038-2

MAP REFERENCE		LATITUDE		LONGITUDE				
32		04 11 N		21 39 E				
COUNTRY			PROVINCE					
ZAIRE			WAL B13 C					
AREA NO	SUBJECT	SUBJECT	SUBJECT	SUBJECT	SUBJECT	SUBJECT	SUBJECT	SUBJECT
	D O N D O	F A	C O M M	M A N D O				
	TRAINING	CAMP,	TYPICAL					
	L CAMP	T L R	K A I N					
DATE OF PHOTO		TYPE	QUALITY	CLASS	NO. OF CARDS	SOURCE OF PHOTOGRAPH		
10 July 82					1, 3			
CLASSIFICATION			CAPTIONED BY					
CONFIDENTIAL			Jef					

25X1

Declassified in Part - Sanitized Copy Approved for Release 2012/05/01 :

CIA-RDP88-00206R000300130038-2

Declassified in Part - Sanitized Copy Approved for Release 2012/05/01 :

CIA-RDP88-00206R000300130038-2 ⁴⁻⁰⁰⁰⁰ 02 | MAP REFERENCE | LATITUDE 04 11 N | LONGITUDE 21 39 E

COUNTRY ZAIRE | PROVINCE WAC B13 C

AREA NO	SUBJECT	SUBJECT	SUBJECT	SUBJECT	SUBJECT	SUBJECT	SUBJECT	SUBJECT									
	D	O	N	D	⁵ O	F	A	¹⁰ Z	C	O	M	¹⁵ M	A	N	D	²⁰ O	
	(F)	R	A	I	N	I	N	G	³⁰ C	A	M	P,	³⁵ L	I	V	E	⁴⁰ M
	A	C	H	I	N	E	G	⁵⁰ U	N	F	I	R	E	A	T	T	
	R	A	I	N	E	E	S	I	N	F	O	X	H	O	L	E	S

DATE OF PHOTO	TYPE	QUALITY	CLASS	NO. OF CARDS	SOURCE OF PHOTOGRAPH
10 July 8 2				1, 3, 8	
CLASSIFICATION CONFIDENTIAL			CAPTIONED BY JCP		

25X1

Declassified in Part - Sanitized Copy Approved for Release 2012/05/01 :

CIA-RDP88-00206R000300130038-2

Declassified in Part - Sanitized Copy Approved for Release 2012/05/01 :

CIA-RDP88-00206R000300130038-2 32 MAP REFERENCE 04 11 N LATITUDE 21 39 E LONGITUDE

COUNTRY Z A I R E			PROVINCE W A C 8 1 3 C					
AREA NO	SUBJECT	SUBJECT	SUBJECT	SUBJECT	SUBJECT	SUBJECT	SUBJECT	
D	O	N	D	F	A	C	C	
5	10	15	20	25	30	35	40	
O	Z	M	A	N	D	C		
T R A I N I N G		C A M P,		V I L L A G E				
E	R	C	A	D	A	T	D	
45	50	C O N D C.						
3, 7, 28								

DATE OF PHOTO	TYPE	QUALITY	CLASS	NO. OF CARDS	SOURCE OF PHOTOGRAPH
10 July 8 2					
CLASSIFICATION CONFIDENTIAL			CAPTIONED BY Jar		

25X1

Declassified in Part - Sanitized Copy Approved for Release 2012/05/01 :

CIA-RDP88-00206R000300130038-2

Declassified in Part - Sanitized Copy Approved for Release 2012/05/01 :

CIA-RDP88-00206R000300130038-2

MAP REFERENCE

LATITUDE

LONGITUDE

K-V000-32

04 11 N

21 39 E

COUNTRY ZAIRE PROVINCE WAC 8130

AREA NO SUBJECT SUBJECT SUBJECT SUBJECT SUBJECT SUBJECT SUBJECT SUBJECT

D O N D O F A Z C O M M A N D O

P R A I N I N G C A M P T R E E

L I M B I N G R O P E B R I D G E

W I R E T N G I N T R E E S

38

DATE OF PHOTO	TYPE	QUALITY	CLASS	NO. OF CARDS	SOURCE OF PHOTOGRAPH
10 July 82					

25X1

CLASSIFICATION CONFIDENTIAL CAPTIONED BY JAF

Declassified in Part - Sanitized Copy Approved for Release 2012/05/01 :

CIA-RDP88-00206R000300130038-2

Declassified in Part - Sanitized Copy Approved for Release 2012/05/01 :

CIA-RDP88-00206R000300130038-2

1031003 82 | MAP REFERENCE | LATITUDE 04 11 N | LONGITUDE 21 39 E

COUNTRY ZAIRE | PROVINCE WAC 813 C

AREA NO	SUBJECT	SUBJECT	SUBJECT	SUBJECT	SUBJECT	SUBJECT	SUBJECT	SUBJECT
	D O N D O ⁵		F A Z ¹⁰		C O M M A N D O ¹⁵			
	① R A I N I N G ²⁵		C A M P, ³⁰		R O C K ³⁵			
	L I M B I N G ⁴⁵		E X E R C I S E S ⁵⁰					

DATE OF PHOTO	TYPE	QUALITY	CLASS	NO. OF CARDS	SOURCE OF PHOTOGRAPH
10 July	2			1, 3, 8	
CLASSIFICATION CONFIDENTIAL					CAPTIONED BY <i>Jep</i>

25X1

Declassified in Part - Sanitized Copy Approved for Release 2012/05/01 :

CIA-RDP88-00206R000300130038-2

Declassified in Part - Sanitized Copy Approved for Release 2012/05/01 :

CIA-RDP88-00206R000300130038-2 82 MAP REFERENCE LATITUDE 14 40 N LONGITUDE 17 26 W

COUNTRY SENEGAL PROVINCE WAC 697A

AREA NO	SUBJECT	SUBJECT	SUBJECT	SUBJECT	SUBJECT	SUBJECT	SUBJECT	SUBJECT							
D	A	K	A	R	S	O	V	I	E	T	E	M	B	A	S
Y,	A	N	T	E	N	N	A	R	U	N	N	I	N	G	A
O	N	G	N	O	R	T	H	F	A	C	E	O	F	E	M
B	A	S	S	Y.											

DATE OF PHOTO	TYPE	QUALITY	CLASS	NO. OF CARDS	SOURCE OF PHOTOGRAPH
15-30 July 8 2			7,8, 23		
CLASSIFICATION	SECRET		CAPTIONED BY		
			Jef		

25X1

FORM NO 174 1 USE PREVIOUS EDITIONS

DATA ANALYSIS REPORT

Declassified in Part - Sanitized Copy Approved for Release 2012/05/01 :

CIA-RDP88-00206R000300130038-2

8

Declassified in Part - Sanitized Copy Approved for Release 2012/05/01 :

CIA-RDP88-00206R000300130038-2 **B2** MAP REFERENCE LATITUDE 14 40 N LONGITUDE 17 26 W

COUNTRY SENEGAL			PROVINCE WAC 697 A												
AREA NO	SUBJECT	SUBJECT	SUBJECT	SUBJECT	SUBJECT	SUBJECT	SUBJECT								
D	A	K	A	R	S	O	V	I	E	T	E	M	B	A	S
Y	I	N	L	O	W	E	R	R	I	G	H	T	C	O	R
N	E	R.	P	T	I	O	F	4	P	T	P	A			
N. <u>SEE</u> <u>CIA</u> 16376783-675															

DATE OF PHOTO			TYPE	QUALITY	CLASS	NO. OF CARDS	SOURCE OF PHOTOGRAPH
15-30	July	8 2					
CLASSIFICATION					CAPTIONED BY		
Secret					Jaf		

25X1

FORM NO. 174 USE PREVIOUS EDITIONS

DATA ANALYSIS READY

Declassified in Part - Sanitized Copy Approved for Release 2012/05/01 :

CIA-RDP88-00206R000300130038-2

Declassified in Part - Sanitized Copy Approved for Release 2012/05/01 : CIA-RDP88-00206R000300130038-2

COUNTRY SENEGAL		PROVINCE WAC 697A					
AREA NO	SUBJECT	SUBJECT	SUBJECT	SUBJECT	SUBJECT	SUBJECT	SUBJECT
DA	KAR	S	OV	IET	E	M	BAS
Y,	AS	S	ORT	E	D	A	N
U/I	S	T	R	U	C	T	U
OP	OF	R	O	O	F	P	T
4	P	T	P	A	N.	SEE	CIA
16376751-675							

DATE OF PHOTO 15-30 July 82	TYPE	QUALITY	CLASS	NO. OF CARDS 78	SOURCE OF PHOTOGRAPH
CLASSIFICATION Secret	CAPTIONED BY kap			25X1	

Declassified in Part - Sanitized Copy Approved for Release 2012/05/01 :

CIA-RDP88-00206R000300130038-2 82 MAP REFERENCE 14 40 N 17 26 W

COUNTRY SENE GAL PROVINCE WAC 697A

AREA NO SUBJECT SUBJECT SUBJECT SUBJECT SUBJECT SUBJECT SUBJECT SUBJECT

D A K A R S O V I E T E M B A S S

Y P T 3 O F 4 P T P A N

S E E C I A

1637675

78

DATE OF PHOTO	TYPE	QUALITY	CLASS	NO. OF CARDS	SOURCE OF PHOTOGRAPH
15-30 July 82					
CLASSIFICATION secret					CAPTIONED BY JEF

25X1

Declassified in Part - Sanitized Copy Approved for Release 2012/05/01 :

CIA-RDP88-00206R000300130038-2

Declassified in Part - Sanitized Copy Approved for Release 2012/05/01 :

CIA-RDP88-00206R000300130038-2 52

MAP REFERENCE

LATITUDE

LONGITUDE

14 40 N

17 26 W

COUNTRY **SENEGAL** PROVINCE **WAC 697A**

AREA NO SUBJECT SUBJECT SUBJECT SUBJECT SUBJECT SUBJECT SUBJECT SUBJECT

DAKAR SOVIET EMBASSY

Y, AS SORTED ANTENNAS

UI STRUCTURES ON T

OP OF ROOF PT 4 OF

4 PT PAN SEE CIA

1637672-075

78

DATE OF PHOTO	TYPE	QUALITY	CLASS	NO. OF CASES	SOURCE OF PHOTOGRAPH
15-30 July 82					
CLASSIFICATION <i>Secret</i>				CAPTIONED BY <i>Juo</i>	

25X1

Declassified in Part - Sanitized Copy Approved for Release 2012/05/01 :

CIA-RDP88-00206R000300130038-2

Declassified in Part - Sanitized Copy Approved for Release 2012/05/01 :

CIA-RDP88-00206R000300130038-2-82

MAP REFERENCE

LATITUDE

LONGITUDE

14 40 N 17 26 W

COUNTRY SENE GAL PROVINCE WAC 697 A

AREA NO SUBJECT SUBJECT SUBJECT SUBJECT SUBJECT SUBJECT SUBJECT SUBJECT

D A K A R S O V I E T E M B A S S

Y, A S S O R T E D A N T E N N A S

O N T O P O F E M B A S S Y P

T 1 O F 2 P T P A N S E E

C I A

1637677

78

DATE OF PHOTO	TYPE	QUALITY	CLASS	NO OF CARDS	SOURCE OF PHOTOGRAPH
15-30 July 8, 2					
CLASSIFICATION Secret			CAPTIONED BY JLP		

25X1

Declassified in Part - Sanitized Copy Approved for Release 2012/05/01 :

CIA-RDP88-00206R000300130038-2

Declassified in Part - Sanitized Copy Approved for Release 2012/05/01 :

CIA-RDP88-00206R000300130038-2

MAP REFERENCE

LATITUDE

LONGITUDE

82

14 40 N

17 26 W

COUNTRY **SENEGAL** PROVINCE **WAC 697 A**

AREA NO	SUBJECT	SUBJECT	SUBJECT	SUBJECT	SUBJECT	SUBJECT	SUBJECT	SUBJECT
---------	---------	---------	---------	---------	---------	---------	---------	---------

D	A	K	A	R	S	O	V	I	E	T	E	M	B	A	S
---	---	---	---	---	---	---	---	---	---	---	---	---	---	---	---

Y	P	T	2	O	F	2	P	T	P	A	N.
---	---	---	---	---	---	---	---	---	---	---	----

S	E	E	C	I	A
---	---	---	---	---	---

7,8

DATE OF PHOTO	TYPE	QUALITY	CLASS	NO. OF CARDS	SOURCE OF PHOTOGRAPH
---------------	------	---------	-------	--------------	----------------------

15-30 July	8	2			
------------	---	---	--	--	--

25X1

CLASSIFICATION	CAPTIONED BY
Secret	(i.p)

FORM NO. 174 USE PREVIOUS EDITIONS

PHOTO ANALYSIS REPORT

Declassified in Part - Sanitized Copy Approved for Release 2012/05/01 :

CIA-RDP88-00206R000300130038-2

Declassified in Part - Sanitized Copy Approved for Release 2012/05/01 :

CIA-RDP88-00206R000300130038-2 82

MAP REFERENCE

LATITUDE

LONGITUDE

14 40 N 17 26 W

COUNTRY SENE GAL PROVINCE WAC 697A

AREA NO SUBJECT SUBJECT SUBJECT SUBJECT SUBJECT SUBJECT SUBJECT SUBJECT

D A K A R S O V I E T E M B A S I S

Y R O O F T O P

45 50 35 40

7823

DATE OF PHOTO TYPE QUALITY CLASS NO. OF CARDS SOURCE OF PHOTOGRAPH

15-30 July 8 2

25X1

CLASSIFICATION Secret CAPTIONED BY JWP

FORM NO. 174 USE PREVIOUS EDITIONS

DATA ANALYSIS DEPART

Declassified in Part - Sanitized Copy Approved for Release 2012/05/01 :

CIA-RDP88-00206R000300130038-2

Declassified in Part - Sanitized Copy Approved for Release 2012/05/01 :

CIA-RDP88-00206R000300130038-2

MAP REFERENCE

LATITUDE

LONGITUDE

1001000 (R0006-D2

15 43 S

46 19 E

COUNTRY MADAGASCAR PROVINCE WAE 1156 L

AREA NO	SUBJECT	SUBJECT	SUBJECT	SUBJECT	SUBJECT	SUBJECT	SUBJECT	SUBJECT
	M A H A	J A N G A	10		P O L	15	S T O R A	20
	G E	S I T E	25	F O R	30	T H E	35	P O R T
			45		50			

16

DATE OF PHOTO	TYPE	QUALITY	CLASS	NO. OF CARDS	SOURCE OF PHOTOGRAPH
12-15 Jun 8 2					
CLASSIFICATION: CONFIDENTIAL				CAPTIONED BY: jar	

25X1

Declassified in Part - Sanitized Copy Approved for Release 2012/05/01 :

CIA-RDP88-00206R000300130038-2

PHOTO ANALYSIS REPORT

Declassified in Part - Sanitized Copy Approved for Release 2012/05/01 :

CIA-RDP88-00206R000300130038-2

17-0000-82

MAP REFERENCE

GRID

15 43 S

DIMENSIONS

46 19 E

COUNTRY MADAGASCAR		PROVINCE WAC 1156 X					
AREA NO	SUBJECT	SUBJECT	SUBJECT	SUBJECT	SUBJECT	SUBJECT	SUBJECT
	M A H A	J A N G A		P O L		S T O R A	
	G E	S I T E		F O R		T H E	P O R T

DATE OF PHOTO	TYPE	QUALITY	CLASS	NO. OF CARDS	SOURCE OF PHOTOGRAPH
12-15 Jun 82				16	
CLASSIFICATION CONFIDENTIAL			CAPTIONED BY Jap		

25X1

Declassified in Part - Sanitized Copy Approved for Release 2012/05/01 :

CIA-RDP88-00206R000300130038-2

Declassified in Part - Sanitized Copy Approved for Release 2012/05/01 :

CIA-RDP88-00206R000300130038-2

MAP REFERENCE

33 23 N

LONGITUDE

35 21 E

COUNTRY **LEBANON** PROVINCE **WAC 426 D**

AREA NO	SUBJECT	SUBJECT	SUBJECT	SUBJECT	SUBJECT	SUBJECT	SUBJECT	SUBJECT
	A	N	S	A	R	P	A	L
	R	I	S	O	N	E	R	S
	S	R	A	E	L	I	P	A
	R	I	S	O	N	C	A	M

3,6,8c

DATE OF PHOTO	TYPE	QUALITY	CLASS	NO OF CARDS	BOX
SEPT 19 82					
CLASSIFICATION COPYRIGHTED			CAPTIONED BY CTB		

STAT

Declassified in Part - Sanitized Copy Approved for Release 2012/05/01 :

CIA-RDP88-00206R000300130038-2

Declassified in Part - Sanitized Copy Approved for Release 2012/05/01 :

CIA-RDP88-00206R000300130038-2

MAP REFERENCE
LATITUDE 33 23 N
LONGITUDE 35 21 E

COUNTRY LEBANON		PROVINCE WAC 426 D					
AREA NO.	SUBJECT	SUBJECT	SUBJECT	SUBJECT	SUBJECT	SUBJECT	SUBJECT
	A N I S A R		P A L E S T I N I A N				P
	R I S O N E A S		I F W A R				I
	S R A E L I		P R I S O N				L A M P.

368c

STAT

DATE OF PHOTO	TYPE	QUALITY	CLASS	NO OF CARDS	EXPIRES OF PH
SEPT 11 82					
CLASSIFICATION COPYRIGHTED			CAPTIONED BY CTB		

Declassified in Part - Sanitized Copy Approved for Release 2012/05/01 :

CIA-RDP88-00206R000300130038-2

Declassified in Part - Sanitized Copy Approved for Release 2012/05/01 :
CIA-RDP88-00206R000300130038-2

ILLEGIB

Page Denied

Declassified in Part - Sanitized Copy Approved for Release 2012/05/01 :
CIA-RDP88-00206R000300130038-2

Declassified in Part - Sanitized Copy Approved for Release 2012/05/01 :

CIA-RDP88-00206R000300130038-2 8-82

MAP REFERENCE

CENTERS

LONGITUDE

33 53 N 75 30 E


COUNTRY **LEBANON** PROVINCE **WAC 426C**

AREA NO	SUBJECT	SUBJECT	SUBJECT	SUBJECT	SUBJECT	SUBJECT	SUBJECT	SUBJECT
	BEIRUT		FRENCH		SOLDIERS			
	ON		PEACE-KEEPING					
	DUTIES		IN		BEIRUT,			

DATE OF PHOTO	TYPE	QUALITY	CLASS	NO OF CARDS	SOURCE
Sept 19 82					

CLASSIFICATION **COPYRIGHTED** CAPTIONED BY **CSB**

3,8 C



STAT

FORM OBSOLETE PREVIOUS PHOTO ANALYSIS REPORT

Declassified in Part - Sanitized Copy Approved for Release 2012/05/01 :

CIA-RDP88-00206R000300130038-2

Declassified in Part - Sanitized Copy Approved for Release 2012/05/01 :

CIA-RDP88-00206R000300130038-2 8-82

MAP REFERENCE

LATITUDE

LONGITUDE

33 53 N 75 30 E

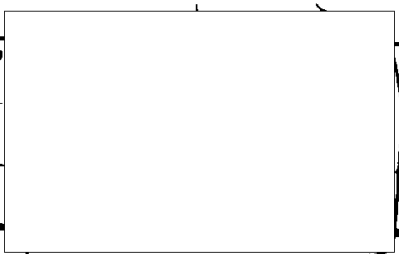
COUNTRY **LEBANON** PROVINCE **WAC 426c**

AREA NO SUBJECT SUBJECT SUBJECT SUBJECT SUBJECT SUBJECT SUBJECT SUBJECT

BEIRUT (FRENCH) SOLDIERS ON PEACE-KEEPING DUTIES IN BEIRUT,

38c

DATE OF PHOTO	TYPE	QUALITY	CLASS	NO. OF CARDS	SERIES
Sept. 19 82					
CLASSIFICATION COPYRIGHTED			CAPTIONED BY CVB		



STAT

FORM 174 OBSOLETE PREVIOUS

PHOTO ANALYSIS REPORT

Declassified in Part - Sanitized Copy Approved for Release 2012/05/01 :

CIA-RDP88-00206R000300130038-2

Declassified in Part - Sanitized Copy Approved for Release 2012/05/01 :

CIA-RDP88-00206R000300130038-2 8-82

MAP REFERENCE

LATITUDE

LONGITUDE

33 53 N 35 30 E

COUNTRY LEBANON PROVINCE WAC 426C

AREA NO	SUBJECT	SUBJECT	SUBJECT	SUBJECT	SUBJECT	SUBJECT	SUBJECT	SUBJECT	SUBJECT
	BEIRUT		A	SCENE		AT			
	THE SHATIJA			PALESTINIAN					
	REFUGEE			CAMP		AFTER			
	THE MASSACRE.								

DATE OF PHOTO	TYPE	QUALITY	CLASS	NO OF CARDS	SOURCE
Sept. 19 82					
CLASSIFICATION <u>COPYRIGHTED</u>			CAPTIONED BY <u>CTA</u>		

6, 8c



STAT

FORM 174 OBSOLETE PREVIOUS

DUPLICATE ANALYSIS DEPARTMENT

Declassified in Part - Sanitized Copy Approved for Release 2012/05/01 :

CIA-RDP88-00206R000300130038-2

Declassified in Part - Sanitized Copy Approved for Release 2012/05/01 :

CIA-RDP88-00206R000300130038-2-82

MAP REFERENCE LATITUDE 33 53 N LONGITUDE 35 30 E

COUNTRY LEBANON PROVINCE WAC 426 C

AREA NO.	SUBJECT	SUBJECT	SUBJECT	SUBJECT	SUBJECT	SUBJECT	SUBJECT	SUBJECT
	BEIRUT		(F)RENCH	SOLDI				
	ERS	DIGGING	LAND	MIN				
	ES	LEFT	BY	THE	PALESTINIANS			
	IN	WEST	BEIRUT.					

3,6,8,28 C

DATE OF PHOTO	TYPE	QUALITY	CLASS	NO OF CARDS	SOL
Sept. 19 82					
CLASSIFICATION COPYRIGHTED			CAPTIONED BY <u>CTB</u>		

STAT

FORM 100 OBSOLETE PREVIOUS EDITION ANALYSIS REPORT

Declassified in Part - Sanitized Copy Approved for Release 2012/05/01 :

CIA-RDP88-00206R000300130038-2

Declassified in Part - Sanitized Copy Approved for Release 2012/05/01 :

CIA-RDP88-00206R000300130038-2

MAP REFERENCE

LATITUDE

LONGITUDE

33 53 N

35 30 E

COUNTRY **LEBANON** PROVINCE **WAC 426C**

AREA NO SUBJECT SUBJECT SUBJECT SUBJECT SUBJECT SUBJECT SUBJECT SUBJECT

BEIRUT (FRENCH) SOLDIERS DIGGING LAND MINES LEFT BY THE PALESTINIANS IN WEST BEIRUT.

3,6,8,28C

DATE OF PHOTO	TYPE	QUALITY	CLASS	NO OF CARDS	SHIRTS
Sept. 11 82					
CLASSIFICATION COPYRIGHTED			CAPTIONED BY CVB		

STAT

Declassified in Part - Sanitized Copy Approved for Release 2012/05/01 :

CIA-RDP88-00206R000300130038-2

PHOTO ANALYSIS REPORT

Declassified in Part - Sanitized Copy Approved for Release 2012/05/01 :

CIA-RDP88-00206R000300130038-2

MAP REFERENCE
LATITUDE 33 53 N
LONGITUDE 35 30 E

COUNTRY LEBANON PROVINCE WILAYAT

AREA NO	SUBJECT	SUBJECT	SUBJECT	SUBJECT	SUBJECT	SUBJECT	SUBJECT	SUBJECT	SUBJECT
	5	10	15	20	25	30	35	40	45
	50	55	60	65	70	75	80	85	90
	95	100	105	110	115	120	125	130	135
	140	145	150	155	160	165	170	175	180
	185	190	195	200	205	210	215	220	225
	230	235	240	245	250	255	260	265	270
	275	280	285	290	295	300	305	310	315
	320	325	330	335	340	345	350	355	360
	365	370	375	380	385	390	395	400	405
	410	415	420	425	430	435	440	445	450
	455	460	465	470	475	480	485	490	495
	500	505	510	515	520	525	530	535	540
	545	550	555	560	565	570	575	580	585
	590	595	600	605	610	615	620	625	630
	635	640	645	650	655	660	665	670	675
	680	685	690	695	700	705	710	715	720
	725	730	735	740	745	750	755	760	765
	770	775	780	785	790	795	800	805	810
	815	820	825	830	835	840	845	850	855
	860	865	870	875	880	885	890	895	900
	905	910	915	920	925	930	935	940	945
	950	955	960	965	970	975	980	985	990
	995								

20038C

DATE OF PHOTO	TYPE	QUALITY	CLASS	NO OF CARDS	SOURCE
Sept. 19 82					
CLASSIFICATION	CAPTIONED BY				
COPYRIGHTED	C11				

STAT

Declassified in Part - Sanitized Copy Approved for Release 2012/05/01 :

CIA-RDP88-00206R000300130038-2

Declassified in Part - Sanitized Copy Approved for Release 2012/05/01 :

CIA-RDP88-00206R000300130038-2 -82

MAP REFERENCE

LATITUDE

LONGITUDE

33 53 N 35 30 E

COUNTRY		LEBANON						
PROVINCE		WAC 426C						
AREA NO	SUBJECT	SUBJECT	SUBJECT	SUBJECT	SUBJECT	SUBJECT	SUBJECT	SUBJECT
	BEIRUT		A		WOMAN		IN	
	FRONT		HER		SHATTERED		HOME	
	IN		THE		SABRA		PALESTINIAN	
							CAMP.	

78c

DATE OF PHOTO	TYPE	QUALITY	CLASS	NO OF CARDS	SOURCE
Sept. 1987					
CLASSIFICATION			CAPTIONED BY		
COPYRIGHTED			CAB		

STAT

FORM 100 OBSOLETE PREVIOUS EDITIONS

PHOTO ANALYSIS REPORT

Declassified in Part - Sanitized Copy Approved for Release 2012/05/01 :

CIA-RDP88-00206R000300130038-2

Declassified in Part - Sanitized Copy Approved for Release 2012/05/01 :

CIA-RDP88-00206R000300130038-2 - 82

MAP REFERENCE

LATITUDE

LONGITUDE

33 53 N 35 30 E

COUNTRY LEBANON		PROVINCE WNC 426C					
AREA NO	SUBJECT	SUBJECT	SUBJECT	SUBJECT	SUBJECT	SUBJECT	SUBJECT
	B E I R U T		S O L D I E R S		O F		
	T H E		P E A C E - K E E P I N G		F O R		
	R I C E S		P A T R O L		T H E D E V A S T A T E D		
	S A B R A		P A L E S T I N I A N		C A M P .		

3, 6, 7, 8 C

DATE OF PHOTO	TYPE	QUALITY	CLASS	NO OF CARDS	SOURCE OF PHOTO
Sept. 19 82					
CLASSIFICATION COPYRIGHTED			CAPTIONED BY CTB		

STAT

Declassified in Part - Sanitized Copy Approved for Release 2012/05/01 :

CIA-RDP88-00206R000300130038-2

Declassified in Part - Sanitized Copy Approved for Release 2012/05/01 :

CIA-RDP88-00206R000300130038-2

MAP REFERENCE
LATITUDE 33 53 N
LONGITUDE 35 30 E


COUNTRY LEBANON PROVINCE WILAYAT

AREA NO. SUBJECT SUBJECT SUBJECT SUBJECT SUBJECT SUBJECT SUBJECT SUBJECT

BEIRUT PALESTINIAN
WOMEN LEFT WITHOUT
DOMESTIC AND HUSBANDS FOLLOWING
THE MASSACRE AT SABRA CAMP.

8c

DATE OF PHOTO	TYPE	QUALITY	CLASS	NO OF CARDS	SOURCE OF
Sept 19 82					
CLASSIFICATION COPYRIGHTED			CAPTIONED BY (LP)		



STAT

FORM 174 OBSOLETE PREVIOUS

Declassified in Part - Sanitized Copy Approved for Release 2012/05/01 :

CIA-RDP88-00206R000300130038-2

Declassified in Part - Sanitized Copy Approved for Release 2012/05/01 :

CIA-RDP88-00206R000300130038-2-82

MAP REFERENCE

LATITUDE

LONGITUDE

33 52 N

35 30 E

COUNTRY LEBANON PROVINCE WAC 426C

AREA NO SUBJECT SUBJECT SUBJECT SUBJECT SUBJECT SUBJECT SUBJECT SUBJECT

B E I R U T B O D I E S O F C I
V I L I A N S K I L L E D D U R I N
G T H E M A S S A C R E O F T H E
S A B R E P A L E S T I N I A N C A M P.

8c

DATE OF PHOTO	TYPE	QUALITY	CLASS	NO OF CARDS	SOURCE
Sept 19 82					
CLASSIFICATION <u>COPYRIGHTED</u>			CAPTIONED BY <u>CIA</u>		

STAT

FORM 17A

OBSOLETE PREVIOUS

PHOTO ANALYSIS REPORT

Declassified in Part - Sanitized Copy Approved for Release 2012/05/01 :

CIA-RDP88-00206R000300130038-2

Declassified in Part - Sanitized Copy Approved for Release 2012/05/01 :

CIA-RDP88-00206R000300130038-2 .82

MAP REFERENCE

LATITUDE

LONGITUDE

33 52 N

35 20 E

COUNTRY LEBANON PROVINCE WAC 4062

AREA NO SUBJECT SUBJECT SUBJECT SUBJECT SUBJECT SUBJECT SUBJECT SUBJECT

REINFT BODIES OF CI
VILIAN S KILLED DURING
THE MASSACRE OF THE
SABRE PALESTINIAN CAMP.

8c

DATE OF PHOTO	TYPE	QUALITY	CLASS	NO OF CARDS	SO
Sept 19 82					
CLASSIFICATION COPYRIGHTED			CAPTIONED BY <u>CVB</u>		

STAT

FORM 174 OBSOLETE PREVIOUS

DIRTY ANALYSIS REPORT

Declassified in Part - Sanitized Copy Approved for Release 2012/05/01 :

CIA-RDP88-00206R000300130038-2


Declassified in Part - Sanitized Copy Approved for Release 2012/05/01 : CIA-RDP88-00206R000300130038-2

1637698 130700-82 MAP REFERENCE 33 23 N 35 21 E

COUNTRY LEBANON PROVINCE WAC 426 D

AREA NO	SUBJECT	SUBJECT	SUBJECT	SUBJECT	SUBJECT	SUBJECT	SUBJECT	SUBJECT
	A N S I A R		P A I N T E D		C A R T O			
	N S		R E P R E S E N T I N G		T H R E			
	E R E L I G I O N S		A R E M A D E					
	BY THE POW'S IN ISRAELI PRISON							
	CAMP.							

3,810



STAT

DATE OF PHOTO	TYPE	QUALITY	CLASS	NO OF CARDS	SOURCE
Sept. 19 82					
CLASSIFICATION	COPYRIGHTED		CAPTIONED BY. CIA		

PHOTO ANALYSIS REPORT

Declassified in Part - Sanitized Copy Approved for Release 2012/05/01 : CIA-RDP88-00206R000300130038-2

