

Declassified in Part - Sanitized Copy Approved for Release 2012/05/01 :
CIA-RDP88-00206R000300110002-3

MAP REFERENCE: *82* LATITUDE: *39 01N* LONGITUDE: *125 44E*

COUNTRY	<i>NORTH KOREA</i>			PROVINCE	<i>WAC 380A</i>			
AREA NO.	SUBJECT	SUBJECT	SUBJECT	SUBJECT	SUBJECT	SUBJECT	SUBJECT	SUBJECT
	<i>P</i>	<i>Y</i>	<i>O</i>	<i>N</i>	<i>G</i>	<i>Y</i>	<i>A</i>	<i>N</i>
	<i>S</i>	<i>I</i>	<i>N</i>	<i>F</i>	<i>R</i>	<i>O</i>	<i>N</i>	<i>T</i>
	<i>O</i>	<i>F</i>	<i>C</i>	<i>U</i>	<i>L</i>	<i>T</i>	<i>U</i>	<i>R</i>

*TRANSPORTING Delegates to 7th Congress of
LEAGUE OF SOCIALIST YOUTH*

4-5 Bottom

6, 10

STAT

DATE OF PHOTO	TYPE	QUALITY	CLASS	NO. OF CARDS	SOURCE OF PHOTOGRAPH
					<i>Korea, No. 12, 1981</i>
CLASSIFICATION				CAPTIONED BY	
OFFICIAL USE ONLY				<i>Leb</i>	

Declassified in Part - Sanitized Copy Approved for Release 2012/05/01 :
CIA-RDP88-00206R000300110002-3

Declassified in Part - Sanitized Copy Approved for Release 2012/05/01 :
 CIA-RDP88-00206R000300110002-3
 1021040 | 6-0300 82 | MAP REFERENCE | 39 01N | 125 44E

COUNTRY	NORTH KOREA				PROVINCE	Wac 380 A				
AREA NO.	SUBJECT	SUBJECT	SUBJECT	SUBJECT	SUBJECT	SUBJECT	SUBJECT	SUBJECT	SUBJECT	
	PY	ON	GY	ANG	10	7	TH	15	CONGR	20
	ESS	25	OF	LEAGUE	30	OF	SOC	40		
	1	AL	IST	YOUTH	50					

6-7 W_h

STAT

DATE OF PHOTO	TYPE	QUALITY	CLASS	NO. OF CARDS	SOURCE OF PHOTOGRAPH
					KOREA, no. 12, 1981
CLASSIFICATION	OFFICIAL USE ONLY			CAPTIONED BY	
				Reb	

Declassified in Part - Sanitized Copy Approved for Release 2012/05/01 :
 CIA-RDP88-00206R000300110002-3

Declassified in Part - Sanitized Copy Approved for Release 2012/05/01 :

CIA-RDP88-00206R000300110002-3 82

MAP REFERENCE

39 01N

LONGITUDE 125 44E

COUNTRY NORTH KOREA PROVINCE WAC 30A

AREA NO.	SUBJECT	SUBJECT	SUBJECT	SUBJECT	SUBJECT	SUBJECT	SUBJECT	SUBJECT
	PYONGYANG			10	7TH	15	CONGR	
	ESS	OF	LEAGUE	30		35	OF	SOCI
	1	ALIST	YOUTH	50				OCT 20-24

6-Batter

STAT

8

DATE OF PHOTO	TYPE	QUALITY	CLASS	NO OF CARDS	SOURCE OF PHOTOGRAPH
					KOREA, no. 12, 1981

CLASSIFICATION OFFICIAL USE ONLY CAPTIONED BY RCB

PHOTO ANALYSIS REPORT

Declassified in Part - Sanitized Copy Approved for Release 2012/05/01 :

CIA-RDP88-00206R000300110002-3

Declassified in Part - Sanitized Copy Approved for Release 2012/05/01 :

CIA-RDP88-00206R000300110002-3 82 MAP REFERENCE NIS LATITUDE 42 26N LONGITUDE 129 45E

COUNTRY	NORTH KOREA		PROVINCE	TAC 290B					
AREA NO.	SUBJECT	SUBJECT	SUBJECT	SUBJECT	SUBJECT	SUBJECT	SUBJECT	SUBJECT	
	H	O	E	R	X	O	N	G	
	O	K	I	M	J	O	N	G	
	U	T	I	O	N	A	R	Y	
	STRUGGLE AGAINST JAPAN						FEMALE		
	MONUMENT								
	SUK, REVOL								

STAT	10				SOURCE OF PHOTOGRAPH	Korea, No. 12, 1981	
CLASSIFICATION	DATE OF PHOTO	TYPE	QUALITY	CLASS	NO. OF CARDS	OFFICIAL USE ONLY	
						CAPTIONED BY Leb	

Declassified in Part - Sanitized Copy Approved for Release 2012/05/01 :

CIA-RDP88-00206R000300110002-3

Declassified in Part - Sanitized Copy Approved for Release 2012/05/01 :
 CIA-RDP88-00206R000300110002-3

1621551 *G-0000-82* MAP REFERENCE *42 26 N* LATITUDE *129 45 E* LONGITUDE

COUNTRY *NORTH KOREA* PROVINCE *Wac 290 B*

AREA NO.	SUBJECT	SUBJECT	SUBJECT	SUBJECT	SUBJECT	SUBJECT	SUBJECT	SUBJECT
	H	O	E	R	Y	O	N	G
	O	K	I	M	J	O	N	G
	U	T	I	O	N	A	R	I
	STRUGGLE AGAINST JAPAN							

10 M O N U M E N T *20*
25 S U K *35* R E V O L *40*
45 U T I O N A R Y *50* I N (F E M A L E)

STAT

DATE OF PHOTO	TYPE	QUALITY	CLASS	NO. OF CARDS	SOURCE OF PHOTOGRAPH
					<i>KOREA, 70.12.1981</i>
OFFICIAL USE ONLY				CAPTIONED BY	
				<i>LEB</i>	

PHOTO ANALYSIS REPORT

Declassified in Part - Sanitized Copy Approved for Release 2012/05/01 :
 CIA-RDP88-00206R000300110002-3

Declassified in Part - Sanitized Copy Approved for Release 2012/05/01 : CIA-RDP88-00206R000300110002-3

1621554		82		MAP REFERENCE		LATITUDE		LONGITUDE	
42		26N		129		WE			
COUNTRY NORTH KOREA				PROVINCE TAC 290B					
AREA NO.	SUBJECT	SUBJECT	SUBJECT	SUBJECT	SUBJECT	SUBJECT	SUBJECT	SUBJECT	SUBJECT
	5		10	GENERAL				20	
	15		30				35		40
	45		50						

HOERYONG [GENERAL] VI
EW

6

STAT

DATE OF PHOTO	TYPE	QUALITY	CLASS	NO. OF CARDS	SOURCE OF PHOTOGRAPH
					Korea, No. 12, 1981
CLASSIFICATION				CAPTIONED BY	
OFFICIAL USE				LEB	

FORM ONLY PHOTO ANALYSIS REPORT

Declassified in Part - Sanitized Copy Approved for Release 2012/05/01 : CIA-RDP88-00206R000300110002-3

Declassified in Part - Sanitized Copy Approved for Release 2012/05/01 :
 CIA-RDP88-00206R000300110002-3

MAP REFERENCE: 1621555 | 82 | LATITUDE: 42 26N | LONGITUDE: 129 45E

COUNTRY: NORTH KOREA | PROVINCE: NAC 290B

AREA NO.	SUBJECT	SUBJECT	SUBJECT	SUBJECT	SUBJECT	SUBJECT	SUBJECT	SUBJECT
	H O E R Y ⁵ O N G ¹⁰		H O E R Y ¹⁵ O N G ²⁰					
	O A L ⁴⁵ M I N I N G ³⁰		M A C H I N E R Y ²⁵					
	P L A N T ⁴⁵							

top

25

STAT

DATE OF PHOTO	TYPE	QUALITY	CLASS	NO OF CARDS	SOURCE OF PHOTOGRAPH
					Korea, No. 12, 1981
OFFICIAL USE ONLY				CAPTIONED BY	
				LeB	

MICRO ANALYTICAL DEPT

Declassified in Part - Sanitized Copy Approved for Release 2012/05/01 :
 CIA-RDP88-00206R000300110002-3

Declassified in Part - Sanitized Copy Approved for Release 2012/05/01 : CIA-RDP88-00206R000300110002-3

COUNTRY NORTH KOREA		PROVINCE WAC 380 A					
AREA NO.	SUBJECT	SUBJECT	SUBJECT	SUBJECT	SUBJECT	SUBJECT	SUBJECT
	T A E A N	(T) A E A N				R E V O L U T	
	I D N A R Y	M U S E U M					

STAT 7, 10

DATE OF PHOTO	TYPE	QUALITY	CLASS	NO. OF CARDS	SOURCE OF PHOTOGRAPH KOREA, No. 12, 1982
CLASSIFICATION	OFFICIAL USE ONLY			CAPTIONED BY LEB	

PHOTO ANALYSIS REPORT

Declassified in Part - Sanitized Copy Approved for Release 2012/05/01 : CIA-RDP88-00206R000300110002-3

Declassified in Part - Sanitized Copy Approved for Release 2012/05/01 :

CIA-RDP88-00206R000300110002-3

MAP REFERENCE

LONGITUDE

1001000 B-0001-82

COUNTRY NORTH KOREA PROVINCE

AREA NO. SUBJECT SUBJECT SUBJECT SUBJECT SUBJECT SUBJECT SUBJECT SUBJECT

LOUD SPEAKERS ON VAN
USED AT HARVEST TIME
TO CALL VILLAGERS TO
GATHER RICE IN TAEDONG COUNTY,
PYONGAN NAMDO

STAT

23

DATE OF PHOTO	TYPE	QUALITY	CLASS	NO OF CARDS	SOURCE OF PHOTOGRAPH
					ROPEA, NO. 12, 1982
OFFICIAL USE			CAPTIONED BY		
			Le's		

PHOTO ANALYSIS REPORT

Declassified in Part - Sanitized Copy Approved for Release 2012/05/01 :

CIA-RDP88-00206R000300110002-3

Declassified in Part - Sanitized Copy Approved for Release 2012/05/01 : CIA-RDP88-00206R000300110002-3

1621556		G-000-82		MAP REFERENCE		38 5.5N		125 30E		STAT	
COUNTRY NORTH KOREA				PROVINCE				[REDACTED]			
AREA NO.	SUBJECT	SUBJECT	SUBJECT	SUBJECT	SUBJECT	SUBJECT	SUBJECT	SUBJECT	SUBJECT	SUBJECT	SUBJECT
	KIXANG		TRACTOR				PLT				K
	UMSONG										
Front Cover											

DATE OF PHOTO		TYPE		QUALITY		CLASS		NO. OF CARDS		SOURCE OF PHOTOGRAPH	
										Korea, No. 3, 1981	
CLASSIFICATION						CAPTIONED BY					
OFFICIAL USE						LIL					

PHOTO ANALYSIS REPORT

Declassified in Part - Sanitized Copy Approved for Release 2012/05/01 : CIA-RDP88-00206R000300110002-3

Declassified in Part - Sanitized Copy Approved for Release 2012/05/01 : CIA-RDP88-00206R000300110002-3

COUNTRY NORTH Korea		PROVINCE WAC 290C					
AREA NO.	SUBJECT	SUBJECT	SUBJECT	SUBJECT	SUBJECT	SUBJECT	SUBJECT
K O M D O K						M O N U M E N T	
A T	E N T R A N C E			T O	3	R E	
V O L U N T I O N				R E D		F L A G A P R I L	
5 T H P I T							

STAT

DATE OF PHOTO	TYPE	QUALITY	CLASS	NO. OF CARDS	SOURCE OF PHOTOGRAPH
					Korea, no. 3, 1981
OFFICIAL USE				CAPTIONED BY	
				R 9 B	

Declassified in Part - Sanitized Copy Approved for Release 2012/05/01 : CIA-RDP88-00206R000300110002-3

COUNTRY <i>NORTH Korea</i>		PROVINCE <i>Wac 290C</i>					
AREA NO. <i>1621558</i>	SUBJECT <i>IG-0000-82</i>	SUBJECT	SUBJECT	SUBJECT	SUBJECT	SUBJECT	SUBJECT
<i>K O M D O K</i>				<i>L O N G D I S</i>			
<i>T A N C E</i>		<i>C O N V E Y</i>		<i>O R</i>		<i>I N K O</i>	
<i>M D O K</i>		<i>M I N E</i>					

H top left

STAT

DATE OF PHOTO	TYPE	QUALITY	CLASS	NO. OF CARDS	SOURCE OF PHOTOGRAPH <i>Korea, no. 3, 1981</i>
OFFICIAL USE ONLY				CAPTIONED BY <i>LGB</i>	

Declassified in Part - Sanitized Copy Approved for Release 2012/05/01 : CIA-RDP88-00206R000300110002-3

Declassified in Part - Sanitized Copy Approved for Release 2012/05/01 : CIA-RDP88-00206R000300110002-3

162156U *10 0500 82* MAP REFERENCE *40 36 N* LONGITUDE *128 22 E*

COUNTRY NORTH KOREA		PROVINCE WAC 290C					
AREA NO.	SUBJECT	SUBJECT	SUBJECT	SUBJECT	SUBJECT	SUBJECT	SUBJECT
KOMDOK	5		NO.	2	ORE	DRE	20
SING	25	PLANT	30	CONTROL	35	40	
ROOM	45		50				

5 top

STAT	<i>14</i>				SOURCE OF PHOTOGRAPH <i>Korea No. 3, 1981</i>
DATE OF PHOTO	TYPE	QUALITY	CLASS	NO OF CARDS	
CLASSIFICATION	OFFICIAL USE ONLY		CAPTIONED BY <i>LEB</i>		

PHOTO ANALYSIS REPORT

Declassified in Part - Sanitized Copy Approved for Release 2012/05/01 : CIA-RDP88-00206R000300110002-3

Declassified in Part - Sanitized Copy Approved for Release 2012/05/01 : NGITUD
 CIA-RDP88-00206R000300110002-3

1621561		G-0002 82		40 36 N		128 22 E	
COUNTRY NORTH KOREA				PROVINCE WAC 290C			
AREA NO.	SUBJECT	SUBJECT	SUBJECT	SUBJECT	SUBJECT	SUBJECT	SUBJECT
			KUMGOL		MORKE		

5 Bottom

STAT

DATE OF PHOTO		TYPE	QUALITY	CLASS	NO. OF CARDS	SOURCE OF PHOTOGRAPH
					7, 10	Korea No. 3, 1981
CLASSIFICATION				CAPTIONED BY		
				LOB		

OFFICIAL USE ONLY

PHOTO ANALYSIS REPORT

Declassified in Part - Sanitized Copy Approved for Release 2012/05/01 : NGITUDE

CIA-RDP88-00206R000300110002-3
 1621562 | *U V U U A 82* | MAP REFERENCE
 38 20N | 125 12E

COUNTRY	NORTH KOREA			PROVINCE	Wac 380A		
AREA NO.	SUBJECT	SUBJECT	SUBJECT	SUBJECT	SUBJECT	SUBJECT	SUBJECT
U	L	L	U	L			
O	N	V	E	O	R	O	V
T	E						

S U S P E N S I O N
M I N E S I
120N

STAT 14

DATE OF PHOTO	TYPE	QUALITY	CLASS	NO. OF CARDS

CLASSIFICATION **OFFICIAL USE ONLY** CAPTIONED BY *LEB*

PHOTO ANALYSIS REPORT

Declassified in Part - Sanitized Copy Approved for Release 2012/05/01 : NGITUDE

CIA-RDP88-00206R000300110002-3

Declassified in Part - Sanitized Copy Approved for Release 2012/05/01 : CIA-RDP88-00206R000300110002-3

COUNTRY NORTH KOREA		PROVINCE Wac 380A					
AREA NO.	SUBJECT	SUBJECT	SUBJECT	SUBJECT	SUBJECT	SUBJECT	SUBJECT
	5		10		15		20
	25		30		35		40
	45		50				

ULLY U L I R O N M I N E

B. left

14

DATE OF PHOTO	TYPE	QUALITY	CLASS	NO. OF CARDS	SOURCE OF PHOTOGRAPH
					Korea No. 3, 1981
CLASSIFICATION				CAPTIONED BY	
OFFICIAL USE ONLY				<i>Rob</i>	

PHOTO ANALYSIS REPORT

Declassified in Part - Sanitized Copy Approved for Release 2012/05/01 : CIA-RDP88-00206R000300110002-3

Declassified in Part - Sanitized Copy Approved for Release 2012/05/01 :
 CIA-RDP88-00206R000300110002-3 82

1041004		MAP REFERENCE		LATTITUDE		LONGITUDE	
NORTH KOREA		PROVINCE		Wac 380A			
AREA NO.	SUBJECT	SUBJECT	SUBJECT	SUBJECT	SUBJECT	SUBJECT	SUBJECT
U L L Y	U L		L O N G		D I S T A N C E		
E	I R O N	O R E			C O N V E Y E R		
L I N K I N G					I S L E T S		T O C O A S T

STAT 2, 14

DATE OF PHOTO	TYPE	QUALITY	CLASS	NO. OF CARDS	SOURCE OF PHOTOGRAPH
					Korea, No. 3, 1981
OFFICIAL USE ONLY				CAPTIONED BY	
				Rob	

Declassified in Part - Sanitized Copy Approved for Release 2012/05/01 :
 CIA-RDP88-00206R000300110002-3

Declassified in Part - Sanitized Copy Approved for Release 2012/05/01 :
 CIA-RDP88-00206R000300110002-3 *82* MAP REFERENCE LATITUDE 39 01N LONGITUDE 125 44E

COUNTRY NORTH KOREA PROVINCE Wac 380 A

AREA NO.	SUBJECT	SUBJECT	SUBJECT	SUBJECT	SUBJECT	SUBJECT	SUBJECT	SUBJECT
	5		10		15		20	
	25		30		35		40	
	45		50					

B. Left

STAT

7, 17

DATE OF PHOTO	TYPE	QUALITY	CLASS	NO. OF CARDS	SOURCE OF PHOTOGRAPH
					Korea, No. 3, 1981

CLASSIFICATION OFFICIAL USE ONLY CAPTIONED BY *Rob*

FORM PHOTO ANALYSIS REPORT

Declassified in Part - Sanitized Copy Approved for Release 2012/05/01 :
 CIA-RDP88-00206R000300110002-3

Declassified in Part - Sanitized Copy Approved for Release 2012/05/01 : CIA-RDP88-00206R000300110002-3

COUNTRY NORTH KOREA		PROVINCE WUC 380 A					
AREA NO.	SUBJECT	SUBJECT	SUBJECT	SUBJECT	SUBJECT	SUBJECT	SUBJECT
	5	10		15	20		
	25	30		35	40		
	45	50					

MAP REFERENCE: **39 01N 125 44E**

PYONGYANG **PYONGYANG**
① THERMAL POWER PLANT

STAT

17

DATE OF PHOTO	TYPE	QUALITY	CLASS	NO. OF CARDS	SOURCE OF PHOTOGRAPH
					KOREA NO. 3, 1981
CLASSIFICATION	OFFICIAL USE ONLY			CAPTIONED BY	
				RUB	

PHOTO ANALYSIS REPORT

Declassified in Part - Sanitized Copy Approved for Release 2012/05/01 : CIA-RDP88-00206R000300110002-3

Declassified in Part - Sanitized Copy Approved for Release 2012/05/01 : CIA-RDP88-00206R000300110002-3

COUNTRY NORTH KOREA		PROVINCE WUC-380 A														
AREA NO.	SUBJECT	SUBJECT	SUBJECT	SUBJECT	SUBJECT	SUBJECT	SUBJECT									
S	A	M	S	O	K	(F)A	R	M	I	N	G	V	I	L	L	
A	G	E	I	N	E	A	S	T	E	R	N	S	U	B	U	R
B	S	O	F	P	Y	O	N	G	Y	A	N	G				

P. 12

6, 24

STAT

DATE OF PHOTO	TYPE	QUALITY	CLASS	NO. OF CARDS	SOURCE OF PHOTOGRAPH
					KOREA, No. 3, 1981
OFFICIAL USE ONLY				CAPTIONED BY	
				RUB	

MICRO ANALYSIS REPORT

Declassified in Part - Sanitized Copy Approved for Release 2012/05/01 : CIA-RDP88-00206R000300110002-3

Declassified in Part - Sanitized Copy Approved for Release 2012/05/01 :
 CIA-RDP88-00206R000300110002-3 82

MAP REFERENCE: 16215b8
 LATITUDE: 39 08N
 LONGITUDE: 125 57E

COUNTRY: NORTH KOREA
 PROVINCE: Wuc 380 A

AREA NO.	SUBJECT	SUBJECT	SUBJECT	SUBJECT	SUBJECT	SUBJECT	SUBJECT	SUBJECT								
S	A	M	S	O	K	(F)	A	R	M	I	N	G	V	I	L	L
A	G	E	I	N	E	A	S	T	E	R	N	S	U	B	U	R
B	S	O	F	P	Y	O	N	G	Y	A	N	G				

13

24

DATE OF PHOTO	TYPE	QUALITY	CLASS	NO. OF CARDS	SOURCE OF PHOTOGRAPH
					KOREA, No. 3, 1981
OFFICIAL USE ONLY				CAPTIONED BY	
				2CB	

Declassified in Part - Sanitized Copy Approved for Release 2012/05/01 :
 CIA-RDP88-00206R000300110002-3

CIA-RDP88-00206R000300110002-3

MAP REFERENCE

LATITUDE

LONGITUDE

39 08 N

125 54 E

COUNTRY

NORTH Korea

PROVINCE

Wac 380 A

AREA NO.

SUBJECT

SUBJECT

SUBJECT

SUBJECT

SUBJECT

SUBJECT

SUBJECT

SUBJECT

S A M S O K

VEGETABLES

R O W N A S

R E S U L T O F

W S P R I N K L E R

I R R I G A T I O N

S Y S T E M

B U M P E R C R O P

9

24

STAT

DATE OF PHOTO

TYPE

QUALITY

CLASS

NO. OF CARDS

SOURCE OF PHOTOGRAPH

KOREA, No. 3, 1981

CLASSIFICATION

OFFICIAL USE ONLY

CAPTIONED BY

XGS

CIA-RDP88-00206R000300110002-3

Declassified in Part - Sanitized Copy Approved for Release 2012/05/01 : CIA-RDP88-00206R000300110002-3 82

MAP REFERENCE: 39 08 N 125 54 E

COUNTRY NORTH Korea		PROVINCE MAC 380 A						
AREA NO.	SUBJECT	SUBJECT	SUBJECT	SUBJECT	SUBJECT	SUBJECT	SUBJECT	SUBJECT
	5		10	RICE	15	FIELD		20
	25		30		35			40
	45		50					

STAT 24

DATE OF PHOTO	TYPE	QUALITY	CLASS	NO. OF CARDS	SOURCE OF PHOTOGRAPH KOREA, No. 3, 1981
OFFICIAL USE ONLY				CAPTIONED BY LWS	

Declassified in Part - Sanitized Copy Approved for Release 2012/05/01 : CIA-RDP88-00206R000300110002-3

Declassified in Part - Sanitized Copy Approved for Release 2012/05/01 :
 CIA-RDP88-00206R000300110002-3 82

COUNTRY NORTH Korea				PROVINCE nac 380 A			
AREA NO.	SUBJECT	SUBJECT	SUBJECT	SUBJECT	SUBJECT	SUBJECT	SUBJECT
	KUM	GANG	- SAN		P	Y O H U N	
	①	E M P L E					

MAP REFERENCE
 1621311 160000
 LATITUDE
 38 49 N
 LONGITUDE
 127 50 E

16

7, 10

STAT

DATE OF PHOTO	TYPE	QUALITY	CLASS	NO. OF CARDS	SOURCE OF PHOTOGRAPH KOREA, no. 3, 1981
CLASSIFICATION OFFICIAL USE				CAPTIONED BY LUB	

Declassified in Part - Sanitized Copy Approved for Release 2012/05/01 :
 CIA-RDP88-00206R000300110002-3

Declassified in Part - Sanitized Copy Approved for Release 2012/05/01 : CIA-RDP88-00206R000300110002-3 52

MAP REFERENCE: 38 02N 125 42E

COUNTRY: NORTH KOREA PROVINCE: WAC 380A

AREA NO.	SUBJECT	SUBJECT	SUBJECT	SUBJECT	SUBJECT	SUBJECT	SUBJECT	SUBJECT
	H A E J U		H A E J U		S H O E		F A	
	C T O R Y							

Blur

STAT 25

DATE OF PHOTO	TYPE	QUALITY	CLASS	NO. OF CARDS	SOURCE OF PHOTOGRAPH
					Korea, No. 3, 1981
OFFICIAL USE ONLY				CAPTIONED BY	
				LEB	

PHOTO ANALYSIS REPORT

Declassified in Part - Sanitized Copy Approved for Release 2012/05/01 : CIA-RDP88-00206R000300110002-3

Declassified in Part - Sanitized Copy Approved for Release 2012/05/01 :
 CIA-RDP88-00206R000300110002-3 72

MAP REFERENCE: 1621515 16
 LATITUDE: 38 02N
 LONGITUDE: 125 42E

COUNTRY: NORTH KOREA
 PROVINCE: WAC 380A

AREA NO.	SUBJECT	SUBJECT	SUBJECT	SUBJECT	SUBJECT	SUBJECT	SUBJECT	SUBJECT											
	H	A	E	J	U		H	A	E	J	U		S	H	O	E		F	A
	C	T	O	R	y														

lap

25

STAT

DATE OF PHOTO	TYPE	QUALITY	CLASS	NO. OF CARDS	SOURCE OF PHOTOGRAPH
					Korea, No. 3, 1981

CLASSIFICATION: OFFICIAL USE ONLY
 CAPTIONED BY: RLB

Declassified in Part - Sanitized Copy Approved for Release 2012/05/01 : CIA-RDP88-00206R000300110002-3

MAP REFERENCE: 82, LATITUDE: 38 02 N, LONGITUDE: 125 42 E

COUNTRY NORTH KOREA		PROVINCE WAC 380 A					
AREA NO.	SUBJECT	SUBJECT	SUBJECT	SUBJECT	SUBJECT	SUBJECT	SUBJECT
	H A E J U		H A E J U		C H E M I C A		
	L F E R T I L I Z E R				P L A N T		

STAT 15

DATE OF PHOTO	TYPE	QUALITY	CLASS	NO OF CARDS	SOURCE OF PHOTOGRAPH KOREA No. 4, 1981
CLASSIFICATION	OFFICIAL USE ONLY		CAPTIONED BY REB		

PHOTO ANALYSIS REPORT
Declassified in Part - Sanitized Copy Approved for Release 2012/05/01 : CIA-RDP88-00206R000300110002-3

Declassified in Part - Sanitized Copy Approved for Release 2012/05/01 :
 CIA-RDP88-00206R000300110002-3 82

MAP REFERENCE: 1021515 10-000000
 LATITUDE: 38 02 N
 LONGITUDE: 125 42 E

COUNTRY: NORTH KOREA
 PROVINCE: WANGJON 380 A

AREA NO.	SUBJECT	SUBJECT	SUBJECT	SUBJECT	SUBJECT	SUBJECT	SUBJECT	SUBJECT	SUBJECT								
	H	A	E	J	U	H	A	E	J	U	C	H	E	M	I	C	A
	L	F	E	R	T	I	L	I	Z	E	R	P	L	A	N	T	

15

STAT

DATE OF PHOTO	TYPE	QUALITY	CLASS	NO. OF CARDS	SOURCE OF PHOTOGRAPH
					KOREA, 710. 4, 1961

CLASSIFICATION: OFFICIAL USE
 CAPTIONED BY: LEB

Declassified in Part - Sanitized Copy Approved for Release 2012/05/01 :
 CIA-RDP88-00206R000300110002-3

Declassified in Part - Sanitized Copy Approved for Release 2012/05/01 : CIA-RDP88-00206R000300110002-3

1621576 10 00 82

MAP REFERENCE: 39 50N

LATITUDE: 127 38E

COUNTRY: NORTH KOREA

PROVINCE: Wac 380B

AREA NO.	SUBJECT	SUBJECT	SUBJECT	SUBJECT	SUBJECT	SUBJECT	SUBJECT	SUBJECT
	H A M H U N G	N I T R O	F E R T					
	L T	H U N G N A M	P L A N T					
	D E R N I Z A T I O N	PROJECT						

STAT

15

DATE OF PHOTO	TYPE	QUALITY	CLASS	NO. OF CARDS	SOURCE OF PHOTOGRAPH
					KOREA, No. 1, 1981
OFFICIAL USE ONLY			CAPTIONED BY		
			P&B		

PHOTO ANALYSIS REPORT

Declassified in Part - Sanitized Copy Approved for Release 2012/05/01 : CIA-RDP88-00206R000300110002-3

Declassified in Part - Sanitized Copy Approved for Release 2012/05/01 :
 CIA-RDP88-00206R000300110002-3

COUNTRY		PROVINCE		MAP REFERENCE	LATITUDE	LONGITUDE
NORTH KOREA		MAC 290 C		NIS	40 12N	128 15E
AREA NO.	SUBJECT	SUBJECT	SUBJECT	SUBJECT	SUBJECT	SUBJECT
	5	10	15	20	25	30
	PUKCHONG	GUN	KWAI	L		
	(FRUIT)	COUNTY	ORCHARD			
	(COVERS	40	- KM	LONG	AREA)	

P. 16

24

STAT

DATE OF PHOTO	TYPE	QUALITY	CLASS	NO OF CARDS	SOURCE OF PHOTOGRAPH
					Korea, No. 4, 1981
OFFICIAL USE ONLY					CAPTIONED BY
CLASSIFICATION					LEB

Declassified in Part - Sanitized Copy Approved for Release 2012/05/01 :
 CIA-RDP88-00206R000300110002-3

Declassified in Part - Sanitized Copy Approved for Release 2012/05/01 :

CIA-RDP88-00206R000300110002-3 MAP REFERENCE 40 10N 128 20E

COUNTRY	PROVINCE	AREA NO.	SUBJECT	SUBJECT	SUBJECT	SUBJECT	SUBJECT	SUBJECT	SUBJECT
NORTH KOREA	WAO 290C								
		Y	O	N	G	J	O	N	- R I
									A P P L E
		R	V	E	S	T			H A

STAT

24

DATE OF PHOTO	TYPE	QUALITY	CLASS	NO OF CARDS	SOURCE OF PHOTOGRAPH
					KOREA , No. 7, 1981
CLASSIFICATION			CAPTIONED BY		
OFFICIAL USE ONLY			LEB		

PHOTO ANALYSIS DEPARTMENT

Declassified in Part - Sanitized Copy Approved for Release 2012/05/01 :

CIA-RDP88-00206R000300110002-3

Declassified in Part - Sanitized Copy Approved for Release 2012/05/01 :

CIA-RDP88-00206R000300110002-3 82

COUNTRY NORTH KOREA		PROVINCE UNLOCATED						LONGITUDE	
AREA NO.	SUBJECT	SUBJECT	SUBJECT	SUBJECT	SUBJECT	SUBJECT	SUBJECT	SUBJECT	
	A E G U K	K N	T T E D			G O O D S			
	FACTORY								

STAT

2, 22

DATE OF PHOTO	TYPE	QUALITY	CLASS	NO. OF CARDS	SOURCE OF PHOTOGRAPH KOREA, No. 4, 1981
CLASSIFICATION OFFICIAL USE ONLY		CAPTIONED BY LEB			

Declassified in Part - Sanitized Copy Approved for Release 2012/05/01 :

CIA-RDP88-00206R000300110002-3

Declassified in Part - Sanitized Copy Approved for Release 2012/05/01 :

CIA-RDP88-00206R000300110002-3

MAP REFERENCE

LATITUDE

LONGITUDE

102130U

10 020502

39 01N

125 44E

COUNTRY

NORTH KOREA

PROVINCE

WAO 380A

AREA NO.

SUBJECT

SUBJECT

SUBJECT

SUBJECT

SUBJECT

SUBJECT

SUBJECT

SUBJECT

AY	ON	GY	ANG	10	PI	PA	ST	RE	20
ET	25	AL	ONG	30	PO	TONG	35	R	40
R,	45			50					

4

STAT

6

DATE OF PHOTO

TYPE

QUALITY

CLASS

NO. OF CARDS

SOURCE OF PHOTOGRAPH

KOREA, No. 5, 1981

CLASSIFICATION

OFFICIAL USE ONLY

CAPTIONED BY

PEB

Declassified in Part - Sanitized Copy Approved for Release 2012/05/01 :

CIA-RDP88-00206R000300110002-3

Declassified in Part - Sanitized Copy Approved for Release 2012/05/01 :

CIA-RDP88-00206R000300110002-3

MAP REFERENCE

LATITUDE

LONGITUDE

39 01N 125 44E

COUNTRY

NORTH KOREA

PROVINCE

WAO 380A

AREA NO.

SUBJECT

SUBJECT

SUBJECT

SUBJECT

SUBJECT

SUBJECT

SUBJECT

SUBJECT

5	10	15	20
PYONGYANG	MONUMENT		
25	30	35	40
COMMEMORATING	"IMPROV		
45	50		
EMENT OF	POTONG RIVER"		
ON PONGHWA HILL.			

5 TOP

10

STAT

DATE OF PHOTO	TYPE	QUALITY	CLASS	NO. OF CARDS	SOURCE OF PHOTOGRAPH
					KOREA No. 5, 1981
OFFICIAL USE			CAPTIONED BY		
			LJB		

FORM PREVIOUS

QUOTA ANALYTIC REPORT

Declassified in Part - Sanitized Copy Approved for Release 2012/05/01 :

CIA-RDP88-00206R000300110002-3

Declassified in Part - Sanitized Copy Approved for Release 2012/05/01 :

CIA-RDP88-00206R000300110002-3

MAP REFERENCE

LATITUDE

LONGITUDE

10 20 30 40 50

39 01N

125 44E

COUNTRY NORTH KOREA				PROVINCE WUC 380A				
AREA NO.	SUBJECT	SUBJECT	SUBJECT	SUBJECT	SUBJECT	SUBJECT	SUBJECT	SUBJECT
	5		10		15		20	
	PYONGYANG			CHANGGWAN				
	25		30		35		40	
	STREET			APARTMENTS				
	45		50					

5 bottom

7,10

STAT

DATE OF PHOTO	TYPE	QUALITY	CLASS	NO. OF CARDS	SOURCE OF PHOTOGRAPH
					KOREA No. 5, 1981
CLASSIFICATION			CAPTIONED BY		
OFFICIAL USE ONLY			ZEB		

FORM 100-10 (REV. 11-69)

PHOTO ANALYSIS REPORT

Declassified in Part - Sanitized Copy Approved for Release 2012/05/01 :

CIA-RDP88-00206R000300110002-3

Declassified in Part - Sanitized Copy Approved for Release 2012/05/01 :

CIA-RDP88-00206R000300110002-3

MAP REFERENCE

LATITUDE

LONGITUDE

1021000

39 01N

125 44E

COUNTRY

NORTH KOREA

PROVINCE

Wac 380A

AREA NO.

SUBJECT

SUBJECT

SUBJECT

SUBJECT

SUBJECT

SUBJECT

SUBJECT

SUBJECT

PYONGYANG

POTONGGAN

G HOTEL FR

POTONG RI

VER

6

7, 10

STAT

DATE OF PHOTO

TYPE

QUALITY

CLASS

NO. OF CARDS

SOURCE OF PHOTOGRAPH

KOREA No. 5, 1981

CLASSIFICATION

USE ONLY

CAPTIONED BY

LB

Declassified in Part - Sanitized Copy Approved for Release 2012/05/01 :

CIA-RDP88-00206R000300110002-3

Declassified in Part - Sanitized Copy Approved for Release 2012/05/01 : CIA-RDP88-00206R000300110002-3

MAP REFERENCE: *39 01N* LATITUDE: *39 01N* LONGITUDE: *125 44E*

COUNTRY: *NORTH Korea* PROVINCE: *Wac 380A*

AREA NO.	SUBJECT	SUBJECT	SUBJECT	SUBJECT	SUBJECT	SUBJECT	SUBJECT	SUBJECT
	<i>P</i>	<i>Y</i>	<i>O</i>	<i>N</i>	<i>G</i>	<i>Y</i>	<i>A</i>	<i>N</i>
	<i>G</i>	<i>A</i>	<i>N</i>	<i>G</i>	<i>P</i>	<i>A</i>	<i>L</i>	<i>A</i>
	<i>C</i>	<i>U</i>	<i>L</i>	<i>T</i>	<i>U</i>	<i>R</i>	<i>E</i>	<i>F</i>
	<i>I</i>	<i>V</i>	<i>E</i>	<i>R</i>	<i>F</i>	<i>R</i>	<i>P</i>	<i>O</i>

7 top

7, 10

STAT

DATE OF PHOTO	TYPE	QUALITY	CLASS	NO. OF CARDS	SOURCE OF PHOTOGRAPH
					<i>Korea, No. 5, 1981</i>
CLASSIFICATION				CAPTIONED BY	
OFFICIAL USE ONLY				<i>LEB</i>	

Declassified in Part - Sanitized Copy Approved for Release 2012/05/01 : CIA-RDP88-00206R000300110002-3

COUNTRY <i>NORTH Korea</i>		PROVINCE <i>WAC 380A</i>					
AREA NO.	SUBJECT	SUBJECT	SUBJECT	SUBJECT	SUBJECT	SUBJECT	SUBJECT
	<i>5</i>		<i>10</i>		<i>15</i>		<i>20</i>
<i>P</i>	<i>Y</i>	<i>O</i>	<i>N</i>	<i>G</i>	<i>C</i>	<i>H</i>	<i>L</i>
<i>S</i>	<i>T</i>	<i>R</i>	<i>E</i>	<i>E</i>	<i>T</i>	<i>L</i>	<i>L</i>
	<i>25</i>		<i>30</i>		<i>35</i>		<i>40</i>
	<i>45</i>		<i>50</i>				

STAT *6, 10*

DATE OF PHOTO	TYPE	QUALITY	CLASS	NO. OF CARDS	SOURCE OF PHOTOGRAPH <i>Korea, No. 5, 1991</i>
OFFICIAL USE ONLY				CAPTIONED BY <i>LeB</i>	

PHOTO ANALYTIC REPORT

Declassified in Part - Sanitized Copy Approved for Release 2012/05/01 : CIA-RDP88-00206R000300110002-3

Declassified in Part - Sanitized Copy Approved for Release 2012/05/01 : CIA-RDP88-00206R000300110002-3

COUNTRY NORTH Korea		PROVINCE Wac 290C					
AREA NO.	SUBJECT	SUBJECT	SUBJECT	SUBJECT	SUBJECT	SUBJECT	SUBJECT
	TAN	CHON	(POSS)			15 AUGUST	20
	28	25 MINING				35 MACHINERY	P
	LANT	45 NO,		50		SHOP	

STAT **25**

DATE OF PHOTO	TYPE	QUALITY	CLASS	NO. OF CARDS	SOURCE OF PHOTOGRAPH Korea, No. , 1981
CLASSIFICATION CONFIDENTIAL USE				CAPTIONED BY ReB	

Declassified in Part - Sanitized Copy Approved for Release 2012/05/01 : CIA-RDP88-00206R000300110002-3

Declassified in Part - Sanitized Copy Approved for Release 2012/05/01 : CIA-RDP88-00206R000300110002-3

COUNTRY: NORTH KOREA PROVINCE: Wac 380A
 MAP REFERENCE: 38 51 N LATITUDE: 125 33 E LONGITUDE:

AREA NO.	SUBJECT	SUBJECT	SUBJECT	SUBJECT	SUBJECT	SUBJECT	SUBJECT	SUBJECT							
	T	A	E	A	N	Ⓡ	A	E	A	N	H	E	A	V	Y
	A	C	H	I	N	E	P	L	A	N	T				

2 B. ref

STAT

21

DATE OF PHOTO	TYPE	QUALITY	CLASS	NO. OF CARDS	SOURCE OF PHOTOGRAPH
					Korea, no. 8, 1981
CLASSIFICATION: SPECIAL USE				CAPTIONED BY: LGB	

PHOTO ANALYSIS REPORT

Declassified in Part - Sanitized Copy Approved for Release 2012/05/01 : CIA-RDP88-00206R000300110002-3

Declassified in Part - Sanitized Copy Approved for Release 2012/05/01 : CIA-RDP88-00206R000300110002-3

1621000		MAP REFERENCE		LATITUDE		LONGITUDE	
1621000				41 47N		129 48E	
COUNTRY NORTH KOREA				PROVINCE WUC 29UC			
AREA NO.	SUBJECT	SUBJECT	SUBJECT	SUBJECT	SUBJECT	SUBJECT	SUBJECT
	5		10		15		20
CH	OW	G	JIN	IR	ON	7	STE
							E
	25		30		35		40
L	PL	K	M	CH	AE	K	
	45		50				

P. 3 top right

STAT

17

DATE OF PHOTO	TYPE	QUALITY	CLASS	NO. OF CARDS	SOURCE OF PHOTOGRAPH
					Korea, no. 8, 1981
CLASSIFICATION				CAPTIONED BY	
USE				26B	

PHOTO ANALYSIS REPORT

Declassified in Part - Sanitized Copy Approved for Release 2012/05/01 : CIA-RDP88-00206R000300110002-3

Declassified in Part - Sanitized Copy Approved for Release 2012/05/01 : CIA-RDP88-00206R000300110002-3

1621589		MAP REFERENCE		39 38N		127 05E	
COUNTRY NORTH Korea				PROVINCE MAC 380 B			
AREA NO.	SUBJECT	SUBJECT	SUBJECT	SUBJECT	SUBJECT	SUBJECT	SUBJECT
	5		10		15		20
	SONGNI		(PROB)		SUNGR1		
	25		30		35		40
	CHEMICAL		PLANT				
	45		50				
4							
15							
DATE OF PHOTO		TYPE	QUALITY	CLASS	NO. OF CARDS	SOURCE OF PHOTOGRAPH	
						Korea, No. 8, 1981	
CLASSIFICATION				CAPTIONED BY			
OFFICIAL USE				Lab			

Declassified in Part - Sanitized Copy Approved for Release 2012/05/01 : CIA-RDP88-00206R000300110002-3

Declassified in Part - Sanitized Copy Approved for Release 2012/05/01 : CIA-RDP88-00206R000300110002-3

COUNTRY NORTH KOREA		PROVINCE WAC 290 B					
AREA NO.	SUBJECT	SUBJECT	SUBJECT	SUBJECT	SUBJECT	SUBJECT	SUBJECT
	H O E R Y O N G		H O E R Y O N G				
	I N G	M A C H I N E	P L T				
							COAL

p. stop left

25

STAT	DATE OF PHOTO	TYPE	QUALITY	CLASS	NO. OF CARDS	SOURCE OF PHOTOGRAPH Korea, 710. 8, 1981
CLASSIFICATION	OFFICIAL USE ONLY			CAPTIONED BY ZLB		

PHOTO ANALYSIS REPORT

Declassified in Part - Sanitized Copy Approved for Release 2012/05/01 : CIA-RDP88-00206R000300110002-3

Declassified in Part - Sanitized Copy Approved for Release 2012/05/01 :
 CIA-RDP88-00206R000300110002-3

MAP REFERENCE: *SV* LATITUDE: *39 54N* LONGITUDE: *127 32E*

AREA NO.: *1621591* PROVINCE: *MAC 380B*

COUNTRY	AREA NO.	SUBJECT	SUBJECT	SUBJECT	SUBJECT	SUBJECT	SUBJECT	SUBJECT	SUBJECT
<i>NORTH Korea</i>									
		<i>H A M H U N G</i>			<i>10 FEBRUARY</i>			<i>8</i>	<i>20</i>
		<i>V I N A L O N</i>		<i>30 PLANT</i>					<i>40</i>
									<i>50</i>

22

STAT

DATE OF PHOTO	TYPE	QUALITY	CLASS	NO. OF CARDS	SOURCE OF PHOTOGRAPH
					<i>Korea, No. 8, 1981</i>
OFFICIAL USE				CAPTIONED BY	
				<i>Sub</i>	

Declassified in Part - Sanitized Copy Approved for Release 2012/05/01 :
 CIA-RDP88-00206R000300110002-3

Declassified in Part - Sanitized Copy Approved for Release 2012/05/01 : CIA-RDP88-00206R000300110002-3

1621054 | *9-20-82* | MAP REFERENCE | 37 58N | 126 34E

COUNTRY		PROVINCE											
<i>NORTH Korea</i>		<i>WAO 380D</i>											
AREA NO.	SUBJECT	SUBJECT	SUBJECT	SUBJECT	SUBJECT	SUBJECT	SUBJECT	SUBJECT	SUBJECT				
				¹⁰ K	A	E	S	O	N	G	¹⁵ Ⓣ	E	²⁰ X

<i>T</i>	<i>I</i>	<i>L</i>	<i>E</i>	²⁵ <i>M</i>	<i>I</i>	<i>L</i>	<i>L</i>	³⁰											

STAT *22*

DATE OF PHOTO	TYPE	QUALITY	CLASS	NO. OF CARDS	SOURCE OF PHOTOGRAPH
					<i>Korea, No. 8, 1981</i>

CLASSIFICATION **OFFICIAL USE** CAPTIONED BY *reB*

Declassified in Part - Sanitized Copy Approved for Release 2012/05/01 :
 CIA-RDP88-00206R000300110002-3 82

COUNTRY <i>NORTH Korea</i>		PROVINCE <i>Wae 380 B</i>		MAP REFERENCE <i>1621555</i>		LATITUDE <i>38 27N</i>		LONGITUDE <i>127 27E</i>	
AREA NO.	SUBJECT	SUBJECT	SUBJECT	SUBJECT	SUBJECT	SUBJECT	SUBJECT	SUBJECT	SUBJECT
<i>CH</i>	<i>A</i>	<i>N</i>	<i>G</i>	<i>J</i>	<i>A</i>	<i>-</i>	<i>S</i>	<i>A</i>	<i>N</i>
<i>S</i>	<i>A</i>	<i>N</i>	<i>J</i>	<i>U</i>	<i>V</i>	<i>E</i>	<i>N</i>	<i>I</i>	<i>L</i>
<i>A</i>	<i>M</i>	<i>P</i>	<i>C</i>	<i>O</i>	<i>R</i>	<i>P</i>	<i>S</i>	<i>C</i>	<i>C</i>

STAT *7, 9*

DATE OF PHOTO	TYPE	QUALITY	CLASS	NO. OF CARDS	SOURCE OF PHOTOGRAPH <i>Korea, No. 8, 1981</i>
CLASSIFICATION OFFICIAL USE				CAPTIONED BY <i>203</i>	

Declassified in Part - Sanitized Copy Approved for Release 2012/05/01 :
 CIA-RDP88-00206R000300110002-3

Declassified in Part - Sanitized Copy Approved for Release 2012/05/01 :

CIA-RDP88-00206R000300110002-3 52 MAP REFERENCE NIS 39 27N 125 2 5E

COUNTRY	NORTH KOREA							PROVINCE	MAC 380A										
AREA NO.	SUBJECT	SUBJECT		SUBJECT		SUBJECT		SUBJECT		SUBJECT									
	Y	O	N	6	J	I	M	-	A	1	V	I	L	L	A	G	E		
	I	N		Y	O	L	D	U	S	A	M	C	H	O	L	L	P	L	A
	I	N																	

STAT

6 24

DATE OF PHOTO	TYPE	QUALITY	CLASS	NO. OF CARDS	SOURCE OF PHOTOGRAPH
					Korea, No. 8, 1951
CLASSIFICATION	ONLY			CAPTIONED BY	
				203	

PHOTO ANALYSIS REPORT

Declassified in Part - Sanitized Copy Approved for Release 2012/05/01 :

CIA-RDP88-00206R000300110002-3

Declassified in Part - Sanitized Copy Approved for Release 2012/05/01 :

CIA-RDP88-00206R000300110002-3 52

MAP REFERENCE

LATITUDE

LONGITUDE

39 03N 125 43

COUNTRY NORTH KOREA				PROVINCE MAR 380 A			
AREA NO.	SUBJECT	SUBJECT	SUBJECT	SUBJECT	SUBJECT	SUBJECT	SUBJECT
	5	10	15	20	25	30	35
	PYONGYANG	ELEC	LOCO				
	25	30	35	40	45	50	
	PRT	KIM JONG	TAE				

30

STAT

25, 27

DATE OF PHOTO	TYPE	QUALITY	CLASS	NO OF CARDS	SOURCE OF PHOTOGRAPH
					Korea, No. 8, 1981
CLASSIFICATION			CAPTIONED BY		
ORIGINAL USE			205		

FORM ORSOL ETE PREVIOUS

ORIGIN ANALYSIS REPORT

Declassified in Part - Sanitized Copy Approved for Release 2012/05/01 :

CIA-RDP88-00206R000300110002-3

Declassified in Part - Sanitized Copy Approved for Release 2012/05/01 :

CIA-RDP88-00206R000300110002-3 52

MAP REFERENCE

LATITUDE

LONGITUDE

COUNTRY NORTH KOREA		PROVINCE					
AREA NO.	SUBJECT	SUBJECT	SUBJECT	SUBJECT	SUBJECT	SUBJECT	SUBJECT
	⁵ ELECTRIC		¹⁰ LOCOMOTIVE		¹⁵	²⁰	
	²⁵ MFD BY	³⁰ KIM	³⁵ JONG	⁴⁰ DAE			
	⁴⁵ ELECTRIC	⁵⁰ LOCOMOTIVE	PLANT,				
	PYONGYANG						
51							

27

STAT

DATE OF PHOTO	TYPE	QUALITY	CLASS	NO. OF CARDS	SOURCE OF PHOTOGRAPH
					<u>KOREA</u> No. 8, 1981
CLASSIFICATION			CAPTIONED BY		
REF ID: A1155			ZLB		

Declassified in Part - Sanitized Copy Approved for Release 2012/05/01 :

CIA-RDP88-00206R000300110002-3

PHOTO ANALYSIS REPORT

Declassified in Part - Sanitized Copy Approved for Release 2012/05/01 :

CIA-RDP88-00206R000300110002-3 52

MAP REFERENCE

LATITUDE

LONGITUDE

COUNTRY NORTH KOREA				PROVINCE WAL 290C			
AREA NO.	SUBJECT	SUBJECT	SUBJECT	SUBJECT	SUBJECT	SUBJECT	SUBJECT
	H A M G Y O N G		P U K T O		P R O V I		
	N C E	1 0 0 -	K M		O R E		P I P E
	L I N E	F R	M U S A N		I R O N		M I N E S
	TO KIMCHAER IRON Works				IRON		

STAT

14

DATE OF PHOTO	TYPE	QUALITY	CLASS	NO. OF CARDS	SOURCE OF PHOTOGRAPH
					Korea, no. 9, 1981
OFFICIAL USE ONLY			CAPTIONED BY		
			LGB		

Declassified in Part - Sanitized Copy Approved for Release 2012/05/01 :

CIA-RDP88-00206R000300110002-3

PHOTO ANALYSIS REPORT

Declassified in Part - Sanitized Copy Approved for Release 2012/05/01 :

CIA-RDP88-00206R000300110002-3

MAP REFERENCE

LATITUDE

LONGITUDE

82

42 14N

129 13E

1021000

COUNTRY NORTH KOREA		PROVINCE WAC 290 A													
AREA NO.	SUBJECT	SUBJECT	SUBJECT	SUBJECT	SUBJECT	SUBJECT	SUBJECT	SUBJECT							
M	U	S	A	N	M	U	S	A	N	I	R	O	N	O	R
E	D	R	E	S	S	I	N	G	P	L	A	N	T		
				45				50							

B. right

14

STAT

DATE OF PHOTO	TYPE	QUALITY	CLASS	NO. OF CARDS	SOURCE OF PHOTOGRAPH
					KOREA No. 9, 1981
CLASSIFICATION			CAPTIONED BY		
OFFICIAL USE ONLY			KLB		

PHOTO ANALYSIS REPORT

Declassified in Part - Sanitized Copy Approved for Release 2012/05/01 :

CIA-RDP88-00206R000300110002-3

Declassified in Part - Sanitized Copy Approved for Release 2012/05/01 :

CIA-RDP88-00206R000300110002-3

MAP REFERENCE 82 | LATITUDE 42 14N | LONGITUDE 129 13E

COUNTRY NORTH KOREA			PROVINCE WAC 290A					
AREA NO.	SUBJECT	SUBJECT	SUBJECT	SUBJECT	SUBJECT	SUBJECT	SUBJECT	SUBJECT
	M U S A N		M U S A N		I R O N		O R	
	E D R E S S I N G		P L A N T		C O N			
	T R O L R O O M							

STAT

14

DATE OF PHOTO	TYPE	QUALITY	CLASS	NO. OF CARDS	SOURCE OF PHOTOGRAPH
					KOREA 76. 9, 1981
CLASSIFICATION OFFICIAL USE			CAPTIONED BY LGB		

FORM 271 COMPLETE PREVIOUS EDITIONS UNUSABLE PHOTO ANALYSIS REPORT

Declassified in Part - Sanitized Copy Approved for Release 2012/05/01 :

CIA-RDP88-00206R000300110002-3

STAT

Declassified in Part - Sanitized Copy Approved for Release 2012/05/01 :

CIA-RDP88-00206R000300110002-3

113100

Declassified in Part - Sanitized Copy Approved for Release 2012/05/01 :

CIA-RDP88-00206R000300110002-3

Declassified in Part - Sanitized Copy Approved for Release 2012/05/01 :

CIA-RDP88-00206R000300110002-3 *82*

MAP REFERENCE

LATITUDE

38 49 N

LONGITUDE

127 50 E

COUNTRY

NORTH KOREA

PROVINCE

Wae 380B

AREA NO.

SUBJECT

SUBJECT

SUBJECT

SUBJECT

SUBJECT

SUBJECT

SUBJECT

SUBJECT

KUMGANG-SAN REST HO

ME

5

10

15

20

25

30

35

40

45

50

7, 10

STAT

DATE OF PHOTO

TYPE

QUALITY

CLASS

NO. OF CARDS

SOURCE OF PHOTOGRAPH

Korea, No. 9, 1981

CLASSIFICATION

OFFICIAL USE ONLY

CAPTIONED BY

LEB

FORM 174

OBsolete PREVIOUS EDITIONS

PHOTO ANALYSIS REPORT

Declassified in Part - Sanitized Copy Approved for Release 2012/05/01 :

CIA-RDP88-00206R000300110002-3

Declassified in Part - Sanitized Copy Approved for Release 2012/05/01 :

CIA-RDP88-00206R000300110002-3 *82* MAP REFERENCE LATITUDE *39 36N* LONGITUDE *125 40E*

COUNTRY <i>NORTH Korea</i>		PROVINCE <i>WAR 3804</i>					
AREA NO.	SUBJECT	SUBJECT	SUBJECT	SUBJECT	SUBJECT	SUBJECT	SUBJECT
<i>A</i>	<i>N</i>	<i>J</i>	<i>U</i>	<i>W</i>	<i>O</i>	<i>R</i>	<i>K</i>
<i>G</i>	<i>F</i>	<i>O</i>	<i>R</i>	<i>A</i>	<i>N</i>	<i>J</i>	<i>U</i>
<i>C</i>	<i>O</i>	<i>A</i>	<i>L</i>	<i>M</i>	<i>I</i>	<i>N</i>	<i>E</i>
<i>5</i>	<i>10</i>	<i>15</i>	<i>20</i>	<i>25</i>	<i>30</i>	<i>35</i>	<i>40</i>
		<i>WORKERS'</i>		<i>HOUSES</i>		<i>IN</i>	
		<i>DISTRICT</i>		<i>CHONGNAM,</i>			

STAT	DATE OF PHOTO	TYPE	QUALITY	CLASS	NO. OF CARDS	SOURCE OF PHOTOGRAPH
						<i>Korea, no. 9, 1981</i>
CLASSIFICATION				CAPTIONED BY		
OFFICIAL USE ONLY				<i>RAB</i>		

FORM 12-79 174 OBSOLETE PREVIOUS EDITIONS PHOTO ANALYSIS DEPART

Declassified in Part - Sanitized Copy Approved for Release 2012/05/01 :

CIA-RDP88-00206R000300110002-3

Declassified in Part - Sanitized Copy Approved for Release 2012/05/01 :

CIA-RDP88-00206R000300110002-3

MAP REFERENCE: *82* LATITUDE: *38 59N* LONGITUDE: *125 40E*

COUNTRY <i>NORTH KOREA</i>				PROVINCE <i>Wac 380 A</i>			
AREA NO.	SUBJECT	SUBJECT	SUBJECT	SUBJECT	SUBJECT	SUBJECT	SUBJECT
	<i>M A N G</i>	<i>Y O N G</i>	<i>D A E</i>		<i>P O U L</i>	<i>T R Y</i>	
	<i>PL A N T</i>						

24

STAT	DATE OF PHOTO	TYPE	QUALITY	CLASS	NO. OF CARDS	SOURCE OF PHOTOGRAPH
						<i>Korea, no. 9, 1981</i>
CLASSIFICATION	OFFICIAL USE ONLY			CAPTIONED BY		
				<i>LEB</i>		

FORM 174 OBSOLETE PREVIOUS EDITIONS

PHOTO ANALYSIS REPORT

Declassified in Part - Sanitized Copy Approved for Release 2012/05/01 :

CIA-RDP88-00206R000300110002-3

Declassified in Part - Sanitized Copy Approved for Release 2012/05/01 :

CIA-RDP88-00206R000300110002-3

MAP REFERENCE

LATITUDE

LONGITUDE

82

38 59N

125 40E

COUNTRY

NORTH Korea

PROVINCE

Wac 380 A

AREA NO.

SUBJECT

SUBJECT

SUBJECT

SUBJECT

SUBJECT

SUBJECT

SUBJECT

SUBJECT

<i>M</i>	<i>A</i>	<i>N</i>	<i>G</i>	<i>5</i>	<i>Y</i>	<i>D</i>	<i>N</i>	<i>G</i>	<i>10</i>	<i>D</i>	<i>A</i>	<i>E</i>			<i>15</i>	<i>P</i>	<i>O</i>	<i>U</i>	<i>L</i>	<i>T</i>	<i>R</i>	<i>20</i>	<i>Y</i>
	<i>P</i>	<i>L</i>	<i>A</i>	<i>25</i>	<i>N</i>	<i>T</i>				<i>30</i>					<i>35</i>							<i>40</i>	
				<i>45</i>						<i>50</i>													

top right

24

STAT

DATE OF PHOTO

TYPE

QUALITY

CLASS

NO. OF CARDS

SOURCE OF PHOTOGRAPH

Korea, no. 9, 1981

CLASSIFICATION

OFFICIAL USE ONLY

CAPTIONED BY

RAB

FORM 12-79 174

OBSOLETE PREVIOUS EDITIONS

PHOTO ANALYSIS REPORT

Declassified in Part - Sanitized Copy Approved for Release 2012/05/01 :

CIA-RDP88-00206R000300110002-3

Declassified in Part - Sanitized Copy Approved for Release 2012/05/01 :

CIA-RDP88-00206R000300110002-3

82 MAP REFERENCE NIS LATITUDE 39 43N LONGITUDE 124 32E

COUNTRY <i>North Korea</i>		PROVINCE <i>Wac 380 A</i>					
AREA NO.	SUBJECT	SUBJECT	SUBJECT	SUBJECT	SUBJECT	SUBJECT	SUBJECT
	T A E G Y E - D O			(I S)		R E C L A M	
	A T I O N	P R O J E C T					

2, 24

STAT	DATE OF PHOTO	TYPE	QUALITY	CLASS	NO. OF CARDS	SOURCE OF PHOTOGRAPH <i>Korea, no. 1, 1982</i>
CLASSIFICATION OFFICIAL USE ONLY				CAPTIONED <i>LB</i>		

FORM 174 OBSOLETE PREVIOUS EDITIONS PHOTO ANALYSIS REPORT

Declassified in Part - Sanitized Copy Approved for Release 2012/05/01 :

CIA-RDP88-00206R000300110002-3

Declassified in Part - Sanitized Copy Approved for Release 2012/05/01 :

CIA-RDP88-00206R000300110002-3

MAP REFERENCE

LATITUDE

LONGITUDE

182

~~182~~

39 01N

125 44E

COUNTRY

NORTH KOREA

PROVINCE

Mac 380A

AREA NO.

SUBJECT

SUBJECT

SUBJECT

SUBJECT

SUBJECT

SUBJECT

SUBJECT

SUBJECT

P	Y	O	N	G	Y	A	N	G	I	C	E	R	I	N	K
5								10			15			20	
25								30			35			40	
45								50							

3, 10

DATE OF PHOTO

TYPE

QUALITY

CLASS

NO. OF CARDS

SOURCE OF PHOTOGRAPH

Korea, ~~1982~~ 1982

CLASSIFICATION

OFFICIAL USE ONLY

CAPTIONED BY

Leb

FORM 174 12-79

OBSOLETE PREVIOUS EDITIONS

DATA ANALYSIS DEPARTMENT

Declassified in Part - Sanitized Copy Approved for Release 2012/05/01 :

CIA-RDP88-00206R000300110002-3

Declassified in Part - Sanitized Copy Approved for Release 2012/05/01 :

CIA-RDP88-00206R000300110002-3

MAP REFERENCE

LATITUDE

LONGITUDE

182 39 01N 125 44E

COUNTRY

NORTH KOREA

PROVINCE

WAC 380A

AREA NO.

SUBJECT

SUBJECT

SUBJECT

SUBJECT

SUBJECT

SUBJECT

SUBJECT

SUBJECT

P	Y	O	N	G	Y	A	N	G	M	A	I	N	C	O	R	R
5									10				15			20
I	D	O	R	O	F	I	C	E	R	I	N	K				
25									30				35			40
									45				50			

10

STAT

DATE OF PHOTO

TYPE

QUALITY

CLASS

NO. OF CARDS

SOURCE OF PHOTOGRAPH

Korea, no. 2, 1982

CLASSIFICATION

OFFICIAL USE

CAPTIONED BY

LeB

FORM

174

OBSELETE PREVIOUS EDITIONS

ONLY

PHOTO ANALYSIS REPORT

Declassified in Part - Sanitized Copy Approved for Release 2012/05/01 :

CIA-RDP88-00206R000300110002-3

Declassified in Part - Sanitized Copy Approved for Release 2012/05/01 :

CIA-RDP88-00206R000300110002-3 182

MAP REFERENCE

LATITUDE

LONGITUDE

AREA NO.		SUBJECT		SUBJECT		SUBJECT		SUBJECT		SUBJECT		SUBJECT		SUBJECT	
NORTH KOREA		PROVINCE		NAC 380A		39 01N		125 44E							
PYONGYANG		CHONGRYU		ESTUARANT		ALONG		POTO		RIVER					

STAT

DATE OF PHOTO

TYPE

QUALITY

CLASS

NO OF CARDS

SOURCE OF PHOTOGRAPH

Korea, no. 2, 1982

CLASSIFICATION

OFFICIAL USE ONLY

CAPTIONED BY

Leb

FORM 12-79 174

OBsolete PREVIOUS EDITIONS

PHOTO ANALYSIS REPORT

Declassified in Part - Sanitized Copy Approved for Release 2012/05/01 :

CIA-RDP88-00206R000300110002-3

Declassified in Part - Sanitized Copy Approved for Release 2012/05/01 :

CIA-RDP88-00206R000300110002-3

82

REFERENCE

LATITUDE

39 01N

LONGITUDE

125 44E

NORTH KOREA

PROVINCE

WAC 380A

AREA NO.

SUBJECT

SUBJECT

SUBJECT

SUBJECT

SUBJECT

SUBJECT

SUBJECT

SUBJECT

P Y O N G Y A N G

C H O N G R Y U

E S T A B L I S H M E N T

10

DATE OF PHOTO

TYPE

QUALITY

CLASS

NO. OF CARDS

SOURCE OF PHOTOGRAPH

Korea, no. 2, 1982

CLASSIFICATION

OFFICIAL USE

CAPTIONED BY

LeB

FORM 174 12-79

OBSELETE PREVIOUS EDITIONS

ONLY

PHOTO ANALYSIS REPORT

Declassified in Part - Sanitized Copy Approved for Release 2012/05/01 :

CIA-RDP88-00206R000300110002-3

Declassified in Part - Sanitized Copy Approved for Release 2012/05/01 :

CIA-RDP88-00206R000300110002-3

-82

REFERENCE

LATITUDE

LONGITUDE

38 51N

125 33E

NORTH KOREA

PROVINCE

MAC 380 A

AREA NO.	SUBJECT	SUBJECT	SUBJECT	SUBJECT	SUBJECT	SUBJECT	SUBJECT	SUBJECT	SUBJECT
	T	A	E	A	N				
	E	R	A	T	I	V	E		

CHONGSAN

COOP

ARM

24

STAT

DATE OF PHOTO	TYPE	QUALITY	CLASS	NO. OF CARDS	SOURCE OF PHOTOGRAPH
					KOREA, No. 2, 1982
CLASSIFICATION					CAPTIONED BY
OFFICIAL USE ONLY					L&B

FORM 174 OBSOLETE PREVIOUS EDITIONS

PHOTO ANALYSIS DEBDDT

Declassified in Part - Sanitized Copy Approved for Release 2012/05/01 :

CIA-RDP88-00206R000300110002-3

Declassified in Part - Sanitized Copy Approved for Release 2012/05/01 :
 CIA-RDP88-00206R000300110002-3 -82

AREA NO.		SUBJECT				PROVINCE		LATITUDE		LONGITUDE	
		NORTH KOREA				MAC 380 A		38 51 N		125 33 E	
SUBJECT		SUBJECT		SUBJECT		SUBJECT		SUBJECT		SUBJECT	
T A E A N		C H O N G S A N		E R A T I V E		A R M		C O O P			
5		10		15		20		25		30	
45		50									

2.4

STAT

DATE OF PHOTO		TYPE		QUALITY		CLASS		NO. OF CARDS		SOURCE OF PHOTOGRAPH	
										KOREA, No. 2, 1982	
CLASSIFICATION						CAPTIONED BY					
OFFICIAL USE ONLY						L B					

FORM 174
 12-79 OBSOLETE PREVIOUS EDITIONS

PHOTO ANALYSIS REPORT

Declassified in Part - Sanitized Copy Approved for Release 2012/05/01 :
 CIA-RDP88-00206R000300110002-3

Declassified in Part - Sanitized Copy Approved for Release 2012/05/01 :

CIA-RDP88-00206R000300110002-3 -82

AREA NO.		SUBJECT				LATITUDE		LONGITUDE	
NORTH Korea		WAC 290C				41 50N		128 30E	
PROVINCE		SUBJECT		SUBJECT		SUBJECT		SUBJECT	
5		10		15		20		25	
S A M J I Y O N		E W J		O L E R A L L		V I			
25		30		35		40		45	
45		50							

top

6

DATE OF PHOTO	TYPE	QUALITY	CLASS	NO. OF CARDS	SOURCE OF PHOTOGRAPH
					Korea, No. 2, 1982
CLASSIFICATION				CAPTIONED BY	
OFFICIAL USE ONLY				<i>LGK</i>	

FORM 174
12-79
OBSOLETE PREVIOUS EDITIONS

PHOTO ANALYSIS REPORT

Declassified in Part - Sanitized Copy Approved for Release 2012/05/01 :

CIA-RDP88-00206R000300110002-3

Declassified in Part - Sanitized Copy Approved for Release 2012/05/01 :

CIA-RDP88-00206R000300110002-3 -82

MAP REFERENCE
 LATITUDE 41 50N
 LONGITUDE 128 30E

AREA NO.		SUBJECT		SUBJECT		SUBJECT		SUBJECT		SUBJECT		SUBJECT		SUBJECT				
NORTH Korea		WAC 290C																
S	A	M	J	I	Y	O	N	10	M	O	D	E	R	N	20	H	O	U
S	E	S						30							40			
								45							50			

7

STAT	DATE OF PHOTO	TYPE	QUALITY	CLASS	NO. OF CARDS	SOURCE OF PHOTOGRAPH
						Korea, no. 2, 1982
CLASSIFICATION	OFFICIAL USE ONLY			CAPTIONED BY		
FORM 12-79 174	OBSOLETE PREVIOUS EDITIONS		LGB			

PHOTO ANALYSIS REPORT

Declassified in Part - Sanitized Copy Approved for Release 2012/05/01 :

CIA-RDP88-00206R000300110002-3

Declassified in Part - Sanitized Copy Approved for Release 2012/05/01 :

CIA-RDP88-00206R000300110002-3 -82

MAP REFERENCE
 LATITUDE 41 50N
 LONGITUDE 128 30E

AREA NO. NORTH Korea		PROVINCE WAC 290C																	
S	A	M	J	I	Y	O	N	10	E	L	E	C	T	R	I	F	I	E	20
D	R	A	I	L	R	O	A	D	30										40
								45											50

27

STAT

DATE OF PHOTO	TYPE	QUALITY	CLASS	NO OF CARDS	SOURCE OF PHOTOGRAPH
					Korea, no. 2, 1982
CLASSIFICATION				CAPTIONED BY	
OFFICIAL USE ONLY				LAB	

FORM 174
 12-79 OBSOLETE PREVIOUS EDITIONS

PHOTO ANALYSIS REPORT

Declassified in Part - Sanitized Copy Approved for Release 2012/05/01 :

CIA-RDP88-00206R000300110002-3

Declassified in Part - Sanitized Copy Approved for Release 2012/05/01 :

CIA-RDP88-00206R000300110002-3 -82 MAP REFERENCE NIS LATITUDE 39 49N LONGITUDE 125 06E

AREA NO. NORTH KOREA		PROVINCE WAC380A					
SUBJECT	SUBJECT	SUBJECT	SUBJECT	SUBJECT	SUBJECT	SUBJECT	SUBJECT
YAKSU	R		10	SENIOR		15	MID
DLE	25	SCHOOL	30			35	40
	45		50				

7, 9

STAT	DATE OF PHOTO	TYPE	QUALITY	CLASS	NO. OF CARDS	SOURCE OF PHOTOGRAPH
						KOREA, No. 2, 1982
CLASSIFICATION	OFFICIAL USE ONLY			CAPTIONED BY		
				LEB		

FORM 174 OBSOLETE PREVIOUS EDITIONS

PHOTO ANALYSIS REPORT

Declassified in Part - Sanitized Copy Approved for Release 2012/05/01 :

CIA-RDP88-00206R000300110002-3

Declassified in Part - Sanitized Copy Approved for Release 2012/05/01 :

CIA-RDP88-00206R000300110002-3 *-82*

REFERENCE LATITUDE 39 36N LONGITUDE 125 40E

NORTH KOREA

PROVINCE *Wac 380A*

AREA NO.	SUBJECT	SUBJECT	SUBJECT	SUBJECT	SUBJECT	SUBJECT	SUBJECT	SUBJECT	SUBJECT
	<i>ANJU</i> ⁵	<i>DAEHYANG</i> ¹⁰							
	<i>ERY</i> ²⁵	<i>ANJU</i> ³⁰	<i>COAL</i> ³⁵	<i>COLLI</i> ⁴⁰					
	<i>DISTRICT</i> ⁴⁵			<i>MINING</i> ⁵⁰					

DATE OF PHOTO

12

TYPE

QUALITY

CLASS

NO OF CARDS

SOURCE OF PHOTOGRAPH

KOREA, No. 2, 1982

CLASSIFICATION

OFFICIAL USE ONLY

CAPTIONED BY

Leb

FORM 174
32-79

OBSOLETE PREVIOUS EDITIONS

PHOTO ANALYSIS REPORT

Declassified in Part - Sanitized Copy Approved for Release 2012/05/01 :

CIA-RDP88-00206R000300110002-3

Declassified in Part - Sanitized Copy Approved for Release 2012/05/01 :

CIA-RDP88-00206R000300110002-3 -82

MAP REFERENCE

LATITUDE

LONGITUDE

AREA NO.		SUBJECT			SUBJECT			SUBJECT			SUBJECT			SUBJECT			SUBJECT			SUBJECT		
North Korea		HAM HUNG			HAM HUNG			HAM HUNG			CHE			VILON			FIBER			PLANT (M ⁵⁰)		
		MICAL			FIBER			PLANT			(M ⁵⁰)			PRODUCED)								

PROVINCE

39 54N

127 32E

Muc 380 B

H A M H U N G H A M H U N G C H E
M I C A L F I B E R P L A N T (M ⁵⁰)
V I L O N F I B E R P R O D U C E D)

top

7, 15, 22

STAT

DATE OF PHOTO		TYPE	QUALITY	CLASS	NO. OF CARDS	SOURCE OF PHOTOGRAPH
						Korea, No. 2, 1982
CLASSIFICATION				CAPTIONED BY		
OFFICIAL USE ONLY				ZEB		

FORM 174
12-79 OBSOLETE PREVIOUS EDITIONS

PHOTO ANALYTIC REPORT

Declassified in Part - Sanitized Copy Approved for Release 2012/05/01 :

CIA-RDP88-00206R000300110002-3

Declassified in Part - Sanitized Copy Approved for Release 2012/05/01 :

CIA-RDP88-00206R000300110002-3 -82

MAP REFERENCE
 LATITUDE 39 54N
 LONGITUDE 127 32E

NORTH KOREA

PROVINCE

Wac 380A

AREA NO.	SUBJECT	SUBJECT	SUBJECT	SUBJECT	SUBJECT	SUBJECT	SUBJECT	SUBJECT
	H	A	M	H	U	N	G	
	V	I	L	O	N	I	N	
	M	I	C	A	L	F	I	B
								E
								R
								P
								L
								A
								N
								T

Bottom left

15, 22

STAT

DATE OF PHOTO	TYPE	QUALITY	CLASS	NO OF CARDS	SOURCE OF PHOTOGRAPH
					Korea No. 2, 1982
CLASSIFICATION				CAPTIONED BY	
OFFICIAL USE ONLY				R&B	

FORM 174
 12-79 OBSOLETE PREVIOUS EDITIONS

PHOTO ANALYSIS DEPARTMENT

Declassified in Part - Sanitized Copy Approved for Release 2012/05/01 :

CIA-RDP88-00206R000300110002-3

Declassified in Part - Sanitized Copy Approved for Release 2012/05/01 :

CIA-RDP88-00206R000300110002-3 -82

MAP REFERENCE
 LATITUDE 39 54N
 LONGITUDE 127 32E

AREA NO.		SUBJECT		SUBJECT		SUBJECT		SUBJECT		SUBJECT		SUBJECT		SUBJECT	
NORTH KOREA		NUC 380 B													
HAMHUNG		HAMHUNG		CHE											
MICAL		FIBER		PLANT		(M)									
VILON		FIBER		PRODUCED											

~~15, 22~~

15, 22

STAT	DATE OF PHOTO		TYPE	QUALITY	CLASS	NO. OF CARDS	SOURCE OF PHOTOGRAPH
							KOREA, No. 2, 1982
CLASSIFICATION			OFFICIAL USE ONLY		CAPTIONED BY		
					LeB		

FORM 174 OBSOLETE PREVIOUS EDITIONS

PHOTO ANALYSIS REPORT

Declassified in Part - Sanitized Copy Approved for Release 2012/05/01 :

CIA-RDP88-00206R000300110002-3

Declassified in Part - Sanitized Copy Approved for Release 2012/05/01 :

CIA-RDP88-00206R000300110002-3 82

MAP REFERENCE PROVINCE LATITUDE 39 54N LONGITUDE 127 32E

NORTH KOREA

NUC 380 B

AREA NO.	SUBJECT	SUBJECT	SUBJECT	SUBJECT	SUBJECT	SUBJECT	SUBJECT	SUBJECT	SUBJECT
	H A M H U N G			H A M H U N G					
	M I C A L	(F)	I B E R		P L A N T		(M)		
	V I L O N		F I B E R						
					PRODUCED				

15, 22

STAT

DATE OF PHOTO	TYPE	QUALITY	CLASS	NO. OF CARDS	SOURCE OF PHOTOGRAPH
					KOREA, No. 2, 1982
OFFICIAL USE ONLY				CAPTIONED BY	
				LEB	

FORM 174 OBSOLETE PREVIOUS EDITIONS

PHOTO ANALYSIS REPORT

Declassified in Part - Sanitized Copy Approved for Release 2012/05/01 :

CIA-RDP88-00206R000300110002-3

Declassified in Part - Sanitized Copy Approved for Release 2012/05/01 :

CIA-RDP88-00206R000300110002-3

AREA NO.		SUBJECT		SUBJECT		SUBJECT		SUBJECT		SUBJECT		SUBJECT		SUBJECT	
NORTH KOREA		H A M H U N G		H A M H U N G		M I C A L		F I B E R		P L A N T					
PROVINCE		5		10		25		30		35		40		45	
WAC 380A															

MAP REFERENCE

LATITUDE

39 54 N

LONGITUDE

127 32 E

STAT

DATE OF PHOTO	TYPE	QUALITY	CLASS	NO. OF CARDS	SOURCE OF PHOTOGRAPH
					Korea, No. 2, 1982
CLASSIFICATION				CAPTIONED BY	
OFFICIAL USE ONLY				P&B	

FORM 174 OBSOLETE PREVIOUS EDITIONS

PHOTO ANALYSIS REPORT

Declassified in Part - Sanitized Copy Approved for Release 2012/05/01 :

CIA-RDP88-00206R000300110002-3

Declassified in Part - Sanitized Copy Approved for Release 2012/05/01 :

CIA-RDP88-00206R000300110002-3 ⁸² MAP REFERENCE LATITUDE 39 35N LONGITUDE 126 20E

COUNTRY NORTH KOREA PROVINCE WAC 380A

AREA NO.	SUBJECT	SUBJECT	SUBJECT	SUBJECT	SUBJECT	SUBJECT	SUBJECT	SUBJECT
	PUKCHANG				PUKCHANG			
	HERMAL		POWER		PLT		GEN	
	ERATOR		NO,	13	CONTROL ROOM			

17

STAT	DATE OF PHOTO	TYPE	QUALITY	CLASS	NO. OF CARDS	SOURCE OF PHOTOGRAPH
						Korea No. 3, H12
CLASSIFICATION	OFFICIAL USE ONLY			CAPTIONED BY		
				DeB		

FORM 174 OBSOLETE PREVIOUS EDITIONS

Declassified in Part - Sanitized Copy Approved for Release 2012/05/01 :

CIA-RDP88-00206R000300110002-3

Declassified in Part - Sanitized Copy Approved for Release 2012/05/01 :

CIA-RDP88-00206R000300110002-3 -82

MAP REFERENCE
LATITUDE: 39 35N
LONGITUDE: 126 20E

AREA NO. NORTH KOREA		PROVINCE WAC 380A					
SUBJECT	SUBJECT	SUBJECT	SUBJECT	SUBJECT	SUBJECT	SUBJECT	SUBJECT
P U K C H A N G				P U K C H A N G			
H E R M A L		P O W E R		P L T		G E N	
E R A T O R		N O.		1 3			

17

DATE OF PHOTO	TYPE	QUALITY	CLASS	NO. OF CARDS	SOURCE OF PHOTOGRAPH
					KOREA, NO. 3, 1982
CLASSIFICATION				CAPTIONED BY	
OFFICIAL USE ONLY				Lab	

FORM 174 OBSOLETE PREVIOUS EDITIONS

PHOTO ANALYSIS REPORT

Declassified in Part - Sanitized Copy Approved for Release 2012/05/01 :

CIA-RDP88-00206R000300110002-3

Declassified in Part - Sanitized Copy Approved for Release 2012/05/01 :

CIA-RDP88-00206R000300110002-3 *82* MAP REFERENCE *NKS* LATITUDE *39 39N* LONGITUDE *125 40E*

AREA NO. <i>NORTH KOREA</i>		PROVINCE <i>WAC 380A</i>					
SUBJECT	SUBJECT	SUBJECT	SUBJECT	SUBJECT	SUBJECT	SUBJECT	SUBJECT
<i>N</i>	<i>A</i>	<i>M</i>	<i>H</i>	<i>U</i>	<i>N</i>	<i>G</i>	<i>C</i>
<i>M</i>	<i>I</i>	<i>C</i>	<i>A</i>	<i>L</i>	<i>F</i>	<i>E</i>	<i>R</i>
<i>N</i>	<i>I</i>	<i>T</i>	<i>(Y</i>	<i>O</i>	<i>U</i>	<i>T</i>	<i>H</i>
<i>CONTROL ROOM</i>				<i>CHEMICAL COMBINE)</i>			

BRN

15

STAT	DATE OF PHOTO	TYPE	QUALITY	CLASS	NO. OF CARDS	SOURCE OF PHOTOGRAPH
						<i>KOREA, NO. 3, 1982</i>
CLASSIFICATION	OFFICIAL USE ONLY			CAPTIONED BY		
				<i>LeeB</i>		

FORM 174 OBSOLETE PREVIOUS EDITIONS

PHOTO ANALYSIS REPORT

Declassified in Part - Sanitized Copy Approved for Release 2012/05/01 :

CIA-RDP88-00206R000300110002-3

Declassified in Part - Sanitized Copy Approved for Release 2012/05/01 :

CIA-RDP88-00206R000300110002-3 82

MAP REFERENCE

LATITUDE

LONGITUDE

AREA NO.		SUBJECT		SUBJECT		SUBJECT		SUBJECT		SUBJECT		SUBJECT		SUBJECT		
NORTH Korea		Wac 290D														
S	1	N	U	1	J	U	C	O	N	S	T	R	M	A	C	H
P	L	T	N	A	G	W	A	W								

Top right

25

STAT

DATE OF PHOTO	TYPE	QUALITY	CLASS	NO OF CARDS	SOURCE OF PHOTOGRAPH
					Korea no. 3, 1982
CLASSIFICATION				CAPTIONED BY	
OFFICIAL USE ONLY				<i>263</i>	

FORM 174 OBSOLETE PREVIOUS EDITIONS

PHOTO ANALYSIS REPORT

Declassified in Part - Sanitized Copy Approved for Release 2012/05/01 :

CIA-RDP88-00206R000300110002-3

Declassified in Part - Sanitized Copy Approved for Release 2012/05/01 :

CIA-RDP88-00206R000300110002-3

MAP REFERENCE

LATITUDE

LONGITUDE

COUNTRY NORTH Korea		PROVINCE WAC WAC 380A					38 29N		125 49E	
AREA NO.	SUBJECT	SUBJECT	SUBJECT	SUBJECT	SUBJECT	SUBJECT	SUBJECT	SUBJECT	SUBJECT	
	P	O	N	G	S	A	N	G	U	
	Y	8	C	E	M	E	N	T	P	
									L	
									A	
									N	
									T	

B. Lyf

25

STAT

DATE OF PHOTO	TYPE	QUALITY	CLASS	NO. OF CARDS	SOURCE OF PHOTOGRAPH
					Korea no. 3, 1982
CLASSIFICATION				CAPTIONED BY	
OFFICIAL USE ONLY					

FORM 12-79 174 OBSOLETE PREVIOUS EDITIONS

PHOTO ANALYSIS REPORT

Declassified in Part - Sanitized Copy Approved for Release 2012/05/01 :

CIA-RDP88-00206R000300110002-3

Declassified in Part - Sanitized Copy Approved for Release 2012/05/01 :

CIA-RDP88-00206R000300110002-3 82

MAP REFERENCE
 LATITUDE 38 30N
 LONGITUDE 125 44E

COUNTRY NORTH Korea				PROVINCE Wac 3804			
AREA NO.	SUBJECT	SUBJECT	SUBJECT	SUBJECT	SUBJECT	SUBJECT	SUBJECT
	S A R I W O N		S A R I W O N		M I N		
	I N G	M A C H I N E		P L A N T			

B. right

25

STAT	DATE OF PHOTO	TYPE	QUALITY	CLASS	NO OF CARDS	SOURCE OF PHOTOGRAPH
						Korea, No. 3, 1982
CLASSIFICATION OFFICIAL USE				CAPTIONED BY [Signature]		

FORM 174 OBSOLETE PREVIOUS EDITIONS

PHOTO ANALYSIS REPORT

Declassified in Part - Sanitized Copy Approved for Release 2012/05/01 :

CIA-RDP88-00206R000300110002-3

Declassified in Part - Sanitized Copy Approved for Release 2012/05/01 :

CIA-RDP88-00206R000300110002-3 62

MAP REFERENCE

LATITUDE

LONGITUDE

39 10 N

127 26 E

COUNTRY NORTH Korea PROVINCE Mac 380 B

AREA NO.	SUBJECT	SUBJECT	SUBJECT	SUBJECT	SUBJECT	SUBJECT	SUBJECT	SUBJECT
	W	O	N	S	A	N		
				S	O	G	A	M
							R	E
							S	T
								H
	O	M	E					

STAT

DATE OF PHOTO	TYPE	QUALITY	CLASS	NO. OF CARDS	SOURCE OF PHOTOGRAPH
					<u>Korea, No. 2,1982</u>
OFFICIAL USE ONLY			CAPTIONED BY		
			<u>LEB</u>		

FORM 174

PHOTO ANALYSIS REPORT

Declassified in Part - Sanitized Copy Approved for Release 2012/05/01 :

CIA-RDP88-00206R000300110002-3

Declassified in Part - Sanitized Copy Approved for Release 2012/05/01 :

CIA-RDP88-00206R000300110002-3 82

MAP REFERENCE

LATITUDE

LONGITUDE

39 01 N

125 44 E

COUNTRY

NORTH Korea

PROVINCE

Wac 380'A

AREA NO.

SUBJECT

SUBJECT

SUBJECT

SUBJECT

SUBJECT

SUBJECT

SUBJECT

SUBJECT

P Y O N G Y A N G

P Y O N G Y A N G

A S T R O N O M I C A L

O B S E R V

A T O R Y

STAT

DATE OF PHOTO

TYPE

QUALITY

CLASS

NO. OF CARDS

SOURCE OF PHOTOGRAPH

Korea, no. 2, 1987

CLASSIFICATION

OFFICIAL USE

CAPTIONED BY

LEB

FORM 12-79 174

OBSOLETE PREVIOUS EDITIONS

PHOTO ANALYSIS REPORT

Declassified in Part - Sanitized Copy Approved for Release 2012/05/01 :

CIA-RDP88-00206R000300110002-3

Declassified in Part - Sanitized Copy Approved for Release 2012/05/01 :

CIA-RDP88-00206R000300110002-3 -82

MAP REFERENCE

LATITUDE

LONGITUDE

15 07N

090 26W

GUATEMALA

PROVINCE

WAC 710A

AREA NO.

SUBJECT

SUBJECT

SUBJECT

SUBJECT

SUBJECT

SUBJECT

SUBJECT

SUBJECT

R A B I N A L

M E M B E R S

O F

C I V I L

P A T R O L

G I V E N

A

R I M S

B Y

A R M Y

T O

C O M B A T

LEFTIST GHERILLA ATTACKS.

3, 8

STAT

DATE OF PHOTO

TYPE

QUALITY

CLASS

NO. OF CARDS

7 April 82

CLASSIFICATION

COPYRIGHTED

CAPTIONED BY

CZ

FORM 12-79 174

OBsolete PREVIOUS EDITIONS

PHOTO ANALYSIS REPORT

Declassified in Part - Sanitized Copy Approved for Release 2012/05/01 :

CIA-RDP88-00206R000300110002-3

Declassified in Part - Sanitized Copy Approved for Release 2012/05/01 :
 CIA-RDP88-00206R000300110002-3 -82

FALKLAND ISLANDS		PROVINCE		LATITUDE		LONGITUDE	
AREA NO.	SUBJECT	SUBJECT	SUBJECT	SUBJECT	SUBJECT	SUBJECT	SUBJECT
	FRESH	ARE	NT	INE	TR	OD	OP
	S	ARR	IVE	TO	AUG	MENT	
	THE	W	VAS	W	FORCES	THERE,	

3,8

STAT	DATE OF PHOTO	TYPE	QUALITY	CLASS	NO. OF CARDS
	13 April 82				
CLASSIFICATION	COPYRIGHTED		CAPTIONED BY		
			C.L.		



Declassified in Part - Sanitized Copy Approved for Release 2012/05/01 :
 CIA-RDP88-00206R000300110002-3

Declassified in Part - Sanitized Copy Approved for Release 2012/05/01 :
 CIA-RDP88-00206R000300110002-3 -82

AREA NO.		SUBJECT		SUBJECT		SUBJECT		SUBJECT		SUBJECT		SUBJECT		SUBJECT		SUBJECT		SUBJECT		PROVINCE		LATITUDE		LONGITUDE											
		FALKLAND ISLANDS																																	
IR		OO		P		S		O		F		A		R		G		E		N		T		I		N		E							
O		C		C		U		P		A		T		I		O		N		F		O		R		C		E		S		T		A	
R		E		A		L		U		N		C		H		B		R		E		A													

DATE OF PHOTO			TYPE	QUALITY	CLASS	NO. OF CARDS	CAPTIONED BY
12 April 82							
STAT			COPYRIGHTED				

FORM 174
 12-79 OBSOLETE PREVIOUS EDITIONS

PHOTO ANALYSIS REPORT

Declassified in Part - Sanitized Copy Approved for Release 2012/05/01 :
 CIA-RDP88-00206R000300110002-3

Declassified in Part - Sanitized Copy Approved for Release 2012/05/01 :

CIA-RDP88-00206R000300110002-3 -82

MAP REFERENCE

LATITUDE

LONGITUDE

COUNTRY

FALKLAND ISLANDS

PROVINCE

AREA NO.

SUBJECT

SUBJECT

SUBJECT

SUBJECT

SUBJECT

SUBJECT

SUBJECT

SUBJECT

A	N	A	R	G	E	N	T	I	N	E	W	A	R	S	H	I	P	
P	A	T	R	O	L	S	I	N	T	E	R	-	I	S	L	A	N	D
C	H	A	N	N	E	L	I	N	A	N	S	W	E	R	T	O		
BRITISH NAVAL BLOCKADE OF ISLANDS.																		

2,30

STAT

DATE OF PHOTO

TYPE

QUALITY

CLASS

NO. OF CARD

11 April 82

CLASSIFICATION

COPYRIGHTED

CAPTIONED BY

C.L.

FORM 12-79 174

OBSELETE PREVIOUS EDITIONS

PHOTO ANALYSIS REF

Declassified in Part - Sanitized Copy Approved for Release 2012/05/01 :

CIA-RDP88-00206R000300110002-3

Declassified in Part - Sanitized Copy Approved for Release 2012/05/01 :

CIA-RDP88-00206R000300110002-3 -82

REFERENCE

LATITUDE

45 52S

LONGITUDE

067 30W

ARGENTINA

PROVINCE

WAC 1586A

AREA NO.	SUBJECT	SUBJECT	SUBJECT	SUBJECT	SUBJECT	SUBJECT	SUBJECT	SUBJECT	SUBJECT
	C	O	M	O	D	O	R	O	R
	S	O	L	D	I	E	R	S	A
	E	H	I	C	L	E	S	I	N
	MILITARY STAGING AREA FOR FALKLAND ISLANDS.								

3, 8, 19

STAT	DATE OF PHOTO	TYPE	QUALITY	CLASS	NO. OF CARDS
	12 April 82				

COPYRIGHTED CAPTIONED BY C.A.

FORM 174 OBSOLETE PREVIOUS EDITIONS

PHOTO ANALYSIS REPORT

Declassified in Part - Sanitized Copy Approved for Release 2012/05/01 :

CIA-RDP88-00206R000300110002-3

Declassified in Part - Sanitized Copy Approved for Release 2012/05/01 :

CIA-RDP88-00206R000300110002-3 -82

COUNTRY CHINA		PROVINCE		MAP REFERENCE	LATITUDE	LONGITUDE
AREA NO.	SUBJECT	SUBJECT	SUBJECT	SUBJECT	SUBJECT	SUBJECT
PLA	S	O	L	D	I	E
H	E	D	E	S	I	G
O	U	N	D	F	O	R
T	I	F	I	C	A	T
ION						

STAT FOR Related Photos

3

DATE OF PHOTO	TYPE	QUALITY	CLASS	NO. OF CARDS
CLASSIFICATION			CAPTIONED BY	

OFFICIAL USE ONLY

FORM 174 OBSOLETE PREVIOUS EDITIONS

PHOTO ANALYSIS REPORT

Declassified in Part - Sanitized Copy Approved for Release 2012/05/01 :

CIA-RDP88-00206R000300110002-3

Declassified in Part - Sanitized Copy Approved for Release 2012/05/01 :


CIA-RDP88-00206R000300110002-3 82 | MAP REFERENCE | LATITUDE 31 46 N | LONGITUDE 35 14 E

COUNTRY ISRAEL				PROVINCE WAC 447B				
AREA NO.	SUBJECT	SUBJECT	SUBJECT	SUBJECT	SUBJECT	SUBJECT	SUBJECT	SUBJECT
JERUSALEM	ARAB	YOUTH	AS WAVE PALESTINIAN					
FLAG DURING DEMONSTRATION								
FOLLOWING ATTACK ON THE DOME								
OF THE ROCK.								

STAT

8

DATE OF PHOTO	TYPE	QUALITY	CLASS	NO. OF CARDS	SOURCE
11 APRIL 19 82					
CLASSIFICATION COPYRIGHTED			CAPTIONED BY CRB		



FORM 174 OBSOLETE PREVIOUS

PHOTO ANALYSIS REPORT

Declassified in Part - Sanitized Copy Approved for Release 2012/05/01 :

CIA-RDP88-00206R000300110002-3

Declassified in Part - Sanitized Copy Approved for Release 2012/05/01 :

CIA-RDP88-00206R000300110002-3 82 | MAP REFERENCE | LATITUDE 31 46 N | LONGITUDE 35 14 E


COUNTRY ISRAEL PROVINCE WAC 447B

AREA NO.	SUBJECT	SUBJECT	SUBJECT	SUBJECT	SUBJECT	SUBJECT	SUBJECT	SUBJECT
	JERUSALEM				AN ARAB			W
	OMAN	LIES			INJURED			AFTER
	TER	AN	ATTACK		BY	A LONE		
	GUNMAN ON THE <u>DOME</u> OF THE							
	<u>ROCK.</u>							

STAT

8

DATE OF PHOTO	TYPE	QUALITY	CLASS	NO. OF CARDS	SOURCE
11 APRIL 19 82					
CLASSIFICATION COPYRIGHTED			CAPTIONED BY <i>CRB</i>		



FORM 12-79 174 OBSOLETE PREVIOUS EDITIONS PHOTO ANALYSIS REPORT

Declassified in Part - Sanitized Copy Approved for Release 2012/05/01 :

CIA-RDP88-00206R000300110002-3

Declassified in Part - Sanitized Copy Approved for Release 2012/05/01 :

CIA-RDP88-00206R000300110002-3 82

LATITUDE 31 46 N LONGITUDE 35 14 E

AREA NO. ISRAEL		PROVINCE WAC 447B					
SUBJECT	SUBJECT	SUBJECT	SUBJECT	SUBJECT	SUBJECT	SUBJECT	SUBJECT
JERUSALEM	CARPETS						
RECLEANED	AFTER						
WODAY	ATTACK						
BY A LONE GUNMAN ON THE DOME OF THE ROCK.							

7,8

STAT	DATE OF PHOTO	TYPE	QUALITY	CLASS	NO. OF CARDS	SOURCE
	11 APRIL 19 82					
CLASSIFICATION	COPYRIGHTED			CAPTIONED BY		
				CW		

FORM 12-79 174 OBSOLETE PREVIOUS EDITIONS

PHOTO ANALYSIS REPORT

Declassified in Part - Sanitized Copy Approved for Release 2012/05/01 :

CIA-RDP88-00206R000300110002-3


LEBANON

LATITUDE
 LONGITUDE

AREA NO.	SUBJECT	SUBJECT	SUBJECT	SUBJECT	SUBJECT	SUBJECT	SUBJECT
	PALESTINIAN	AS OPERATING	12MM	ANTI-AIRCRAFT	GUN	IN	SOUTHERN LEBANON,

3,8

STAT	DATE OF PHOTO	TYPE	QUALITY	CLASS	NO. OF CARDS	SOURCE
	7 April 1982					
	COPYRIGHTED			CAPTIONED BY		
				CSB		



FORM 174 OBSOLETE PREVIOUS EDITIONS

PHOTO ANALYSIS REPORT

Declassified in Part - Sanitized Copy Approved for Release 2012/05/01 :

CIA-RDP88-00206R000300110002-3 32

MAP REFERENCE

LATITUDE

LONGITUDE

COUNTRY

USSR

PROVINCE

AREA NO.

SUBJECT

SUBJECT

SUBJECT

SUBJECT

SUBJECT

SUBJECT

SUBJECT

SUBJECT

T	A	R	T	U	C	L	A	S	S	D	R	Y	C	A	R	G	
O	V	E	S	S	J	E	L	K	E	K	H	R	A				

30

DATE OF PHOTO

TYPE

QUALITY

CLASS

NO. OF CARDS

27 Aug 81

CLASSIFICATION

CONF

CAPTIONED BY

S.K.

FORM

174

OBSOLETE PREVIOUS EDITIONS

PHOTO ANALYTIC REPORT

Declassified in Part - Sanitized Copy Approved for Release 2012/05/01 :

CIA-RDP88-00206R000300110002-3

Declassified in Part - Sanitized Copy Approved for Release 2012/05/01 :

CIA-RDP88-00206R000300110002-3 : 2

MAP REFERENCE

LATITUDE

LONGITUDE

COUNTRY

Poland

PROVINCE

AREA NO.

SUBJECT

SUBJECT

SUBJECT

SUBJECT

SUBJECT

SUBJECT

SUBJECT

SUBJECT

K	O	P	A	L	N	I	A	S	O	S	N	O	W	I	E	C	C
L	A	S	S	B	U	L	K	C	A	R	G	O	S	H	I	P	
R	O	L	N	I	K	I	N	T	H	E	O	R	E	S	U		
N	D																

30

DATE OF PHOTO

TYPE

QUALITY

CLASS

NO. OF CARDS

SOU

25X1

28 Aug 81

CLASSIFICATION

CONF

CAPTIONED BY

FORM

174

OBsolete PREVIOUS EDITIONS

PHOTO ANALYTIC REPORT

Declassified in Part - Sanitized Copy Approved for Release 2012/05/01 :

CIA-RDP88-00206R000300110002-3

Declassified in Part - Sanitized Copy Approved for Release 2012/05/01 :
 CIA-RDP88-00206R000300110002-3

COUNTRY USSR		PROVINCE				LATITUDE	LONGITUDE
AREA NO.	SUBJECT	SUBJECT	SUBJECT	SUBJECT	SUBJECT	SUBJECT	SUBJECT
Y	E	G	O	R	Y	E	V
K	E	R	L	I	E	P	A
R	E	S	U	N	D	-	-
S	K	C	L	A	S	T	A
A	I	N	T	H	E	O	

DATE OF PHOTO	TYPE	QUALITY	CLASS	NO. OF CARDS
28 Aug 81				
CLASSIFICATION	CAPTIONED BY			
Conf.				

25X1

1630

FORM 12-79 174 OBSOLETE PREVIOUS EDITIONS

PHOTO ANALYSIS REPORT

Declassified in Part - Sanitized Copy Approved for Release 2012/05/01 :
 CIA-RDP88-00206R000300110002-3

Declassified in Part - Sanitized Copy Approved for Release 2012/05/01 :

CIA-RDP88-00206R000300110002-3 2

MAP REFERENCE

LATITUDE

LONGITUDE

COUNTRY USSR		PROVINCE					
AREA NO.	SUBJECT	SUBJECT	SUBJECT	SUBJECT	SUBJECT	SUBJECT	SUBJECT
M	0	D	-	V	Y	T	E
G	R	A	L	E	S	C	L
A	S	I	S	D	R	Y	C
A	R	G	O	V	E	S	J
E	L	I	V	A	N	C	H
E	R	N	Y	K	H	I	N
I	N	T	H	E	O	R	E
S	U	N	D				

30

25X1

DATE OF PHOTO	TYPE	QUALITY	CLASS	NO OF CARDS	50
26 Aug 81					
CLASSIFICATION Conf.			CAPTIONED BY J.C.		

FORM 174 OBSOLETE PREVIOUS

PHOTO ANALYSIS REPORT

Declassified in Part - Sanitized Copy Approved for Release 2012/05/01 :

CIA-RDP88-00206R000300110002-3

71-1MIA D I E | 30 | 15 | 0' U V I I E

Declassified in Part - Sanitized Copy Approved for Release 2012/05/01 :

CIA-RDP88-00206R000300110002-3 2

COUNTRY USSR PROVINCE

AREA NO.	SUBJECT	SUBJECT	SUBJECT	SUBJECT	SUBJECT	SUBJECT	SUBJECT	SUBJECT
	M	D	-	V	Y	T	A	G
	R	A	L	E	S	C	L	A
	S	D	R	Y	C	A	R	G
	O	V	E	S	S	E	L	I
	V	A	N	C	H	E	R	N
	K	H	I	N	T	H	E	O
	R	E	S	U	N	D		

DATE OF PHOTO	TYPE	QUALITY	CLASS	NO. OF CARDS
28 Aug 81				
CLASSIFICATION Conf.			CAPTIONED BY J.C.	

FORM 12-79 174 OBSOLETE PREVIOUS EDITIONS

PHOTO ANALYSIS REPORT

Declassified in Part - Sanitized Copy Approved for Release 2012/05/01 :

CIA-RDP88-00206R000300110002-3

Declassified in Part - Sanitized Copy Approved for Release 2012/05/01 :

CIA-RDP88-00206R000300110002-3 2

COUNTRY USSR PROVINCE

AREA NO.	SUBJECT	SUBJECT	SUBJECT	SUBJECT	SUBJECT	SUBJECT	SUBJECT	SUBJECT
	A	K	T	Y	U	B	I	N
	R	I	G	E	R	A	T	E
	P	O	R	T	A	K	T	Y
	H	E	O	R	E	S	U	N

DATE OF PHOTO	TYPE	QUALITY	CLASS	NO. OF CARDS
29 Aug 81				
CLASSIFICATION Conf.			CAPTIONED BY J.K.	

2430

25X1

FORM 174 OBSOLETE PREVIOUS EDITIONS

PHOTO ANALYSIS REPORT

Declassified in Part - Sanitized Copy Approved for Release 2012/05/01 :

CIA-RDP88-00206R000300110002-3

Declassified in Part - Sanitized Copy Approved for Release 2012/05/01 :

CIA-RDP88-00206R000300110002-3 2

MAP REFERENCE LATITUDE LONGITUDE

COUNTRY	USSR POLAND		PROVINCE						
AREA NO.	SUBJECT	SUBJECT	SUBJECT	SUBJECT	SUBJECT	SUBJECT	SUBJECT	SUBJECT	
	S	W	I	N	O	U	J	S	
	C	A	R	G	O	V	E	S	
	U	J	S	C	I	E	I	N	
	D								

25X1

DATE OF PHOTO	TYPE	QUALITY	CLASS	NO. OF CARDS	SC
21 Aug 81					
CLASSIFICATION	CAPTIONED BY				
Conf.	i.k.				

FORM 174 12-79

OBSOLETE PREVIOUS EDITIONS

PHOTO ANALYSIS REPORT

Declassified in Part - Sanitized Copy Approved for Release 2012/05/01 :

CIA-RDP88-00206R000300110002-3