

Declassified in Part - Sanitized Copy Approved for Release 2012/04/30 :

CIA-RDP88-00206R000300070006-4 *8-81* MAP REFERENCE LATITUDE LONGITUDE

COUNTRY **ARGENTINA** PROVINCE

AREA NO. SUBJECT SUBJECT SUBJECT SUBJECT SUBJECT SUBJECT SUBJECT SUBJECT

PUCARA AIRCRAFT 20

25 30 35 40

45 50

STAT

3,20

DATE OF PHOTO TYPE QUALITY CLASS NO. OF CARDS S

CLASSIFICATION **COPYRIGHTED** CAPTIONED BY *C.A.*

Declassified in Part - Sanitized Copy Approved for Release 2012/04/30 :

CIA-RDP88-00206R000300070006-4

Declassified in Part - Sanitized Copy Approved for Release 2012/04/30 :

CIA-RDP88-00206R000300070006-4 *S-81* MAP REFERENCE LATITUDE LONGITUDE

COUNTRY *ARGENTINA* PROVINCE

AREA NO.	SUBJECT	SUBJECT	SUBJECT	SUBJECT	SUBJECT	SUBJECT	SUBJECT	SUBJECT
	<i>D</i>	<i>A</i>	<i>G</i>	<i>G</i>	<i>E</i>	<i>R</i>	<i>A</i>	<i>I</i>
	<i>F</i>	<i>O</i>	<i>R</i>	<i>M</i>	<i>A</i>	<i>T</i>	<i>I</i>	<i>O</i>

STAT *3,20*

DATE OF PHOTO	TYPE	QUALITY	CLASS	NO. OF CARDS

CLASSIFICATION **COPYRIGHTED** CAPTIONED BY *C.A.*

Declassified in Part - Sanitized Copy Approved for Release 2012/04/30 :

CIA-RDP88-00206R000300070006-4

Declassified in Part - Sanitized Copy Approved for Release 2012/04/30 :

CIA-RDP88-00206R000300070006-4 1500013 160110-81 MAP REFERENCE LATITUDE 22 09N LONGITUDE 080 27W

COUNTRY CUBA PROVINCE WAC 586A

AREA NO. SUBJECT SUBJECT SUBJECT SUBJECT SUBJECT SUBJECT SUBJECT SUBJECT

C I E N ⁵ F U E G O S | A U C I L E A R ²⁰

R E S E A R C H ²⁵ I N S T I T U T E ³⁵ U ⁴⁰

/ C. [Redacted]

STAT
STAT

[Redacted]

[Redacted]

[Redacted]

4,9 p. 8 top

DATE OF PHOTO TYPE QUALITY CLASS NO. OF CARDS SOURCE OF PHOTOGRAPH

STAT

CLASSIFICATION COPYRIGHTED CAPTIONED BY C.L.

Declassified in Part - Sanitized Copy Approved for Release 2012/04/30 :

CIA-RDP88-00206R000300070006-4

Declassified in Part - Sanitized Copy Approved for Release 2012/04/30 :

CIA-RDP88-00206R000300070006-4 3-81 | MAP REFERENCE | LATITUDE 34 51S | LONGITUDE 058 32W

COUNTRY	AGRA ARGENTINA							PROVINCE	WAC 1434D											
AREA NO.	SUBJECT	SUBJECT	SUBJECT	SUBJECT	SUBJECT	SUBJECT	SUBJECT	SUBJECT	SUBJECT	SUBJECT										
	E	Z	E	I	Z	A		C	¹⁰ N	E	A	A	¹⁵ T	O	M	I	C	²⁰		
	C	E	N	T	E	R		H	O	³⁰ U	S	I	N	G	³⁵ N	U	C	L	E	⁴⁰
	A	R	R	E	A	C	T	O	⁵⁰ R		F	O	R		M	A	K	I	N	G
	ISOTOPES.																			

STAT

49

DATE OF PHOTO	TYPE	QUALITY	CLASS	NO. OF CARDS
CLASSIFICATION			CAPTIONED BY	
COPYRIGHTED			CZ-	

Declassified in Part - Sanitized Copy Approved for Release 2012/04/30 :

CIA-RDP88-00206R000300070006-4

Declassified in Part - Sanitized Copy Approved for Release 2012/04/30 :

CIA-RDP88-00206R000300070006-4 8-81 | MAP REFERENCE | LATITUDE 31 245 | LONGITUDE 058 02W

COUNTRY ~~ARGENTINA~~ ARGENTINA PROVINCE WAC 1382D

AREA NO.	SUBJECT	SUBJECT	SUBJECT	SUBJECT	SUBJECT	SUBJECT	SUBJECT	SUBJECT
	C O R D O B A		E M B A L		S E		N U	
	L E A R		C E N T E R		W I L L		B E	
	C O M P L E T E D		I N		1 9 8 2.			

STAT

4

DATE OF PHOTO	TYPE	QUALITY	CLASS	NO. OF CARDS	SI

CLASSIFICATION ~~CONFIDENTIAL~~ CAPTIONED BY *[Signature]*

Declassified in Part - Sanitized Copy Approved for Release 2012/04/30 :

CIA-RDP88-00206R000300070006-4

Declassified in Part - Sanitized Copy Approved for Release 2012/04/30 :

CIA-RDP88-00206R000300070006-4 3-81 MAP REFERENCE LATITUDE 33 58S LONGITUDE 059 18W

COUNTRY PARAGUAY ARGENTINA		PROVINCE MAC 1434A					
AREA NO.	SUBJECT	SUBJECT	SUBJECT	SUBJECT	SUBJECT	SUBJECT	SUBJECT
	A T U C H A		N E W		A T O M I C		R
	E A C T O R		B U I L D		I N G		

STAT

4					
DATE OF PHOTO	TYPE	QUALITY	CLASS	NO. OF CARDS	
CLASSIFICATION COPYRIGHTED			CAPTIONED BY C.L.		

Declassified in Part - Sanitized Copy Approved for Release 2012/04/30 :

CIA-RDP88-00206R000300070006-4

Declassified in Part - Sanitized Copy Approved for Release 2012/04/30 :

CIA-RDP88-00206R000300070006-4

8-81

MAP REFERENCE

LATITUDE

LONGITUDE

31

225

060

40W

COUNTRY	ARGENTINA				PROVINCE	MAC 1382C													
AREA NO.	SUBJECT	SUBJECT	SUBJECT	SUBJECT	SUBJECT	SUBJECT	SUBJECT	SUBJECT											
	CON	STIT	UT	Y	E	N	T	E	S	15							MAC	20	
	E	A	R																40

STAT

DATE OF PHOTO	TYPE	QUALITY	CLASS	NO. OF CARDS	SC	
CLASSIFICATION				COPYRIGHTED	CAPTIONED	
				CL		

4
#13 Tom

Declassified in Part - Sanitized Copy Approved for Release 2012/04/30 :

CIA-RDP88-00206R000300070006-4

Declassified in Part - Sanitized Copy Approved for Release 2012/04/30 :

CIA-RDP88-00206R000300070006-4 *7-81* MAP REFERENCE LATITUDE *31 225* LONGITUDE *060 40W*

COUNTRY <i>ARGENTINA</i>				PROVINCE <i>WAC 1382C</i>			
AREA NO.	SUBJECT	SUBJECT	SUBJECT	SUBJECT	SUBJECT	SUBJECT	SUBJECT
	<i>5</i>	<i>10</i>	<i>15</i>	<i>20</i>	<i>25</i>	<i>30</i>	<i>35</i>
	<i>45</i>	<i>50</i>					

CONSTITUTIVE ELEMENTS AREA OF URANIUM DEPOSITS.

4,6 *n. 13 bottom*

STAT

DATE OF PHOTO	TYPE	QUALITY	CLASS	NO. OF CARDS	
CLASSIFICATION COPYRIGHTED			CAPTIONED BY <i>[Signature]</i>		

Declassified in Part - Sanitized Copy Approved for Release 2012/04/30 :

CIA-RDP88-00206R000300070006-4

Declassified in Part - Sanitized Copy Approved for Release 2012/04/30 :

CIA-RDP88-00206R000300070006-4 7-91

COUNTRY		ARGENTINA		PROVINCE		WAC 1436C		MAP REFERENCE		LATITUDE		LONGITUDE												
AREA NO.	SUBJECT	SUBJECT	SUBJECT	SUBJECT	SUBJECT	SUBJECT	SUBJECT	SUBJECT	SUBJECT	SUBJECT	SUBJECT	SUBJECT	SUBJECT											
					CEN	E	A																	
	M	A	L	A	5	R	G	U	E	10	C	E	N	A	15	I	U	R	A	N	20			
	U	M	O	R	25	E		C	O	30	N	C	E	N	T	35	R	A	T		I	O	40	
DATE OF PHOTO		TYPE		QUALITY		CLASS		NO. OF CARDS																
CLASSIFICATION																								
	COPYRIGHTED																							
		CAPTIONED BY																						

STAT

Declassified in Part - Sanitized Copy Approved for Release 2012/04/30 :

CIA-RDP88-00206R000300070006-4

Declassified in Part - Sanitized Copy Approved for Release 2012/04/30 :

CIA-RDP88-00206R000300070006-4 3-81

MAP REFERENCE

LATITUDE

LONGITUDE

COUNTRY ARGENTINA		PROVINCE					
AREA NO.	SUBJECT	SUBJECT	SUBJECT	SUBJECT	SUBJECT	SUBJECT	SUBJECT
	CNEA ⁵	PLANT ¹⁰		FOR ¹⁵	MANUF ²⁰		
	ACTURE ²⁵	OF ³⁰		COMB ³⁵	USTABL ⁴⁰		
	E	ELEMENTS ⁵⁰					
DATE OF PHOTO		TYPE	QUALITY	CLASS	NO. OF CARDS		
					4, 15 2/15		
CLASSIFICATION				CAPTIONED BY			
COPYRIGHTED				<i>CL</i>			

STAT

Declassified in Part - Sanitized Copy Approved for Release 2012/04/30 :

CIA-RDP88-00206R000300070006-4

Declassified in Part - Sanitized Copy Approved for Release 2012/04/30 :

CIA-RDP88-00206R000300070006-4 3-81

COUNTRY		PROVINCE					
ARGENTINA							
AREA NO.	SUBJECT	SUBJECT	SUBJECT	SUBJECT	SUBJECT	SUBJECT	SUBJECT
	CINEMA	PLANT	FODR	PROD			
	CITIZEN	OF	SPECIAL	ALL			
	OYS.						
				4.13		4.16	
DATE OF PHOTO	TYPE	QUALITY	CLASS	NO. OF CARDS			
CLASSIFICATION			CAPTIONED BY				
COPYRIGHTED							

Declassified in Part - Sanitized Copy Approved for Release 2012/04/30 :

CIA-RDP88-00206R000300070006-4

Declassified in Part - Sanitized Copy Approved for Release 2012/04/30 :

CIA-RDP88-00206R000300070006-4 7-81 MAP REFERENCE LATITUDE 31 245 LONGITUDE 058 02W

COUNTRY ARGENTINA		PROVINCE MAC1382D					
AREA NO.	SUBJECT	SUBJECT	SUBJECT	SUBJECT	SUBJECT	SUBJECT	SUBJECT
	C O R D O B A		¹⁰ N U C L E A R			R E A C	²⁰
	T O R	²⁵ E L E M E N T S			B E I N G		⁴⁰
	N I S T A L L E D		⁵⁰ A T		C N E A		E M B A L S E S
4							
DATE OF PHOTO		TYPE	QUALITY	CLASS	NO. OF CARDS	SOURCE	
CLASSIFICATION				CAPTIONED BY			
				C.L.			

STAT

Declassified in Part - Sanitized Copy Approved for Release 2012/04/30 :

CIA-RDP88-00206R000300070006-4

Declassified in Part - Sanitized Copy Approved for Release 2012/04/30 :

CIA-RDP88-00206R000300070006-4

7-81 MAP REFERENCE LATITUDE 34 36 S LONGITUDE 058 27 W

COUNTRY ARGENTINA PROVINCE WAC 1434 C

AREA NO. SUBJECT SUBJECT SUBJECT SUBJECT SUBJECT SUBJECT SUBJECT SUBJECT

BUEWOS AIRES CINEA'S

PROJECT ITANDA PARITIC

ALL ACCELERATOR U/C.

4

m. 18 bottom

STAT

DATE OF PHOTO TYPE QUALITY CLASS NO. OF CARDS S

CLASSIFICATION COPYRIGHTED CAPTIONED BY

Declassified in Part - Sanitized Copy Approved for Release 2012/04/30 :

CIA-RDP88-00206R000300070006-4

Declassified in Part - Sanitized Copy Approved for Release 2012/04/30 :

CIA-RDP88-00206R000300070006-4 8-81

COUNTRY: ARGENTINA PROVINCE:

AREA NO.	SUBJECT	SUBJECT	SUBJECT	SUBJECT	SUBJECT	SUBJECT	SUBJECT	SUBJECT
	EXPERIMENTAL					C	NEA	H
	GH	PRES	SURE			CI	R	C
	BLDG.							

DATE OF PHOTO	TYPE	QUALITY	CLASS	NO. OF CARDS	S

STAT

CLASSIFICATION: COPYRIGHTED CAPTIONED BY: *Col*

4

n.19 *top*

Declassified in Part - Sanitized Copy Approved for Release 2012/04/30 :

CIA-RDP88-00206R000300070006-4

Declassified in Part - Sanitized Copy Approved for Release 2012/04/30 :

CIA-RDP88-00206R000300070006-4 -B1

COUNTRY USSR		PROVINCE																
AREA NO.	SUBJECT	SUBJECT	SUBJECT	SUBJECT	SUBJECT	SUBJECT	SUBJECT	SUBJECT										
	A	T	O	M	I	C	P	O	W	E	R	E	D	I	C	E	B	R
	E	A	K	E	R	A	R	K	T	I	K	A						

4,30

47

STAT

DATE OF PHOTO	TYPE	QUALITY	CLASS	NO. OF CARDS	SOURCE OF PHOTOGRAPH
CLASSIFICATION Copyrighted			CAPTIONED BY UC		

Declassified in Part - Sanitized Copy Approved for Release 2012/04/30 :

CIA-RDP88-00206R000300070006-4

Declassified in Part - Sanitized Copy Approved for Release 2012/04/30 :

CIA-RDP88-00206R000300070006-4

MAP REFERENCE
81

LATITUDE
31 25N

LONGITUDE
121 29E

COUNTRY <i>China</i>		PROVINCE <i>Wac492A</i>						
AREA NO.	SUBJECT	SUBJECT	SUBJECT	SUBJECT	SUBJECT	SUBJECT	SUBJECT	SUBJECT
	<i>BADSHAN</i>		<i>BADSHAN</i>		<i>WEA</i>		<i>THE</i>	<i>STATION</i>
	<i>R</i>		<i>IN</i>		<i>SHAN</i>		<i>GHA</i>	<i>SUBURBS</i>
<i>4</i>								
DATE OF PHOTO	TYPE	QUALITY	CLASS	NO. OF CARDS	SC			
<i>July</i>	<i>OFFICIAL USE ONLY</i>							
CLASSIFICATION	CAPTIONED BY							
	<i>Res</i>							

STAT

Declassified in Part - Sanitized Copy Approved for Release 2012/04/30 :

CIA-RDP88-00206R000300070006-4

Declassified in Part - Sanitized Copy Approved for Release 2012/04/30 :

CIA-RDP88-00206R000300070006-4

18/3-87

MAP REFERENCE

LATITUDE

LONGITUDE

31 25N

121 29E

COUNTRY <i>China</i>		PROVINCE <i>Wac492A</i>						
AREA NO.	SUBJECT	SUBJECT	SUBJECT	SUBJECT	SUBJECT	SUBJECT	SUBJECT	SUBJECT
	<i>BAD</i>	<i>SHAN</i>		<i>BAO</i>	<i>SHAN</i>		<i>WEA</i>	
	<i>THE</i>	<i>R</i>	<i>STATION</i>		<i>IN</i>		<i>SHAN</i>	
	<i>G</i>	<i>HAI</i>	<i>SUBURBS</i>					

4, 7, 23

STAT

DATE OF PHOTO	TYPE	QUALITY	CLASS	NO. OF CARDS	SC
<i>July 8</i>					
CLASSIFICATION	OFFICIAL USE ONLY		CAPTIONED BY		
			<i>kes</i>		

Declassified in Part - Sanitized Copy Approved for Release 2012/04/30 :

CIA-RDP88-00206R000300070006-4

Declassified in Part - Sanitized Copy Approved for Release 2012/04/30 :

CIA-RDP88-00206R000300070006-4

10/3-81
MAP REFERENCE

LATITUDE

LONGITUDE

31' 25N

121 29E

COUNTRY

China

PROVINCE

Wac 492 A

AREA NO.

SUBJECT

SUBJECT

SUBJECT

SUBJECT

SUBJECT

SUBJECT

SUBJECT

SUBJECT

BAO SHAN

BAO SHAN

WEA

THEIR STATION

IN

SHAN

G H A I SUBURBS

LIBRARY OF

4

DATE OF PHOTO

TYPE

QUALITY

CLASS

NO. OF CARDS

SO

July

OFFICIAL USE ONLY

CLASSIFICATION

CAPTIONED BY

kes

FORM 1711 OBSOLETE PREVIOUS EDITION

STAT

Declassified in Part - Sanitized Copy Approved for Release 2012/04/30 :

CIA-RDP88-00206R000300070006-4

Declassified in Part - Sanitized Copy Approved for Release 2012/04/30 :

CIA-RDP88-00206R000300070006-4 ⁸¹³⁻⁸¹ MAP REFERENCE ⁵¹ LATITUDE ^{121 29E} LONGITUDE

COUNTRY <i>China</i>				PROVINCE <i>WAC 492 A</i>			
AREA NO.	SUBJECT	SUBJECT	SUBJECT	SUBJECT	SUBJECT	SUBJECT	SUBJECT
	⁵ BAO SHAN		¹⁰ BAO SHAN		¹⁵ WEA		²⁰
	²⁵ THER	³⁰ STATION		³⁵ ENGINEER			
	⁴⁵ RS ANALYZE	⁵⁰		CLOUD SYSTEMS			
	<i>DATA,</i>						

STAT

DATE OF PHOTO	TYPE	QUALITY	CLASS	NO. OF CARDS	S
<i>July 8 1</i>					
CLASSIFICATION	OFFICIAL USE ONLY		CAPTIONED BY		
			<i>PCB</i>		

Declassified in Part - Sanitized Copy Approved for Release 2012/04/30 :

CIA-RDP88-00206R000300070006-4

Declassified in Part - Sanitized Copy Approved for Release 2012/04/30 :

CIA-RDP88-00206R000300070006-4

1333000		5-0813-81		MAP REFERENCE	LATITUDE	LONGITUDE		
31 25N		121 29E		China		Mac 492A		
COUNTRY	PROVINCE		SUBJECT		SUBJECT		SUBJECT	
AREA NO.	SUBJECT	SUBJECT	SUBJECT	SUBJECT	SUBJECT	SUBJECT	SUBJECT	
	5		10	15	20			
	25	30	35	40				
	45	50						
TO DETERMINE FORMATION OF CLOUDS.								
4								

DATE OF PHOTO	TYPE	QUALITY	CLASS	NO. OF CARDS
July 8/1				
CLASSIFICATION	OFFICIAL USE ONLY		CAPTIONED BY	
			ZLB	

STAT

Declassified in Part - Sanitized Copy Approved for Release 2012/04/30 :

CIA-RDP88-00206R000300070006-4

Declassified in Part - Sanitized Copy Approved for Release 2012/04/30 :

CIA-RDP88-00206R000300070006-4

MAP REFERENCE

LATITUDE

LONGITUDE

PROVINCE

COUNTRY

China

Wac 492A

AREA NO.	SUBJECT	SUBJECT	SUBJECT	SUBJECT	SUBJECT	SUBJECT	SUBJECT	SUBJECT
	5		10		15		20	
	BAOSHAN		BAOSHAN		W		E	
	25		30		35		40	
	THER		STATION		SCIENTI			
	45		50					
	STB		GATHERING		DATA			
					IN			
					EXPERIMENTAL			
					WHEAT			
					PLOT			

4, 24

STAT

DATE OF PHOTO	TYPE	QUALITY	CLASS	NO. OF CARDS
July 8				
CLASSIFICATION	OFFICIAL USE ONLY			CAPTIONED BY
				LES

Declassified in Part - Sanitized Copy Approved for Release 2012/04/30 :

CIA-RDP88-00206R000300070006-4

Declassified in Part - Sanitized Copy Approved for Release 2012/04/30 :

CIA-RDP88-00206R000300070006-4 *3-81* MAP REFERENCE LATITUDE *26 15N* LONGITUDE *105 56E*

COUNTRY *China* PROVINCE *Wac 496 B*

AREA NO.	SUBJECT	SUBJECT	SUBJECT	SUBJECT	SUBJECT	SUBJECT	SUBJECT	SUBJECT	SUBJECT						
<i>A</i>	<i>N</i>	<i>S</i>	<i>H</i>	<i>U</i>	<i>N</i>	<i>R</i>	<i>A</i>	<i>L</i>	<i>R</i>	<i>O</i>	<i>A</i>	<i>D</i>	<i>S</i>	<i>T</i>	<i>A</i>
<i>T</i>	<i>I</i>	<i>O</i>	<i>N</i>												

STAT

7, 27

DATE OF PHOTO	TYPE	QUALITY	CLASS	NO. OF CARDS
<i>June 81</i>				

CLASSIFICATION *OFFICIAL USE* CAPTIONED BY *ZLB*

Declassified in Part - Sanitized Copy Approved for Release 2012/04/30 :

CIA-RDP88-00206R000300070006-4

Declassified in Part - Sanitized Copy Approved for Release 2012/04/30 :

CIA-RDP88-00206R000300070006-4

MAP REFERENCE

LATITUDE

LONGITUDE

113-4

26 15N

105 56E

COUNTRY <i>Phnom</i>			PROVINCE <i>Wac 496 B</i>					
AREA NO.	SUBJECT	SUBJECT	SUBJECT	SUBJECT	SUBJECT	SUBJECT	SUBJECT	SUBJECT
	<i>AN SHUN</i>		<i>GENERAL</i>			<i>OVER</i>		
	<i>VIEW</i>							

6

STAT

DATE OF PHOTO	TYPE	QUALITY	CLASS	NO. OF CARDS
<i>June 81</i>				
CLASSIFICATION	OFFICIAL USE ONLY		CAPTIONED BY	
			<i>RL</i>	

Declassified in Part - Sanitized Copy Approved for Release 2012/04/30 :

CIA-RDP88-00206R000300070006-4

Declassified in Part - Sanitized Copy Approved for Release 2012/04/30 :

CIA-RDP88-00206R000300070006-4 MAP REFERENCE 39 08N 117 12E

COUNTRY	China		PROVINCE	WANSIA				
AREA NO.	SUBJECT	SUBJECT	SUBJECT	SUBJECT	SUBJECT	SUBJECT	SUBJECT	SUBJECT
	TIANJIN		MEASURING					
	ETAL	TRACE	ELEMENTS					
	IN WATER	AT	DIANTIN					
	SUBTERRANEAN HOT WATER CO,							

4, 17

STAT

DATE OF PHOTO	TYPE	QUALITY	CLASS	NO. OF CARDS
June 8				
CLASSIFICATION	OFFICIAL USE ONLY		CAPTIONED BY	
			LEB	

Declassified in Part - Sanitized Copy Approved for Release 2012/04/30 :

CIA-RDP88-00206R000300070006-4

Declassified in Part - Sanitized Copy Approved for Release 2012/04/30 :

CIA-RDP88-00206R000300070006-4

MAP REFERENCE

LATITUDE

LONGITUDE

13-0013-81

39 08N 117 12E

COUNTRY <i>China</i>			PROVINCE <i>WAC 381A</i>					
AREA NO.	SUBJECT	SUBJECT	SUBJECT	SUBJECT	SUBJECT	SUBJECT	SUBJECT	SUBJECT
	<i>5</i>	<i>10</i>	<i>15</i>	<i>20</i>	<i>25</i>	<i>30</i>	<i>35</i>	<i>40</i>
<i>TIANJIN</i>	<i>EXPERIMENT</i>	<i>USING</i>	<i>SUBTERRANEAN</i>	<i>HOT</i>	<i>WATER</i>	<i>A</i>	<i>MEDIUM</i>	<i>LOW</i>
<i>TEMPERATURE TO PRODUCE ELECTRICITY</i>								
<i>AT DIANJIN SUBTERRANEAN HOT WATER Q.</i>								

STAT

DATE OF PHOTO		TYPE	QUALITY	CLASS	NO. OF CARDS
<i>June</i>	<i>81</i>				
CLASSIFICATION			CAPTIONED BY		
			<i>KEB</i>		

Declassified in Part - Sanitized Copy Approved for Release 2012/04/30 :

CIA-RDP88-00206R000300070006-4

Declassified in Part - Sanitized Copy Approved for Release 2012/04/30 :

CIA-RDP88-00206R000300070006-4 MAP REFERENCE 13-81 LATITUDE 39 08N LONGITUDE 117 12E

COUNTRY <i>China</i>		PROVINCE <i>WAC 381A</i>						
AREA NO.	SUBJECT	SUBJECT	SUBJECT	SUBJECT	SUBJECT	SUBJECT	SUBJECT	SUBJECT
	T I A N J I N		① I A N J I N →					S U
	B T E R R A W E A N		A H O T					W A T E R
	C O.		W O R K E R S					D R I L L I N G
FOR GEOTHERMAL WELL,								

17

STAT

DATE OF PHOTO	TYPE	QUALITY	CLASS	NO. OF CARDS
<i>June 8/</i>				
CLASSIFICATION			CAPTIONED BY	
OFFICIAL USE ONLY			<i>LEB</i>	

Declassified in Part - Sanitized Copy Approved for Release 2012/04/30 :

CIA-RDP88-00206R000300070006-4

Declassified in Part - Sanitized Copy Approved for Release 2012/04/30 :

CIA-RDP88-00206R000300070006-4

COUNTRY <i>China</i>		PROVINCE <i>WOC SIA</i>		MAP REFERENCE <i>15-0813-61</i>	LATITUDE <i>39 01N</i>	LONGITUDE <i>117 12E</i>	
AREA NO.	SUBJECT	SUBJECT	SUBJECT	SUBJECT	SUBJECT	SUBJECT	SUBJECT
	<i>TIANJIN</i> ⁵		<i>TIANJIN</i> ¹⁵		<i>PLY</i> ²⁰		
	<i>WOOD</i> ²⁵	<i>PLT</i> ³⁰	<i>USING</i> ³⁵	<i>GEOTH</i> ⁴⁰			
	<i>ERMAZ</i> ⁴⁵	<i>ENERGY</i> ⁵⁰					
<i>17, 18</i>							
DATE OF PHOTO	TYPE	QUALITY	CLASS	NO. OF CARDS	SC		
<i>June 8/1</i>							
CLASSIFICATION	OFFICIAL USE ONLY			CAPTIONED BY			
<i>SECRET</i>				<i>REB</i>			

STAT

Declassified in Part - Sanitized Copy Approved for Release 2012/04/30 :

CIA-RDP88-00206R000300070006-4

Declassified in Part - Sanitized Copy Approved for Release 2012/04/30 :

CIA-RDP88-00206R000300070006-4

16-0813-81

MAP REFERENCE LATITUDE LONGITUDE

COUNTRY *China* PROVINCE

AREA NO.	SUBJECT	SUBJECT	SUBJECT	SUBJECT	SUBJECT	SUBJECT	SUBJECT	SUBJECT
	5		10		15		20	
	SURFACE		- T O -		A I R		M I S S I	
	25	T R A I N I N G		30	O P E R A T I O		35	40
	45		50					

STAT

3, 31

DATE OF PHOTO	TYPE	QUALITY	CLASS	NO. OF CARDS
<i>July</i>	<i>81</i>			
CLASSIFICATION	OFFICIAL USE ONLY		CAPTIONED BY	
			<i>LCB</i>	

Declassified in Part - Sanitized Copy Approved for Release 2012/04/30 :

CIA-RDP88-00206R000300070006-4

Declassified in Part - Sanitized Copy Approved for Release 2012/04/30 :

CIA-RDP88-00206R000300070006-4 - 81 MAP REFERENCE LATITUDE 39 LONGITUDE 53N 116 24E

COUNTRY <i>China</i>			PROVINCE <i>Mac 381A</i>					
AREA NO.	SUBJECT	SUBJECT	SUBJECT	SUBJECT	SUBJECT	SUBJECT	SUBJECT	
	<i>BEIJING</i>		<i>NEW</i>		<i>RECRUIT</i>			
	<i>SUNDER</i>		<i>BEIJING</i>		<i>GARR</i>			
	<i>ISON</i>							

STAT

DATE OF PHOTO	TYPE	QUALITY	CLASS	NO. OF CARDS
<i>July 8/</i>				<i>3</i>
CLASSIFICATION	OFFICIAL USE ONLY		CAPTIONED BY	
			<i>REB</i>	

Declassified in Part - Sanitized Copy Approved for Release 2012/04/30 :

CIA-RDP88-00206R000300070006-4

Declassified in Part - Sanitized Copy Approved for Release 2012/04/30 :

CIA-RDP88-00206R000300070006-4 - 81

MAP REFERENCE	LATITUDE	LONGITUDE
---------------	----------	-----------

COUNTRY China	PROVINCE
-------------------------	----------

AREA NO.	SUBJECT	SUBJECT	SUBJECT	SUBJECT	SUBJECT	SUBJECT	SUBJECT	SUBJECT
	PLA	INFANTRY	MEN	PRAC				
	TICE	RIVER	CROSSING					
	ON	BAMBOO	RAFTS,					

STAT

DATE OF PHOTO	TYPE	QUALITY	CLASS	NO. OF CARDS
July 80				
CLASSIFICATION	OFFICIAL USE ONLY			CAPTIONED BY
				REB

Declassified in Part - Sanitized Copy Approved for Release 2012/04/30 :

CIA-RDP88-00206R000300070006-4

Declassified in Part - Sanitized Copy Approved for Release 2012/04/30 :

CIA-RDP88-00206R000300070006-4

15-0013-81

MAP REFERENCE

LATITUDE

LONGITUDE

COUNTRY *China* PROVINCE

AREA NO.	SUBJECT	SUBJECT	SUBJECT	SUBJECT	SUBJECT	SUBJECT	SUBJECT	SUBJECT
	5		10		15		20	
	25		30		35		40	
	45		50					

OSA CL PIGS IN JOINT OPERATION EXERCISE

3,30

STAT

DATE OF PHOTO	TYPE	QUALITY	CLASS	NO. OF CARDS
<i>July 81</i>				

CLASSIFICATION

OFFICIAL USE

CAPTIONED BY *LWB*

Declassified in Part - Sanitized Copy Approved for Release 2012/04/30 :

CIA-RDP88-00206R000300070006-4

Declassified in Part - Sanitized Copy Approved for Release 2012/04/30 :

CIA-RDP88-00206R000300070006-4

10-0013-81

MAP REFERENCE

LATITUDE

LONGITUDE

COUNTRY *China* PROVINCE

AREA NO.	SUBJECT	SUBJECT	SUBJECT	SUBJECT	SUBJECT	SUBJECT	SUBJECT	SUBJECT
<i>D-59</i>	<i>TANKS</i>	<i>AND</i>	<i>APC</i>	<i>F</i>				
<i>G</i>	<i>IN</i>	<i>BATTLE</i>	<i>DRILL</i>	<i>'</i>				

3

STAT

DATE OF PHOTO	TYPE	QUALITY	CLASS	NO. OF CARDS
<i>July</i>	<i>8</i>			
CLASSIFICATION	OFFICIAL USE ONLY		CAPTIONED BY <i>RUB</i>	

Declassified in Part - Sanitized Copy Approved for Release 2012/04/30 :

CIA-RDP88-00206R000300070006-4

Declassified in Part - Sanitized Copy Approved for Release 2012/04/30 :

CIA-RDP88-00206R000300070006-4

15-0015-81

MAP REFERENCE

LATITUDE

LONGITUDE

COUNTRY <i>China</i>		PROVINCE					
AREA NO.	SUBJECT	SUBJECT	SUBJECT	SUBJECT	SUBJECT	SUBJECT	SUBJECT
(T)-59	5	TANK	10	CORPS	15		20
	25		30		35		40
	45		50				
3							
DATE OF PHOTO		TYPE	QUALITY	CLASS	NO. OF CARDS		
<i>July</i>	<i>81</i>						
CLASSIFICATION ATNO				CAPTIONED BY <i>ZCB</i>			

STAT

Declassified in Part - Sanitized Copy Approved for Release 2012/04/30 :

CIA-RDP88-00206R000300070006-4

Declassified in Part - Sanitized Copy Approved for Release 2012/04/30 :

CIA-RDP88-00206R000300070006-4 - 0012-81

COUNTRY <i>China</i>		PROVINCE					
AREA NO.	SUBJECT	SUBJECT	SUBJECT	SUBJECT	SUBJECT	SUBJECT	SUBJECT
<i>F-9</i>	<i>F</i>	<i>I</i>	<i>G</i>	<i>H</i>	<i>T</i>	<i>E</i>	<i>R</i>
	<i>S</i>	<i>Q</i>	<i>U</i>	<i>A</i>	<i>D</i>	<i>R</i>	<i>O</i>
	<i>N</i>						

3, 31

STAT

DATE OF PHOTO	TYPE	QUALITY	CLASS	NO. OF CARDS
<i>July 8</i>				
CLASSIFICATION	OFFICIAL USE ONLY		CAPTIONED BY	
			<i>Rob</i>	

Declassified in Part - Sanitized Copy Approved for Release 2012/04/30 :

CIA-RDP88-00206R000300070006-4

Declassified in Part - Sanitized Copy Approved for Release 2012/04/30 :

CIA-RDP88-00206R000300070006-4

COUNTRY															PROVINCE																			
China																																		
AREA NO.					SUBJECT				SUBJECT				SUBJECT				SUBJECT				SUBJECT				SUBJECT				SUBJECT					
HIP					HELICOPTER				BASE																									
DATE OF PHOTO															TYPE					QUALITY					CLASS					NO. OF CARDS				
July 8/81																																		
CLASSIFICATION															CAPTIONED BY																			
OFFICIAL USE ONLY																																		

3, 31

STAT

Declassified in Part - Sanitized Copy Approved for Release 2012/04/30 :

CIA-RDP88-00206R000300070006-4

Declassified in Part - Sanitized Copy Approved for Release 2012/04/30 :

CIA-RDP88-00206R000300070006-4

MAP REFERENCE	LATITUDE	LONGITUDE
1555007 10-003-81	31 16N	121 34E

COUNTRY	PROVINCE	STAT			
China					
AREA NO.	SUBJECT	SUBJECT	SUBJECT	SUBJECT	SUBJECT
	SHANGHAI	SHIPYD	HUDON		
	36000	TON	VESSEL		
	HONG	KONG	DELEGATION, FG		

26

DATE OF PHOTO	TYPE	QUALITY	CLASS	NO. OF CARDS
July 8/				
CLASSIFICATION	OFFICIAL USE ONLY		CAPTIONED BY	
			LeB	

Declassified in Part - Sanitized Copy Approved for Release 2012/04/30 :

CIA-RDP88-00206R000300070006-4

Declassified in Part - Sanitized Copy Approved for Release 2012/04/30 :

CIA-RDP88-00206R000300070006-4

MAP REFERENCE: 10-003-81 / LATITUDE: 31 12N / LONGITUDE: 121 29E

COUNTRY: China / PROVINCE: [blank]

STAT

AREA NO.	SUBJECT	SUBJECT	SUBJECT	SUBJECT	SUBJECT
	5		10	15	20
	25		30	35	40
	45		50		

SHANGHAI SHIPYARD JIANG
MAN HONGKONG DELEG
ATION VISITING SHIPBUILDING
FACILITY

26

STAT

DATE OF PHOTO	TYPE	QUALITY	CLASS	NO. OF CARDS
July 81				

CLASSIFICATION: OFFICIAL USE ONLY / CAPTIONED BY: LEB



Declassified in Part - Sanitized Copy Approved for Release 2012/04/30 :

CIA-RDP88-00206R000300070006-4

Declassified in Part - Sanitized Copy Approved for Release 2012/04/30 :

CIA-RDP88-00206R000300070006-4

MAP REFERENCE 13-81
LATITUDE 31 121
LONGITUDE 121 29E

COUNTRY <i>China</i>		PROVINCE						
AREA NO.	SUBJECT	SUBJECT	SUBJECT	SUBJECT	SUBJECT	SUBJECT	SUBJECT	SUBJECT
	5		10		15		20	
SHANGHAI		SHIPYARD		JIANG				
25		30		35		40		
NAVY		HONGKONG		DELEG				
45		50						
ATLON		IN		PLATE		SHOP		

STAT

26

STAT

DATE OF PHOTO	TYPE	QUALITY	CLASS	NO. OF CARDS
<i>July 81</i>				
CLASSIFICATION	OFFICIAL USE ONLY		CAPTIONED BY	
			<i>ZOB</i>	

Declassified in Part - Sanitized Copy Approved for Release 2012/04/30 :

CIA-RDP88-00206R000300070006-4

Declassified in Part - Sanitized Copy Approved for Release 2012/04/30 :

CIA-RDP88-00206R000300070006-4 2-81

MAP REFERENCE

LATITUDE

LONGITUDE

09 23 S 038 12 W

COUNTRY
BRAZIL

PROVINCE
WAC 1066A

AREA NO.	SUBJECT	SUBJECT	SUBJECT	SUBJECT	SUBJECT	SUBJECT	SUBJECT	SUBJECT
	PAUL	AFON	S	H	P	P		P
	WER	PLTS	1, 2, 3	S	U	P	P	L
	63	PERCENT	10	F	POWER	IN		
	ALE BRAZIL.							

17

STAT

DATE OF PHOTO	TYPE	QUALITY	CLASS	NO. OF CARDS
orig. to Aug. 81				

CLASSIFICATION
COPYRIGHTED

CAPTIONED BY
CL

Declassified in Part - Sanitized Copy Approved for Release 2012/04/30 :

CIA-RDP88-00206R000300070006-4

Declassified in Part - Sanitized Copy Approved for Release 2012/04/30 :

CIA-RDP88-00206R000300070006-4 2-81 MAP REFERENCE LATITUDE 20 355 LONGITUDE 046 20W

COUNTRY BRAZIL				PROVINCE WAC 1262B			
AREA NO.	SUBJECT	SUBJECT	SUBJECT	SUBJECT	SUBJECT	SUBJECT	SUBJECT
	FURNA	5	DAM	10	SITE	15	DAM
	LOCATED	25	ON	30	RIO	35	GRAND
	EHA	45	A	50	1,216	MW	POWER
CAPACITY.							

STAT

17, 29					
DATE OF PHOTO	TYPE	QUALITY	CLASS	NO. OF CARDS	
Prints					
Aug- 81					
CLASSIFICATION	COPYRIGHTED		CAPTIONED BY C.L.		

Declassified in Part - Sanitized Copy Approved for Release 2012/04/30 :

CIA-RDP88-00206R000300070006-4

Declassified in Part - Sanitized Copy Approved for Release 2012/04/30 :

CIA-RDP88-00206R000300070006-4 - 81 | MAP REFERENCE BGV | LATITUDE 06 | LONGITUDE 43S 043 47W

COUNTRY BRAZIL | PROVINCE WAC 1017D

AREA NO.	SUBJECT	SUBJECT	SUBJECT	SUBJECT	SUBJECT	SUBJECT	SUBJECT	SUBJECT
B 0 A	⁵ E	S	¹⁰ P	E	R	¹⁵ A	N	²⁰ C
A	M	²⁵ L	³⁰ O	³⁵ C	⁴⁰ A	⁴⁵ T	⁵⁰ E	⁵⁵ D
R	N	A	I	⁶⁰ B	⁶⁵ A	⁷⁰ H	⁷⁵ A	⁸⁰ S
A N INSTALLED POWER CAPACITY OF 108 MW.								

STAT

17, 29					
DATE OF PHOTO	TYPE	QUALITY	CLASS	NO. OF CARDS	
CLASSIFICATION			CAPTIONED BY		
COPYRIGHTED			CZ.		

Declassified in Part - Sanitized Copy Approved for Release 2012/04/30 :

CIA-RDP88-00206R000300070006-4

Declassified in Part - Sanitized Copy Approved for Release 2012/04/30 :

CIA-RDP88-00206R000300070006-4 ²⁻⁸¹ MAP REFERENCE | 03-42S LATITUDE | 049 27W LONGITUDE

COUNTRY BRAZIL PROVINCE WAC 946C

AREA NO.	SUBJECT	SUBJECT	SUBJECT	SUBJECT	SUBJECT	SUBJECT	SUBJECT	SUBJECT	
	T	U	C	U	R	U	I		
	O	N	I	T	O	C	A	N	
	A	S	F	I	N	A	L	I	
	OF 8000 MW. U/C.								

STAT

17				
DATE OF PHOTO	TYPE	QUALITY	CLASS	NO. OF CARDS
1976				
CLASSIFICATION		CAPTIONED BY		
COPYRIGHTED		C.A.		

Declassified in Part - Sanitized Copy Approved for Release 2012/04/30 :

CIA-RDP88-00206R000300070006-4

Declassified in Part - Sanitized Copy Approved for Release 2012/04/30 :

CIA-RDP88-00206R000300070006-4

MAP REFERENCE *81* LATITUDE *09 19S* LONGITUDE *038 14W*

COUNTRY *BRAZIL* PROVINCE *MAC 1066A*

AREA NO.	SUBJECT	SUBJECT	SUBJECT	SUBJECT	SUBJECT	SUBJECT	SUBJECT	SUBJECT
<i>M O X O</i>	<i>T O</i>		<i>M O</i>	<i>X O</i>	<i>T O</i>	<i>H P P</i>	<i>W</i>	
<i>I T H</i>	<i>4 4 2</i>	<i>M W</i>	<i>I N</i>	<i>S T A</i>	<i>L L E D</i>			
<i>P O W E R</i>	<i>O N</i>	<i>S A O</i>	<i>FRANCISCO RIVER</i>					

STAT

17,29

DATE OF PHOTO	TYPE	QUALITY	CLASS	NO. OF CARDS

CLASSIFICATION *COPYRIGHTED* CAPTIONED BY *C.F.*

Declassified in Part - Sanitized Copy Approved for Release 2012/04/30 :

CIA-RDP88-00206R000300070006-4

Declassified in Part - Sanitized Copy Approved for Release 2012/04/30 :

CIA-RDP88-00206R000300070006-4 - 81

LATITUDE 09 24S LONGITUDE 036 34W

BRAZIL

PROVINCE MAC1066A

AREA NO.	SUBJECT	SUBJECT	SUBJECT	SUBJECT	SUBJECT	SUBJECT	SUBJECT	SUBJECT
	J	O	B	R	A	D	I	N
	D	A	M	W	I	T	H	F
	I	T	I	O	F	1,050	M	W
	S	A	O	E	R	A	N	C
	R	I	V	E	R			


10 DAM 15 I H E 20
35 C A P A C
50 M W 15 ON THE
SAO FRANCISCO RIVER,

STAT

17,29

DATE OF PHOTO	TYPE	QUALITY	CLASS	NO. OF CARDS

CLASSIFICATION COPYRIGHTED CAPTIONED BY



Declassified in Part - Sanitized Copy Approved for Release 2012/04/30 :

CIA-RDP88-00206R000300070006-4

Declassified in Part - Sanitized Copy Approved for Release 2012/04/30 :

CIA-RDP88-00206R000300070006-4 - 91 | MAP REFERENCE | LATITUDE 23 005 | LONGITUDE 044 18W

COUNTRY BRAZIL			PROVINCE MAC 1262C												
AREA NO.	SUBJECT	SUBJECT	SUBJECT	SUBJECT	SUBJECT	SUBJECT	SUBJECT	SUBJECT							
A	N	G	R	A	D	O	J	R	E	I	S	A	N	G	R
A	I	N	U	C	L	E	A	R	P	O	W	E	R	R	E
A	C	T	O	R											

STAT

4,17

DATE OF PHOTO	TYPE	QUALITY	CLASS	NO. OF CARDS
CLASSIFICATION COPYRIGHTED			CAPTIONED BY <i>C. L.</i>	

Declassified in Part - Sanitized Copy Approved for Release 2012/04/30 :

CIA-RDP88-00206R000300070006-4

Declassified in Part - Sanitized Copy Approved for Release 2012/04/30 :

CIA-RDP88-00206R000300070006-4 - 81

MAP REFERENCE: 31 23 S LONGITUDE: 057 58 W

COUNTRY: URUGUAY PROVINCE: WAC 1383D

AREA NO.	SUBJECT	SUBJECT	SUBJECT	SUBJECT	SUBJECT	SUBJECT	SUBJECT	SUBJECT
	SALTO	(NR)		LK G.		UPSTRE		
	AMON	LOWER		UR		UGUAY		
	RIVER	AT		SALTO		GRANDE DAM.		

17,29

front cover

DATE OF PHOTO	TYPE	QUALITY	CLASS	NO. OF CARDS	SOURCE OF PHOTOGRAPH
Sept 81					
CLASSIFICATION			CAPTIONED BY		
COPYRIGHTED			C.L.		

STAT

Declassified in Part - Sanitized Copy Approved for Release 2012/04/30 :

CIA-RDP88-00206R000300070006-4

Declassified in Part - Sanitized Copy Approved for Release 2012/04/30 :

CIA-RDP88-00206R000300070006-4 - 81 | MAP REFERENCE | LATITUDE 31 | LONGITUDE 23S 057 58W

COUNTRY URUGUAY			PROVINCE WAC 1383D																		
AREA NO.	SUBJECT	SUBJECT	SUBJECT	SUBJECT	SUBJECT	SUBJECT	SUBJECT	SUBJECT													
S	A	LIT ⁵	0	(NR)	10	L	K	G	15	D	O	W	N	S	20						
R	E	A	M ²⁵	0	1	L	O	W	E	R	35	U	R	U	G	H	40				
N	R	I	V	E	R	45	A	T	50	S	A	L	T	O	G	R	A	N	D	E	DAM.

17,29

inside front cover

STAT

DATE OF PHOTO	TYPE	QUALITY	CLASS	NO. OF CARDS	SOURCE OF PHOTOGRAPH
Prior to Sept. 8 1					
CLASSIFICATION COPYRIGHTED			CAPTIONED BY C.L.		

Declassified in Part - Sanitized Copy Approved for Release 2012/04/30 :

CIA-RDP88-00206R000300070006-4

Declassified in Part - Sanitized Copy Approved for Release 2012/04/30 :

CIA-RDP88-00206R000300070006-4 - 81 | MAP REFERENCE | LATITUDE 31 235 | LONGITUDE 057 58W

COUNTRY URUGUAY			PROVINCE WAC 1383D					
AREA NO.	SUBJECT	SUBJECT	SUBJECT	SUBJECT	SUBJECT	SUBJECT	SUBJECT	SUBJECT
	SALTO	(NR)		PHASE				OF
	SALTO	GRANDE						DIAM
	INSTRUCTION ON URUGUAY RIVER.							
								#2
DATE OF PHOTO		TYPE	QUALITY	CLASS	NO. OF CARDS	SOURCE OF PHOTOGRAPH		
Prior to Sept. 81								
CLASSIFICATION			CAPTIONED BY					
COPYRIGHTED			L.					

Declassified in Part - Sanitized Copy Approved for Release 2012/04/30 :

CIA-RDP88-00206R000300070006-4

Declassified in Part - Sanitized Copy Approved for Release 2012/04/30 :

CIA-RDP88-00206R000300070006-4 -81 | MAP REFERENCE | LATITUDE 31 23S 057 58W | LONGITUDE

COUNTRY URUGUAY		PROVINCE WAC 1383D						
AREA NO.	SUBJECT	SUBJECT	SUBJECT	SUBJECT	SUBJECT	SUBJECT	SUBJECT	SUBJECT
	SALTO	(NR)		PHASE	ELL			
	F	SALTO	G	RANDE	DAM			
	ONSTRUCTION ON URUGUAY RIVER							
DATE OF PHOTO					CLASS	NO. OF CARDS	SOURCE OF PHOTOGRAPH	
17, 29							#3 top	
STAT <i>Private Sept. 81</i>					CLASSIFICATION		CAPTIONED BY	
COPYRIGHTED					<i>C.L.</i>			

Declassified in Part - Sanitized Copy Approved for Release 2012/04/30 :

CIA-RDP88-00206R000300070006-4

Declassified in Part - Sanitized Copy Approved for Release 2012/04/30 :

CIA-RDP88-00206R000300070006-4 -81

COUNTRY URUGUAY		PROVINCE WAC 1383D		MAP REFERENCE	LATITUDE 31	LONGITUDE 235 057 58W		
AREA NO.	SUBJECT	SUBJECT	SUBJECT	SUBJECT	SUBJECT	SUBJECT	SUBJECT	SUBJECT
	SALT ⁵	(NR)		PHASE ¹⁰	SE ¹⁵			
	OF SALT ²⁵			GRANDE ³⁰	DE ³⁵	DAM ⁴⁰		
	CONSTRUCTION ⁴⁵					ON URUGUAY		
	RIVER							
DATE OF PHOTO				TYPE	QUALITY	CLASS	NO. OF CARDS	SOURCE OF PHOTOGRAPH
								#4 WAC 1383D
CLASSIFICATION				CAPTIONED BY				
COPYRIGHTED				CL				

Declassified in Part - Sanitized Copy Approved for Release 2012/04/30 :

CIA-RDP88-00206R000300070006-4

Declassified in Part - Sanitized Copy Approved for Release 2012/04/30 :

CIA-RDP88-00206R000300070006-4 -81 | MAP REFERENCE | LATITUDE 31 23S | LONGITUDE 057 58W

COUNTRY URUGUAY | PROVINCE WAC 1383D

AREA NO.	SUBJECT	SUBJECT	SUBJECT	SUBJECT	SUBJECT	SUBJECT	SUBJECT	SUBJECT								
	J	A	L	T	0	(NR)	10	K	A	P	L	A	N	T	Y	20
	E	T	U	R	B	I	N	E	S	B	E	I	N	G	I	N
	T	A	L	L	E	D	A	T	50	J	A	L	T	O	G	R
	DAM.															

17 #6

DATE OF PHOTO	TYPE	QUALITY	CLASS	NO. OF CARDS	SOURCE OF PHOTOGRAPH
Print to Sept. 81					

CLASSIFICATION | CAPTIONED BY

COPYRIGHTED

Declassified in Part - Sanitized Copy Approved for Release 2012/04/30 :

CIA-RDP88-00206R000300070006-4

Declassified in Part - Sanitized Copy Approved for Release 2012/04/30 :

CIA-RDP88-00206R000300070006-4
1000- JUDIA - 81 MAP REFERENCE LATITUDE 23 195 LONGITUDE 075 58W

COUNTRY BRAZIL			PROVINCE WAC 1262C					
AREA NO.	SUBJECT	SUBJECT	SUBJECT	SUBJECT	SUBJECT	SUBJECT	SUBJECT	SUBJECT
	J A C A R E I	(N R)		J A C A R E I				
	D A M	O N	P A R A I B A	R I V E				

STAT

17,29

DATE OF PHOTO	TYPE	QUALITY	CLASS	NO. OF CARDS
CLASSIFICATION COPYRIGHTED			CAPTIONED BY CJ	

Declassified in Part - Sanitized Copy Approved for Release 2012/04/30 :

CIA-RDP88-00206R000300070006-4

Declassified in Part - Sanitized Copy Approved for Release 2012/04/30 :

CIA-RDP88-00206R000300070006-4 - 81

MAP REFERENCE
LATITUDE 23
LONGITUDE 125 46 00W

COUNTRY BRAZIL				PROVINCE WAC 1262C												
AREA NO.	SUBJECT	SUBJECT	SUBJECT	SUBJECT	SUBJECT	SUBJECT	SUBJECT									
	J	A	G	U	A	R	I	D	A	M	2	H	I	P	P	U
	/	C	O	N	J	A	G	U	A	R	I	R	I	V	E	R

STAT

17, 29

DATE OF PHOTO	TYPE	QUALITY	CLASS	NO. OF CARDS

CLASSIFICATION
CAPTIONED BY
C.L.

COPYRIGHTED

Declassified in Part - Sanitized Copy Approved for Release 2012/04/30 :

CIA-RDP88-00206R000300070006-4

Declassified in Part - Sanitized Copy Approved for Release 2012/04/30 :

CIA-RDP88-00206R000300070006-4 - 81

MAP REFERENCE

LATITUDE

LONGITUDE

23 325 046 37W

COUNTRY

PROVINCE

BRAZIL

WAC 1262C

AREA NO.

SUBJECT

SUBJECT

SUBJECT

SUBJECT

SUBJECT

SUBJECT

SUBJECT

SUBJECT

S A O P A U L O E T A - G U A R A
U P O W E R A M P L I F I C A T I O N
N P R O J E C T

17

on 3 bottom right

DATE OF PHOTO

TYPE

QUALITY

CLASS

NO. OF CARDS

STAT

CLASSIFICATION

CAPTIONED BY

COPYRIGHTED

C.L.

Declassified in Part - Sanitized Copy Approved for Release 2012/04/30 :

CIA-RDP88-00206R000300070006-4

Declassified in Part - Sanitized Copy Approved for Release 2012/04/30 :

CIA-RDP88-00206R000300070006-4 -81 | MAP REFERENCE | LATITUDE 23 325 | LONGITUDE 046 37W

COUNTRY BRAZIL		PROVINCE WACI262C						
AREA NO.	SUBJECT	SUBJECT	SUBJECT	SUBJECT	SUBJECT	SUBJECT	SUBJECT	SUBJECT
SAO	⁵ PAULO	¹⁰ (NR)			¹⁵ METRO	²⁰ P		
OLITAN	²⁵	WATER	³⁰		³⁵ CONDUIT	⁴⁰		
SISTEM	⁴⁵	U/C.	⁵⁰					
DATE OF PHOTO				TYPE	QUALITY	CLASS	NO. OF CARDS	S
CLASSIFICATION				CAPTIONED BY				
COPYRIGHTED				C.A.				

9

p. 5 bottom

STAT

Declassified in Part - Sanitized Copy Approved for Release 2012/04/30 :

CIA-RDP88-00206R000300070006-4

Declassified in Part - Sanitized Copy Approved for Release 2012/04/30 :

CIA-RDP88-00206R000300070006-4 -81 MAP REFERENCE LATITUDE 23 57S LONGITUDE 046 20W

COUNTRY BRAZIL PROVINCE WAC 1262C

AREA NO.	SUBJECT	SUBJECT	SUBJECT	SUBJECT	SUBJECT	SUBJECT	SUBJECT	SUBJECT
	SANTOS	(NR)	10	110	15	MILL	20	
	ONLY	TER	30	CAPACITY	35		40	
	NINEL	RESE	50	VDIR	BTWN	SANTOS		
	J SAO VINCENTE.							

9

127 Top

STAT

DATE OF PHOTO	TYPE	QUALITY	CLASS	NO. OF CARDS	SC
CLASSIFICATION			CAPTIONED BY		
COPYRIGHTED			C.R.		

Declassified in Part - Sanitized Copy Approved for Release 2012/04/30 :

CIA-RDP88-00206R000300070006-4

Declassified in Part - Sanitized Copy Approved for Release 2012/04/30 :

CIA-RDP88-00206R000300070006-4 - 81 | MAP REFERENCE | LATITUDE 23 53 S | LONGITUDE 046 25 W

COUNTRY BRAZIL			PROVINCE WAC 1262C					
AREA NO.	SUBJECT	SUBJECT	SUBJECT	SUBJECT	SUBJECT	SUBJECT	SUBJECT	SUBJECT
	CUBIA	T A O	(N R)		D A M	O N		C
	U B A T A O	R I V E R						

17,29

no. 7 center

STAT	DATE OF PHOTO		TYPE	QUALITY	CLASS	NO. OF CARDS	S
CLASSIFICATION COPYRIGHTED				CAPTIONED BY <i>CZ</i>			

Declassified in Part - Sanitized Copy Approved for Release 2012/04/30 :

CIA-RDP88-00206R000300070006-4

Declassified in Part - Sanitized Copy Approved for Release 2012/04/30 :

CIA-RDP88-00206R000300070006-4

104012-81

MAP REFERENCE

LATITUDE

LONGITUDE

23 53S 046 25W

COUNTRY BRAZIL PROVINCE WAC 12620

AREA NO.	SUBJECT	SUBJECT	SUBJECT	SUBJECT	SUBJECT	SUBJECT	SUBJECT	SUBJECT					
	CUBA	T	A	O	(NR)		CUBA	T	A	O			
	WATER		TRE	A	T	M	E	N	T	P	L	A	N
	T.												

9

p 7 bottom

STAT

DATE OF PHOTO	TYPE	QUALITY	CLASS	NO. OF CARDS

CLASSIFICATION COPYRIGHTED

CAPTIONED BY CA

Declassified in Part - Sanitized Copy Approved for Release 2012/04/30 :

CIA-RDP88-00206R000300070006-4

Declassified in Part - Sanitized Copy Approved for Release 2012/04/30 :

CIA-RDP88-00206R000300070006-4 ¹⁰⁰⁰⁰⁰⁰⁰ ~~10000000~~ -81 | MAP REFERENCE N15 | LATITUDE 22 525 | LONGITUDE 046 48W

COUNTRY BRAZIL PROVINCE WAC 1262C

AREA NO.	SUBJECT	SUBJECT	SUBJECT	SUBJECT	SUBJECT	SUBJECT	SUBJECT	SUBJECT									
	M	O	R	U	N	G	A	B	A	W	A	T	E	R	T	R	E
	A	T	M	E	N	T	P	L	A	N	T.						

DATE OF PHOTO	TYPE	QUALITY	CLASS	NO. OF CARDS	CAPTIONED BY

9 *B. 9 Top*

Declassified in Part - Sanitized Copy Approved for Release 2012/04/30 :

CIA-RDP88-00206R000300070006-4

STAT

COPYRIGHTED

Declassified in Part - Sanitized Copy Approved for Release 2012/04/30 :

CIA-RDP88-00206R000300070006-4 -81 | MAP REFERENCE N1S | LATITUDE 24 43S | LONGITUDE 047 53W

COUNTRY BRAZIL | PROVINCE WAC 1313B

AREA NO.	SUBJECT	SUBJECT	SUBJECT	SUBJECT	SUBJECT	SUBJECT	SUBJECT	SUBJECT
	P	A	R	I	Q	U	E	R
	A	C	U	(NR)				W
	T	E	R	T	R	E	A	T
				M	E	N	T	P
								L
								A
								N
								T

DATE OF PHOTO	TYPE	QUALITY	CLASS	NO. OF CARDS	SC

9 n. 9 center

CLASSIFICATION	COPYRIGHTED	CAPTIONED BY

STAT

Declassified in Part - Sanitized Copy Approved for Release 2012/04/30 :

CIA-RDP88-00206R000300070006-4

Declassified in Part - Sanitized Copy Approved for Release 2012/04/30 :

CIA-RDP88-00206R000300070006-4 -81 MAP REFERENCE N15 LATITUDE 23 495 LONGITUDE 049 27W

COUNTRY BRAZIL PROVINCE MAC 12620

AREA NO.	SUBJECT	SUBJECT	SUBJECT	SUBJECT	SUBJECT	SUBJECT	SUBJECT	SUBJECT
	R	5	I	10	B	15	E	20
	S	25	U	30	L	35	W	40
	P	45	L	50	A		N	

9

n. 9 bottom left

STAT

DATE OF PHOTO	TYPE	QUALITY	CLASS	NO. OF CARDS

CLASSIFICATION COPYRIGHTED CAPTIONED BY CA

Declassified in Part - Sanitized Copy Approved for Release 2012/04/30 :

CIA-RDP88-00206R000300070006-4

Declassified in Part - Sanitized Copy Approved for Release 2012/04/30 :

CIA-RDP88-00206R000300070006-4 -81 MAP REFERENCE LATITUDE 23 495 LONGITUDE 049 27W

COUNTRY BRAZIL				PROVINCE MAC 1262D				
AREA NO.	SUBJECT	SUBJECT	SUBJECT	SUBJECT	SUBJECT	SUBJECT	SUBJECT	SUBJECT
R	I	B	E	I	R	A	O	
					V	E	R	M
					E	L	H	O
								D
								O
	S	U	L		W	A	T	E
					R	E	A	T
								M
								E
								N
	T	P	L	A	N	T.		
DATE OF PHOTO				TYPE	QUALITY	CLASS	NO. OF CARDS	
CLASSIFICATION						CAPTIONED BY		
COPYRIGHTED								

9
p. 9 bottom right

STAT

Declassified in Part - Sanitized Copy Approved for Release 2012/04/30 :

CIA-RDP88-00206R000300070006-4

Declassified in Part - Sanitized Copy Approved for Release 2012/04/30 :

CIA-RDP88-00206R000300070006-4 281

MAP REFERENCE

LATITUDE

LONGITUDE

23 325 046 37W

COUNTRY

BRAZIL

PROVINCE

WAG 1262C

AREA NO.

SUBJECT

SUBJECT

SUBJECT

SUBJECT

SUBJECT

SUBJECT

SUBJECT

SUBJECT

5	10	15	20	25	30	35	40
SIAO	PAULO	(NIR)	SEWAGE	TREATMENT	PLANT	IN	
BARUEIRI		MUNICIPIO.					

9

m.15 top left

DATE OF PHOTO

TYPE

QUALITY

CLASS

NO. OF CARDS

S

STAT

[Empty box for photo details]

CLASSIFICATION

COPYRIGHTED

CAPTIONED BY

CL

Declassified in Part - Sanitized Copy Approved for Release 2012/04/30 :

CIA-RDP88-00206R000300070006-4

Declassified in Part - Sanitized Copy Approved for Release 2012/04/30 :

CIA-RDP88-00206R000300070006-4

16712412-81 MAP REFERENCE 23 325 1746 37W LONGITUDE

COUNTRY BRAZIL PROVINCE WAC/262C

AREA NO.	SUBJECT	SUBJECT	SUBJECT	SUBJECT	SUBJECT	SUBJECT	SUBJECT	SUBJECT
SAD	⁵ PAULO		¹⁰ (NR)		¹⁵ SEWAGE		²⁰	
	²⁵ TREATMENT		³⁰ PLANT		³⁵ IN		⁴⁰	
SUZANO	⁴⁵		⁵⁰ MUNICIPAL					

9 p15 center left

STAT

DATE OF PHOTO	TYPE	QUALITY	CLASS	NO. OF CARDS

CLASSIFICATION COPYRIGHTED CAPTIONED BY C.F.

Declassified in Part - Sanitized Copy Approved for Release 2012/04/30 :

CIA-RDP88-00206R000300070006-4

Declassified in Part - Sanitized Copy Approved for Release 2012/04/30 :

CIA-RDP88-00206R000300070006-4 10-0012-81 MAP REFERENCE LATITUDE 23 325 LONGITUDE 1746 37W

COUNTRY BRAZIL				PROVINCE WAC 12626			
AREA NO.	SUBJECT	SUBJECT	SUBJECT	SUBJECT	SUBJECT	SUBJECT	SUBJECT
SAO	PAULO	(NR)		SEWAGE			
TREATMENT	PLANT	AT					
SAO ANDRE,	SAO BERNARDO,	& SAO CAETANO MUNICIPIOS.					

STAT

DATE OF PHOTO	TYPE	QUALITY	CLASS	NO. OF CARDS	m. 15 bottom left
CLASSIFICATION		COPYRIGHTED		CAPTIONED BY	

Declassified in Part - Sanitized Copy Approved for Release 2012/04/30 :

CIA-RDP88-00206R000300070006-4

25X1

Declassified in Part - Sanitized Copy Approved for Release 2012/04/30 :
CIA-RDP88-00206R000300070006-4

Page Denied

Next 2 Page(s) In Document Denied

Declassified in Part - Sanitized Copy Approved for Release 2012/04/30 :
CIA-RDP88-00206R000300070006-4

Declassified in Part - Sanitized Copy Approved for Release 2012/04/30 :

CIA-RDP88-00206R000300070006-4

1000001	160101-81	MAP REFERENCE BGN	LATITUDE 71	525	LONGITUDE 171	12E
---------	-----------	----------------------	----------------	-----	------------------	-----

COUNTRY ANTARCTICA	PROVINCE WAC 1781C
-----------------------	-----------------------

AREA NO.	SUBJECT	SUBJECT	SUBJECT	SUBJECT	SUBJECT	SUBJECT	SUBJECT	SUBJECT									
	I	L	E	⁵ D	¹⁰ E	L	A	¹⁵ P	²⁰ O	²⁵ S	³⁰ S	³⁵ E	⁴⁰ S	⁴⁵ S	⁵⁰ I	⁵⁵ O	⁶⁰ N
		²⁵ P	³⁰ O	³⁵ R	⁴⁰ T	⁴⁵ A	⁵⁰ L	⁵⁵ F	⁶⁰ R	⁶⁵ E	⁷⁰ D	⁷⁵ B	⁸⁰ A	⁸⁵ I	⁹⁰ S	⁹⁵ E	¹⁰⁰ A
	⁴⁵ F	⁵⁰ R	⁵⁵ E	⁶⁰ N	⁶⁵ C	⁷⁰ H	⁷⁵ R	⁸⁰ E	⁸⁵ S	⁹⁰ E	⁹⁵ A	¹⁰⁰ R	¹⁰⁵ C	¹¹⁰ H	¹¹⁵ S	¹²⁰ T	¹²⁵ A

147

DATE OF PHOTO	TYPE	QUALITY	CLASS	NO. OF CARDS
Jan. 8 1				
CLASSIFICATION	CAPTIONED BY			
	CONFIDENTIAL			

25X1

Declassified in Part - Sanitized Copy Approved for Release 2012/04/30 :

CIA-RDP88-00206R000300070006-4

Declassified in Part - Sanitized Copy Approved for Release 2012/04/30 :

CIA-RDP88-00206R000300070006-4

1-81

MAP REFERENCE

LATITUDE

49 22 J

LONGITUDE

070 14 E

COUNTRY ANTARCTICA		PROVINCE MAC KERR						
AREA NO.	SUBJECT	SUBJECT	SUBJECT	SUBJECT	SUBJECT	SUBJECT	SUBJECT	SUBJECT
	PORT ⁵	AUX		FRANCAIS ¹⁵				(NR) ²⁰
	SHEEP ²⁵		BEI ³⁰	WING		TRANS ³⁵		ISLANDS ⁴⁰
	ORTE ⁴⁵	D	IN	KER ⁵⁰	GUELEN			

24,30

25X1

DATE OF PHOTO	TYPE	QUALITY	CLASS	NO. OF CARDS	SE
Jan. 71					
CLASSIFICATION CONFIDENTIAL			CAPTIONED BY CZ		

Declassified in Part - Sanitized Copy Approved for Release 2012/04/30 :

CIA-RDP88-00206R000300070006-4

Declassified in Part - Sanitized Copy Approved for Release 2012/04/30 :

CIA-RDP88-00206R000300070006-4 -81 | MAP REFERENCE | LATITUDE 49 22 S | LONGITUDE 070 14 E

COUNTRY ANTARCTICA			PROVINCE WAC 1611A					
AREA NO.	SUBJECT	SUBJECT	SUBJECT	SUBJECT	SUBJECT	SUBJECT	SUBJECT	SUBJECT
	PORT ⁵	AUX	FRANCAIS					(NR)
	COASTAL ²⁵	AREA						IN KE
	RIGUELEN ⁴⁵	ISLANDS						
2								
DATE OF PHOTO		TYPE	QUALITY	CLASS	NO. OF CARDS			
Jan. 8 1								
CLASSIFICATION CONFIDENTIAL			CAPTIONED BY CL					

25X1

Declassified in Part - Sanitized Copy Approved for Release 2012/04/30 :

CIA-RDP88-00206R000300070006-4

Declassified in Part - Sanitized Copy Approved for Release 2012/04/30 :

CIA-RDP88-00206R000300070006-4

MAP REFERENCE

LATITUDE

LONGITUDE

100101-81

44

22 S

170 14 E

COUNTRY ANTARCTICA		PROVINCE WAC 1611A						
AREA NO.	SUBJECT	SUBJECT	SUBJECT	SUBJECT	SUBJECT	SUBJECT	SUBJECT	SUBJECT
	5		10		15		20	
P O R T	A U X		F R A N C A I S		(N R)			
	25		30		35		40	
C O A S T A L	A R E A		I N		K E			
K I G U E L E N I	I		S L A N D S					

2

25X1

DATE OF PHOTO	TYPE	QUALITY	CLASS	NO. OF CARDS
Jan. 81				
CLASSIFICATION	CAPTIONED BY			
CONFIDENTIAL	C.L.			

Declassified in Part - Sanitized Copy Approved for Release 2012/04/30 :

CIA-RDP88-00206R000300070006-4

Declassified in Part - Sanitized Copy Approved for Release 2012/04/30 :

CIA-RDP88-00206R000300070006-4 -81 MAP REFERENCE LATITUDE 67 005 LONGITUDE 140 00E

COUNTRY ANTARCTICA			PROVINCE WAC 1773D					
AREA NO.	SUBJECT	SUBJECT	SUBJECT	SUBJECT	SUBJECT	SUBJECT	SUBJECT	SUBJECT
	A	D	E	L	I	E	C	O
	A	R	C	T	I	C	S	H
	H	A	L	A	D	A	N	

2, 30

25X1

DATE OF PHOTO	TYPE	QUALITY	CLASS	NO. OF CARD
Jan. 81				
CLASSIFICATION			CAPTIONED BY	

CONFIDENTIAL

Declassified in Part - Sanitized Copy Approved for Release 2012/04/30 :

CIA-RDP88-00206R000300070006-4

Declassified in Part - Sanitized Copy Approved for Release 2012/04/30 :

CIA-RDP88-00206R000300070006-4
 100001-81

MAP REFERENCE
 LATITUDE 67 00S LONGITUDE 140 00E

COUNTRY ANTARCTICA			PROVINCE WAC 1773 D					
AREA NO.	SUBJECT	SUBJECT	SUBJECT	SUBJECT	SUBJECT	SUBJECT	SUBJECT	
	A D E L I E		C O A S T			15 P E N G U I N	20	
	N I S	25 A L O N G		30 S H O R E	35		40	
		45		50				

2

25X1

DATE OF PHOTO	TYPE	QUALITY	CLASS	NO. OF CARDS
Jan. 8				

CONFIDENTIAL

CLASSIFICATION

CAPTIONED BY CZ

Declassified in Part - Sanitized Copy Approved for Release 2012/04/30 :

CIA-RDP88-00206R000300070006-4

Declassified in Part - Sanitized Copy Approved for Release 2012/04/30 :

CIA-RDP88-00206R000300070006-4 -81 | MAP REFERENCE | LATITUDE 67 00S | LONGITUDE 140 00E

COUNTRY ANTARCTICA | PROVINCE WAC 173 D

AREA NO.	SUBJECT	SUBJECT	SUBJECT	SUBJECT	SUBJECT	SUBJECT	SUBJECT	SUBJECT
	A	D	E	L	I	E	C	O
	A	R	C	T	I	C	S	U
	H	A	L	A	D	A	N	

2,30

25X1

DATE OF PHOTO	TYPE	QUALITY	CLASS	NO. OF CARDS
Jan 81				

CLASSIFICATION **CONFIDENTIAL** CAPTIONED BY *CZ*

Declassified in Part - Sanitized Copy Approved for Release 2012/04/30 :

CIA-RDP88-00206R000300070006-4

Declassified in Part - Sanitized Copy Approved for Release 2012/04/30 :

CIA-RDP88-00206R000300070006-4

19550001

160101-81

MAP REFERENCE

LATITUDE

67 005 140 00E

LONGITUDE

COUNTRY ANTARCTICA		PROVINCE WAC1773D						
AREA NO.	SUBJECT	SUBJECT	SUBJECT	SUBJECT	SUBJECT	SUBJECT	SUBJECT	SUBJECT
	⁵ ADELIE		¹⁰ COAST			¹⁵ VIEW		²⁰ 0
	²⁵ FICE		³⁰ PACK,			³⁵		⁴⁰
	⁴⁵		⁵⁰					

25X1

2

DATE OF PHOTO	TYPE	QUALITY	CLASS	NO. OF CARDS
Jan 8 1				

CLASSIFICATION: **CONFIDENTIAL** CAPTIONED BY: *CL*

Declassified in Part - Sanitized Copy Approved for Release 2012/04/30 :

CIA-RDP88-00206R000300070006-4

Declassified in Part - Sanitized Copy Approved for Release 2012/04/30 :

CIA-RDP88-00206R000300070006-4

150101-81

MAP REFERENCE

LATITUDE

66 20S

LONGITUDE

140 00E

COUNTRY ANTARCTICA PROVINCE WAC 1773D E

AREA NO.	SUBJECT	SUBJECT	SUBJECT	SUBJECT	SUBJECT	SUBJECT	SUBJECT	SUBJECT
	DURMONT	D	10	URVILLE	15	E		20
	RENCH	25	ANTARCTIC	30	REFUGE			40
	ARCH	45	STATION	50				

46

25X1

DATE OF PHOTO	TYPE	QUALITY	CLASS	NO. OF CARD
Jan-81				
CONFIDENTIAL			CAPTIONED BY	CZ

Declassified in Part - Sanitized Copy Approved for Release 2012/04/30 :

CIA-RDP88-00206R000300070006-4

Declassified in Part - Sanitized Copy Approved for Release 2012/04/30 :

CIA-RDP88-00206R000300070006-4 120101-81 MAP REFERENCE LATITUDE 67 35S LONGITUDE 062 45E

COUNTRY ANTARCTIC A		PROVINCE WAC 1753C					
AREA NO.	SUBJECT	SUBJECT	SUBJECT	SUBJECT	SUBJECT	SUBJECT	SUBJECT
	M A W S O N		A U S T R A L I A ' S				M
	A W S O N		A N T A R C T I C				R E S E
	A R C H		S T A T I O N				O N H O R S H O E
	H A R B O R,						

2,4

25X1

DATE OF PHOTO	TYPE	QUALITY	CLASS	NO. OF CARDS
Jan. 81				
CLASSIFICATION	CONFIDENTIAL		CAPTIONED BY	
			CT.	

Declassified in Part - Sanitized Copy Approved for Release 2012/04/30 :

CIA-RDP88-00206R000300070006-4

Declassified in Part - Sanitized Copy Approved for Release 2012/04/30 :

CIA-RDP88-00206R000300070006-4

MAP REFERENCE: 1001 A1-81
LATITUDE: 67 35 S
LONGITUDE: 062 45 E

COUNTRY ANTARCTIC A		PROVINCE MAC 1753C					
AREA NO.	SUBJECT	SUBJECT	SUBJECT	SUBJECT	SUBJECT	SUBJECT	SUBJECT
	M A W S O N		M A W S O N		R E S E A		
	R C H	J T A T	I O N	B E L O N G	I N		
	G T O	A U S T R A L I A.					

47

DATE OF PHOTO	TYPE	QUALITY	CLASS	NO. OF CARDS
Jan 81				
CLASSIFICATION	CONFIDENTIAL		CAPTIONED BY	
			C.T.	

25X1

Declassified in Part - Sanitized Copy Approved for Release 2012/04/30 :

CIA-RDP88-00206R000300070006-4

Declassified in Part - Sanitized Copy Approved for Release 2012/04/30 :

CIA-RDP88-00206R000300070006-4 1-81 MAP REFERENCE NIS LATITUDE 68 345 LONGITUDE 077 55E

COUNTRY ANTARCTICA PROVINCE WAC 1799A

AREA NO.	SUBJECT	SUBJECT	SUBJECT	SUBJECT	SUBJECT	SUBJECT	SUBJECT	SUBJECT
	DAV	IS	STA	TION		AN	AU	
	STRA	LIAN	ANT	ARCTIC				
	ES	EARCH	STA	TION				

2,4

25X1

DATE OF PHOTO	TYPE	QUALITY	CLASS	NO. OF CARDS
Jan 81				
CLASSIFICATION		CAPTIONED BY		
CONFIDENTIAL		C.Z.		

Declassified in Part - Sanitized Copy Approved for Release 2012/04/30 :

CIA-RDP88-00206R000300070006-4

Declassified in Part - Sanitized Copy Approved for Release 2012/04/30 :

CIA-RDP88-00206R000300070006-4

1599699		10/18/81		MAP REFERENCE	LATITUDE	LONGITUDE		
1599699		10/18/81			68	345 077 55E		
COUNTRY				PROVINCE				
ANTARCTIC A				WAC 1799A				
AREA NO.	SUBJECT	SUBJECT	SUBJECT	SUBJECT	SUBJECT	SUBJECT	SUBJECT	SUBJECT
	DAV ⁵	ST ¹⁰	ATI ¹⁰	ON ¹⁵	AN ¹⁵	AN ²⁰	AN ²⁰	AN ²⁰
	ST ²⁰	RA ²⁰	LI ²⁰	AN ³⁰	AN ³⁰	AR ³⁵	CT ³⁵	IC ³⁵
	ES ⁴⁰	EA ⁴⁰	AR ⁴⁰	CH ⁴⁰	ST ⁵⁰	AT ⁵⁰	TI ⁵⁰	ON ⁵⁰
4, 7								
DATE OF PHOTO		TYPE	QUALITY	CLASS	NO. OF CARDS			
Jan. 81								
CLASSIFICATION				CAPTIONED BY				
CONFIDENTIAL				C.F.				

25X1

Declassified in Part - Sanitized Copy Approved for Release 2012/04/30 :

CIA-RDP88-00206R000300070006-4

1599700

LOT No

Declassified in Part - Sanitized Copy Approved for Release 2012/04/30 :

CIA-RDP88-00206R000300070006-4

PROVINCE

66

175

LONGITUDE

110

52E

AREA NO.

SUBJECT

SUBJECT

SUBJECT

SUBJECT

SUBJECT

SUBJECT

SUBJECT

SUBJECT

WAC 1776C

CASEY

MAIN

BLDG

AT

CASEY

STATION

BELOW

ING TO

AUSTRALIA

DATE OF PHOTO

TYPE

QUALITY

CLASS

NO. OF CARDS

2,4

Jan. 81

CLASSIFICATION

CONFIDENTIAL

CAPTIONED BY

CZ

FORM 12-77 174 OBSOLETE PREVIOUS EDITIONS

PHOTO ANALYSIS

Declassified in Part - Sanitized Copy Approved for Release 2012/04/30 :

CIA-RDP88-00206R000300070006-4

PHOTO NO. 1500701

Declassified in Part - Sanitized Copy Approved for Release 2012/04/30 :

CIA-RDP88-00206R000300070006-4 21-811

LATITUDE 66 175 LONGITUDE 110 52E

AREA NO.	SUBJECT	SUBJECT	SUBJECT	SUBJECT	SUBJECT	SUBJECT	SUBJECT	SUBJECT
	WAC1776C							
	CIA	J	E	Y	S	U	P	P
	H	A	L	A	D	A	N	A
	A	T	I	O	N	A	N	A
	ARCTIC RESEARCH STATION,							

2, 4, 30

25X1

DATE OF PHOTO	TYPE	QUALITY	CLASS	NO. OF CARDS
Jan. 81				

CLASSIFICATION

CONFIDENTIAL

CAPTIONED BY C.Z.

FORM 12-72 174 OBSOLETE PREVIOUS EDITIONS

PHOTO ANALYSIS

Declassified in Part - Sanitized Copy Approved for Release 2012/04/30 :

CIA-RDP88-00206R000300070006-4

PHOTO NO.

Declassified in Part - Sanitized Copy Approved for Release 2012/04/30 :

CIA-RDP88-00206R000300070006-4

1-811

LATITUDE

64 50S

LONGITUDE

062 55W

MILITARIA

PROVINCE

WAC 1762B

AREA NO.

SUBJECT

SUBJECT

SUBJECT

SUBJECT

SUBJECT

SUBJECT

SUBJECT

SUBJECT

GABRIEL⁵

GONZALEZ¹⁰

ELA²⁵

BIASE³⁰

CHILEAN³⁵

VIVID²⁰

SEARCH⁴⁵

STATION⁵⁰

RE

4

DATE OF PHOTO

TYPE

QUALITY

CLASS

NO. OF CARDS

JAN 8 1

CLASSIFICATION

CONFIDENTIAL

CAPTIONED BY

FORM 174 OBSOLETE PREVIOUS EDITIONS

Declassified in Part - Sanitized Copy Approved for Release 2012/04/30 :

CIA-RDP88-00206R000300070006-4

Declassified in Part - Sanitized Copy Approved for Release 2012/04/30 :

CIA-RDP88-00206R000300070006-4 1-81 MAP REFERENCE LATITUDE 64 50S LONGITUDE 062 55W

COUNTRY ANTARCTICA		PROVINCE WAC 1762B																		
AREA NO.	SUBJECT	SUBJECT	SUBJECT	SUBJECT	SUBJECT	SUBJECT	SUBJECT	SUBJECT	SUBJECT											
G	A	B	R	5	I	E	L	G	10	N	Z	A	L	15	E	Z	V	20	I	D
E	L	A	25	B	A	S	E	30	C	H	I	L	E	A	N	35	R	E	S	
E	A	R	40	C	H	45	S	T	A	T	I	O	N	50						

4

25X1

DATE OF PHOTO		TYPE	QUALITY	CLASS	NO. OF CARDS	S
Jan.	8 1					
CLASSIFICATION			CAPTIONED BY			
CONFIDENTIAL			CZ			

Declassified in Part - Sanitized Copy Approved for Release 2012/04/30 :

CIA-RDP88-00206R000300070006-4

Declassified in Part - Sanitized Copy Approved for Release 2012/04/30 :

CIA-RDP88-00206R000300070006-4

1-81 REFERENCE LATITUDE 64 50S LONGITUDE 062 55W

ANTARCTICA

PROVINCE

WAE 1762 B

AREA NO.	SUBJECT	SUBJECT	SUBJECT	SUBJECT	SUBJECT	SUBJECT	SUBJECT	SUBJECT	SUBJECT
	GABRIEL		GONZALEZ						
	ELA	BASE		CHILEAN					RE
	SEARCH		STATION						

4

DATE OF PHOTO	TYPE	QUALITY	CLASS	NO. OF CARDS
Jan. 31				

CLASSIFICATION **CONFIDENTIAL** CAPTIONED BY *ca*

25X1

Declassified in Part - Sanitized Copy Approved for Release 2012/04/30 :

CIA-RDP88-00206R000300070006-4

Declassified in Part - Sanitized Copy Approved for Release 2012/04/30 :

CIA-RDP88-00206R000300070006-4 71-81 REFERENCE LATITUDE 64 50S LONGITUDE 062 55W

AREA NO. ANTARCTICA		PROVINCE WAC 1762B							
SUBJECT	SUBJECT	SUBJECT	SUBJECT	SUBJECT	SUBJECT	SUBJECT	SUBJECT	SUBJECT	
GABRIEL		GONZALEZ		IVID					
ELIA	BASE		CHILEAN	RES					
EARLICH		STATION							

DATE OF PHOTO		TYPE	QUALITY	CLASS	NO. OF CARDS
Jan	8	1			
CLASSIFICATION			CAPTIONED BY		
CONFIDENTIAL			CA		

Declassified in Part - Sanitized Copy Approved for Release 2012/04/30 :

CIA-RDP88-00206R000300070006-4

Declassified in Part - Sanitized Copy Approved for Release 2012/04/30 :

CIA-RDP88-00206R000300070006-4 *77-81* MAP REFERENCE LATITUDE 64 50S LONGITUDE 062 55W

AREA NO.		SUBJECT		SUBJECT		SUBJECT		SUBJECT		SUBJECT		SUBJECT		SUBJECT		
ANTARCTICA		WAC 1762B		PROVINCE												
G	A	B	R	⁵ I	E	L	G	¹⁰ O	N	Z	A	L	¹⁵ E	Z	V	²⁰ I
E	L	A	²⁵ B	A	J	E	³⁰ C	H	³⁵ I	L	E	A	⁴⁰ R	E	S	
E	A	R	C	⁴⁵ H	S	T	⁵⁰ A	T	I	O	N					

4

25X1

DATE OF PHOTO	TYPE	QUALITY	CLASS	NO. OF CARDS	SC
<i>Jan.</i> 8 1					
CLASSIFICATION	CONFIDENTIAL		CAPTIONED BY		
			<i>EA</i>		

Declassified in Part - Sanitized Copy Approved for Release 2012/04/30 :

CIA-RDP88-00206R000300070006-4

Declassified in Part - Sanitized Copy Approved for Release 2012/04/30 :

CIA-RDP88-00206R000300070006-4 31-81 MAP REFERENCE LATITUDE 63 20S LONGITUDE 057 55W

ANTARCTICA		PROVINCE		MAC 1737C				
AREA NO.	SUBJECT	SUBJECT	SUBJECT	SUBJECT	SUBJECT	SUBJECT	SUBJECT	SUBJECT
	B E R N A R D O							
	A S E							
	H I S T A T I O N							

4

25X1

DATE OF PHOTO	TYPE	QUALITY	CLASS	NO. OF CARDS
Dec. 80				
CLASSIFICATION	CAPTIONED BY			
CONFIDENTIAL	C.F.			

Declassified in Part - Sanitized Copy Approved for Release 2012/04/30 :

CIA-RDP88-00206R000300070006-4

Declassified in Part - Sanitized Copy Approved for Release 2012/04/30 :

CIA-RDP88-00206R000300070006-4

PROVINCE ANTARCTICA LATITUDE 64 53S LONGITUDE 062 53W

WAC 1762B

AREA NO.	SUBJECT	SUBJECT	SUBJECT	SUBJECT	SUBJECT	SUBJECT	SUBJECT	SUBJECT
	<u>A</u>	<u>L</u>	<u>M</u>	<u>I</u>	<u>R</u>	<u>A</u>	<u>N</u>	<u>T</u>
	<u>E</u>	<u>N</u>	<u>T</u>	<u>I</u>	<u>N</u>	<u>E</u>	<u>R</u>	<u>E</u>
	<u>I</u>	<u>O</u>	<u>N</u>	<u>R</u>	<u>E</u>	<u>S</u>	<u>E</u>	<u>A</u>
					<u>R</u>	<u>C</u>	<u>H</u>	<u>S</u>
								<u>T</u>
								<u>A</u>
								<u>T</u>

25X1

DATE OF PHOTO	TYPE	QUALITY	CLASS	NO. OF CARDS
<u>Jan. 81</u>				

CLASSIFICATION

CAPTIONED BY C.L.

CONFIDENTIAL

Declassified in Part - Sanitized Copy Approved for Release 2012/04/30 :

CIA-RDP88-00206R000300070006-4

Declassified in Part - Sanitized Copy Approved for Release 2012/04/30 :

CIA-RDP88-00206R000300070006-4 7-81

MAP REFERENCE

LATITUDE

LONGITUDE

64 505 063 314

ANTARCTICA

PROVINCE

WAC 1762A

AREA NO.	SUBJECT	SUBJECT	SUBJECT	SUBJECT	SUBJECT	SUBJECT	SUBJECT	SUBJECT
	P	O	R	T	L	O	C	K
	H	R	E	S	E	A	R	C

5 10 15 20 25 30 35 40 45 50

4

25X1

DATE OF PHOTO	TYPE	QUALITY	CLASS	NO. OF CARDS
Jan 81				
CLASSIFICATION		CAPTIONED BY		

CONFIDENTIAL

CL

Declassified in Part - Sanitized Copy Approved for Release 2012/04/30 :

CIA-RDP88-00206R000300070006-4

Declassified in Part - Sanitized Copy Approved for Release 2012/04/30 :

CIA-RDP88-00206R000300070006-4 ⁷¹⁻⁸¹ MAP REFERENCE ^{62 145 058} LATITUDE ^{42W} LONGITUDE

COUNTRY ANTARCTICA		PROVINCE WAC - 1737A															
AREA NO.	SUBJECT	SUBJECT	SUBJECT	SUBJECT	SUBJECT	SUBJECT	SUBJECT	SUBJECT									
	P	O	T	T	E	R	C	O	V	E	A	R	G	E	N	T	I
	N	E	R	E	S	E	A	R	C	H	S	T	A	T	I	O	N.

25X1

DATE OF PHOTO		TYPE	QUALITY	CLASS	NO. OF CARDS
<i>Jan. 8 1</i>					
CLASSIFICATION CONFIDENTIAL			CAPTIONED BY <i>C.L.</i>		

Declassified in Part - Sanitized Copy Approved for Release 2012/04/30 :

CIA-RDP88-00206R000300070006-4

Declassified in Part - Sanitized Copy Approved for Release 2012/04/30 :

CIA-RDP88-00206R000300070006-4 3-81 | LATITUDE 23 09 N | LONGITUDE 082 22 W

AREA NO.	CUBA								PROVINCE	WAC 586A									
	SUBJECT	SUBJECT	SUBJECT	SUBJECT	SUBJECT	SUBJECT	SUBJECT	SUBJECT	SUBJECT	SUBJECT	SUBJECT	SUBJECT	SUBJECT	SUBJECT	SUBJECT	SUBJECT	SUBJECT		
	H	A	V	A	N	A		S	O	V	I	E	T	W		C	L	A	
	S	S		S	U	B	M	A	R	I	N	E	A	T		D	R	I	D
	O	O	K		I	N		E	L		A	R	S	E	N	A	L	D	E
	C	A	S	A	B	L	A	N	C	A		P	O	R	T	O	F	H	A

DATE OF PHOTO		TYPE	QUALITY	CLASS	NO. OF CARDS
Jan 81					
CLASSIFICATION		CAPTIONED BY			
		C.A.			

OFFICIAL USE ONLY

Declassified in Part - Sanitized Copy Approved for Release 2012/04/30 :

CIA-RDP88-00206R000300070006-4

Declassified in Part - Sanitized Copy Approved for Release 2012/04/30 :

CIA-RDP88-00206R000300070006-4 81

COUNTRY <i>China</i>		PROVINCE		MAP REFERENCE	LATITUDE	LONGITUDE												
AREA NO.	SUBJECT	SUBJECT	SUBJECT	SUBJECT	SUBJECT	SUBJECT												
	<i>HANGJUN</i>		<i>6001</i>		<i>DREDGER</i>													
	<i>INT</i>		<i>HUANGPU</i>		<i>RIVERS</i>													
	<i>SHANGHAI</i>				<i>COMMUNICATIONS</i>													
	<i>FAC., CBG</i>																	
<p style="text-align: center;"><i>25, 30</i></p> <table border="1"> <tr> <th>DATE OF PHOTO</th> <th>TYPE</th> <th>QUALITY</th> <th>CLASS</th> <th>NO. OF CARDS</th> <th>SOU</th> </tr> <tr> <td><i>May 8 1</i></td> <td></td> <td></td> <td></td> <td></td> <td></td> </tr> </table>							DATE OF PHOTO	TYPE	QUALITY	CLASS	NO. OF CARDS	SOU	<i>May 8 1</i>					
DATE OF PHOTO	TYPE	QUALITY	CLASS	NO. OF CARDS	SOU													
<i>May 8 1</i>																		
CLASSIFICATION CONF			CAPTIONED BY <i>LpB</i>															

25X1

25X1

Declassified in Part - Sanitized Copy Approved for Release 2012/04/30 :

CIA-RDP88-00206R000300070006-4

Declassified in Part - Sanitized Copy Approved for Release 2012/04/30 :

CIA-RDP88-00206R000300070006-4 1-81

AREA NO.		SUBJECT			SUBJECT			SUBJECT			SUBJECT			SUBJECT			SUBJECT			SUBJECT		
China		RO-RO			SHIP			NO.			SAC			ON			AT			XINGANG		
PROVINCE		RO-RO			SHIP			NO.			SAC			ON			AT			XINGANG		
LATITUDE		RO-RO			SHIP			NO.			SAC			ON			AT			XINGANG		
LONGITUDE		RO-RO			SHIP			NO.			SAC			ON			AT			XINGANG		
NORWEGIAN		RO-RO			SHIP			NO.			SAC			ON			AT			XINGANG		

25X1

DATE OF PHOTO		TYPE		QUALITY		CLASS		NO. OF CARDS	
May 81									
CLASSIFICATION		CAPTIONED BY							
CONF		LGB							

25X1

Declassified in Part - Sanitized Copy Approved for Release 2012/04/30 :

CIA-RDP88-00206R000300070006-4

Declassified in Part - Sanitized Copy Approved for Release 2012/04/30 :

CIA-RDP88-00206R000300070006-4 '81

COUNTRY <i>China</i>		PROVINCE		MAP REFERENCE	LATITUDE	LONGITUDE		
AREA NO.	SUBJECT	SUBJECT	SUBJECT	SUBJECT	SUBJECT	SUBJECT	SUBJECT	SUBJECT
	Z H A N G	J I A	K O U	R O - R O				
	S H I A	A T	S H A N G H A I					
	T A I N E R		T E R M I N A L					

25X1

30

DATE OF PHOTO		TYPE	QUALITY	CLASS	NO. OF CARDS
<i>May 81</i>					
CLASSIFICATION <i>CONF</i>			CAPTIONED BY <i>RGB</i>		

25X1

Declassified in Part - Sanitized Copy Approved for Release 2012/04/30 :

CIA-RDP88-00206R000300070006-4

Declassified in Part - Sanitized Copy Approved for Release 2012/04/30 :

CIA-RDP88-00206R000300070006-4 -81

25X1

AREA NO.		SUBJECT			SUBJECT			SUBJECT			SUBJECT			SUBJECT			SUBJECT		
China		Wac 381B																	
LUD A		PORT			FAC			GENE			R								
AL		CARGO			WHARF														

25X1

[Large empty box]									
-------------------	--	--	--	--	--	--	--	--	--

25X1

DATE OF PHOTO		TYPE		QUALITY		CLASS		NO. OF CARDS		[Large empty box]	
May 8 1											
CLASSIFICATION				CAPTIONED BY							
CONF				Leb							

25X1

Declassified in Part - Sanitized Copy Approved for Release 2012/04/30 :

CIA-RDP88-00206R000300070006-4


Declassified in Part - Sanitized Copy Approved for Release 2012/04/30 :

CIA-RDP88-00206R000300070006-4 -81 MAP REFERENCE LATITUDE 38 56N LONGITUDE 121 40E

25X1

AREA NO.		SUBJECT		SUBJECT		SUBJECT		SUBJECT		SUBJECT		SUBJECT		SUBJECT	
China		Wac 381B													
L	U	D	A	P	O	R	T	F	A	C	G	E	N	E	R
A	L	C	A	R	G	O	W	H	A	R	F				

25X1



25X1

30

DATE OF PHOTO		TYPE	QUALITY	CLASS	NO. OF CARDS
May 8 1					
CLASSIFICATION		CAPTIONED BY			
CONF		LeB			

25X1

Declassified in Part - Sanitized Copy Approved for Release 2012/04/30 :

CIA-RDP88-00206R000300070006-4


Declassified in Part - Sanitized Copy Approved for Release 2012/04/30 :

CIA-RDP88-00206R000300070006-4 -81

25X1

AREA NO.		SUBJECT			SUBJECT			SUBJECT			SUBJECT			SUBJECT			SUBJECT			SUBJECT		
China		WAC 381B																				
LUDA		PORT			FAC			GEN			ER											
AL		CARGO			WHARF																	

25X1



25X1

30

DATE OF PHOTO		TYPE		QUALITY		CLASS		NO. OF CARDS		SO	
May 8 1											
CLASSIFICATION		CAPTIONED BY									
CONF		LEB									

25X1

Declassified in Part - Sanitized Copy Approved for Release 2012/04/30 :

CIA-RDP88-00206R000300070006-4

Declassified in Part - Sanitized Copy Approved for Release 2012/04/30 :

CIA-RDP88-00206R000300070006-4 -81 MAP REFERENCE LATITUDE 38 56N LONGITUDE 121 40E

25X1

COUNTRY <i>China</i>		PROVINCE <i>Wac 381B</i>							
AREA NO.	SUBJECT	SUBJECT	SUBJECT	SUBJECT	SUBJECT	SUBJECT	SUBJECT	SUBJECT	
	<i>5</i>	<i>10</i>	<i>15</i>	<i>20</i>	<i>25</i>	<i>30</i>	<i>35</i>	<i>40</i>	
<i>WU D A</i>	<i>P O R T</i>	<i>F A C</i>	<i>G R A I N</i>						
<i>W H A R F</i>									
	<i>45</i>	<i>50</i>							

25X1

30

DATE OF PHOTO	TYPE	QUALITY	CLASS	NO. OF CARDS
<i>May 8 1</i>				
CLASSIFICATION <i>CONF</i>	CAPTIONED BY <i>[Signature]</i>			

25X1

Declassified in Part - Sanitized Copy Approved for Release 2012/04/30 :

CIA-RDP88-00206R000300070006-4