

Declassified in Part - Sanitized Copy Approved for Release 2012/04/30 :
 CIA-RDP88-00206R000300020018-6

COUNTRY <i>North Korea</i>		PROVINCE		MAP REFERENCE <i>15-132-76</i>	LATITUDE <i>39 39N</i>	LONGITUDE <i>125 42</i>	STAT
AREA NO.	SUBJECT	SUBJECT	SUBJECT	SUBJECT	SUBJECT	SUBJECT	SUBJECT
<i>A</i>	<i>N</i>	<i>J</i>	<i>U</i>	<i>5</i>	<i>C</i>	<i>H</i>	<i>E</i>
				<i>10</i>	<i>P</i>	<i>L</i>	<i>T</i>
				<i>15</i>	<i>Y</i>	<i>O</i>	<i>U</i>
				<i>25</i>			<i>T</i>
				<i>30</i>			<i>H</i>
				<i>35</i>			
				<i>45</i>			
				<i>50</i>			
<i>P-21</i>							
<i>15</i>							
DATE OF PHOTO	TYPE	QUALITY	CLASS	NO. OF CARDS	SOURCE OF PHOTOGRAPH		
					<i>Home, No. 5 1972</i>		
CLASSIFICATION	OFFICIAL USE ONLY			CAPTIONED BY			
				<i>[Signature]</i>			

FORM 174 OBSOLETE PREVIOUS EDITIONS PHOTO ANALYSIS REPORT

Declassified in Part - Sanitized Copy Approved for Release 2012/04/30 :
 CIA-RDP88-00206R000300020018-6

Declassified in Part - Sanitized Copy Approved for Release 2012/04/30 :
 CIA-RDP88-00206R000300020018-6

PHOTO NO. 1584401		MAP REFERENCE E-122-74		LATITUDE 41 46 N		LONGITUDE 129 45 E	
COUNTRY North Korea			PROVINCE			STAT	
AREA NO.	SUBJECT	SUBJECT	SUBJECT	SUBJECT	SUBJECT	SUBJECT	SUBJECT
	CHONG ⁵ JIN		IRON ¹⁰		WKS ¹⁵		K
	MCHAEK ²⁵		CONVEYOR ³⁰		OR ³⁵		BE
	T BET ⁴⁵		KIM ⁵⁰ CHAEK		IRON MINE		
& IRON WKS (APRIL 13 IRON WKS)							
6							
17							
DATE OF PHOTO		TYPE	QUALITY	CLASS	NO. OF CARDS	SOURCE OF PHOTOGRAPH	
						Photo no 6, 1972	
CLASSIFICATION			CAPTIONED BY				
OFFICIAL USE ONLY			[Signature]				

FORM 170 OBSOLETE PREVIOUS

PHOTO ANALYSIS REPORT

Declassified in Part - Sanitized Copy Approved for Release 2012/04/30 :
 CIA-RDP88-00206R000300020018-6

Declassified in Part - Sanitized Copy Approved for Release 2012/04/30 :
 CIA-RDP88-00206R000300020018-6

1004402		G-1321-76			MAP REFERENCE	LATITUDE		LONGITUDE	
						39 01N		125 44E	
COUNTRY				PROVINCE					
NORTH KOREA				MAC 380A					
AREA NO.	SUBJECT	SUBJECT	SUBJECT	SUBJECT	SUBJECT	SUBJECT	SUBJECT	SUBJECT	SUBJECT
	PYONGYANG			KIM		IL		SU	
	UNIVERSITY								
(14)									
79									
DATE OF PHOTO		TYPE	QUALITY	CLASS	NO. OF CARDS	SOURCE OF PHOTOGRAPH			
						KOREA No. 6, 197-			
CLASSIFICATION				OFFICIAL USE ONLY		CAPTIONED BY			
						KEB			

Declassified in Part - Sanitized Copy Approved for Release 2012/04/30 :
 CIA-RDP88-00206R000300020018-6

Declassified in Part - Sanitized Copy Approved for Release 2012/04/30 :
 CIA-RDP88-00206R000300020018-6

COUNTRY <i>NORTH Korea</i>		PROVINCE		MAP REFERENCE <i>BE</i>	LATITUDE <i>39 03 N</i>	LONGITUDE <i>125</i>	STAT <i>431</i>
AREA NO.	SUBJECT	SUBJECT	SUBJECT				
	<i>PYONGYANG</i>	<i>EREC</i>	<i>LOCO</i>				
	<i>PLT</i>	<i>KIM</i>	<i>JONG</i>	<i>TAE</i>			
<i>26-27 Button.</i>							
<i>25, 27</i>							
DATE OF PHOTO	TYPE	QUALITY	CLASS	NO. OF CARDS	SOURCE OF PHOTOGRAPH <i>Korea No. 6 4/19/71</i>		
CLASSIFICATION OFFICIAL USE ONLY			CAPTIONED BY <i>2/16</i>				

PHOTO ANALYSIS REPORT

Declassified in Part - Sanitized Copy Approved for Release 2012/04/30 :
 CIA-RDP88-00206R000300020018-6

Declassified in Part - Sanitized Copy Approved for Release 2012/04/30 :
 CIA-RDP88-00206R000300020018-6

COUNTRY 1584406		PROVINCE G-1321-76		MAP REFERENCE		LATITUDE 38 05N		LONGITUDE 125 32E		STAT
COUNTRY NORTH KOREA		PROVINCE		MAP REFERENCE		LATITUDE		LONGITUDE		STAT
AREA NO.	SUBJECT	SUBJECT	SUBJECT	SUBJECT	SUBJECT	SUBJECT	SUBJECT	SUBJECT	SUBJECT	SUBJECT
	KIYANG ⁵		TRACTOR ¹⁰		PLT ¹⁵					
	UMSONG ²⁵		ENGINES ³⁰		FOR					
	UNGWYON ⁴⁵		TRACTOR ⁵⁰							
19 25										
DATE OF PHOTO		TYPE	QUALITY	CLASS	NO. OF CARDS	SOURCE OF PHOTOGRAPH				
						Korea, No. 7, 1950				
CLASSIFICATION		OFFICIAL USE ONLY			CAPTIONED BY					
					ZEB					

FORM 1 711 OBSOLETE PREVIOUS

PHOTO ANALYSIS REPORT

Declassified in Part - Sanitized Copy Approved for Release 2012/04/30 :
 CIA-RDP88-00206R000300020018-6

Declassified in Part - Sanitized Copy Approved for Release 2012/04/30 :
 CIA-RDP88-00206R000300020018-6

PHOTO NO.	1584408	REF ID	6-1321-76	MAP REFERENCE		LATITUDE	38 30N	LONGITUDE	125 50E
COUNTRY	NORTH VIETNAM			PROVINCE	Wac 380 A				
AREA NO.		SUBJECT		SUBJECT		SUBJECT		SUBJECT	
		PONG SAN		GUN		15	EBRU		
	8	25	CEMENT	30	PLANT	35			
		45		50					
DATE OF PHOTO		TYPE		QUALITY		CLASS		NO. OF CARDS	SOURCE OF PHOTOGRAPH
									PHOTO No 7, 11
CLASSIFICATION	OFFICIAL USE ONLY			CAPTIONED BY					

Declassified in Part - Sanitized Copy Approved for Release 2012/04/30 :
 CIA-RDP88-00206R000300020018-6

Declassified in Part - Sanitized Copy Approved for Release 2012/04/30 :
 CIA-RDP88-00206R000300020018-6

1584409		6-1321-76		MAP REFERENCE	39 01N		125 44E	
COUNTRY NORTH KOREA				PROVINCE WUC 380 A				
AREA NO.	SUBJECT	SUBJECT	SUBJECT	SUBJECT	SUBJECT	SUBJECT	SUBJECT	SUBJECT
	5		10	(PROB)	15			
	25		30		35			
	45		50					
<p>25</p> <p>25</p>								
DATE OF PHOTO		TYPE	QUALITY	CLASS	NO. OF CARDS	SOURCE OF PHOTOGRAPH		
						Korea, No. 7		
CLASSIFICATION OFFICIAL USE ONLY				CAPTIONED BY 283				

Declassified in Part - Sanitized Copy Approved for Release 2012/04/30 :
 CIA-RDP88-00206R000300020018-6

Declassified in Part - Sanitized Copy Approved for Release 2012/04/30 :
 CIA-RDP88-00206R000300020018-6

1584410		6-1221-76		MAP REFERENCE	39 01N		LONGITUDE 125 44E	
COUNTRY NORTH KOREA				PROVINCE WUC380A				
AREA NO.	SUBJECT	SUBJECT	SUBJECT	SUBJECT	SUBJECT	SUBJECT	SUBJECT	SUBJECT
	5	10	15	20	25	30	35	40
	PYONGYANG (PROB)			AUGUST				
	25	30	35	40	45	50	55	60
	ST DIESEL ENGINE			LANT				
CRANKSHAFT PRODUCTION AT 24 <i>top</i> 25								
DATE OF PHOTO		TYPE	QUALITY	CLASS	NO. OF CARDS	SOURCE OF PHOTOGRAPH		
						Korea, No. 7, 197		
CLASSIFICATION OFFICIAL USE ONLY				CAPTIONED BY <i>[Signature]</i>				

FORM 1711 OBSOLETE PREVIOUS

PHOTO ANALYSIS REPORT

Declassified in Part - Sanitized Copy Approved for Release 2012/04/30 :
 CIA-RDP88-00206R000300020018-6

Declassified in Part - Sanitized Copy Approved for Release 2012/04/30 :
 CIA-RDP88-00206R000300020018-6

1584411		E-1201-76		MAP REFERENCE	LATITUDE 39 01N		LONGITUDE 125 44	
COUNTRY NORTH KOREA				PROVINCE WUCS80A				
AREA NO.	SUBJECT	SUBJECT	SUBJECT	SUBJECT	SUBJECT	SUBJECT	SUBJECT	SUBJECT
	5		10	(PRUB)	15			AUG
	25	30			35			DIESEL ENGINE
	45				50			LANIT
P. 27								
25								
DATE OF PHOTO	TYPE	QUALITY	CLASS	NO. OF CARDS	SOURCE OF PHOTOGRAPH			
					Korea, No. 7, 1971			
OFFICIAL USE ONLY			CAPTIONED BY					
			243					

Declassified in Part - Sanitized Copy Approved for Release 2012/04/30 :
 CIA-RDP88-00206R000300020018-6

Declassified in Part - Sanitized Copy Approved for Release 2012/04/30 :
 CIA-RDP88-00206R000300020018-6

1584412		G-1321-76		MAP REFERENCE	LATITUDE	LONGITUDE		
COUNTRY NORTH Korea				PROVINCE				
AREA NO.	SUBJECT	SUBJECT	SUBJECT	SUBJECT	SUBJECT	SUBJECT	SUBJECT	SUBJECT
100-	TON	DUMP	TRUCK					
AD E	BY	MARCH	30	TRUCK				
K	PLANT							
p. 4								
19								
DATE OF PHOTO	TYPE	QUALITY	CLASS	NO. OF CARDS	SOURCE OF PHOTOGRAPH			
					Korea, No. 8, M			
OFFICIAL USE ONLY			CAPTIONED BY					
CLASSIFICATION			ONLY		LCS			

Declassified in Part - Sanitized Copy Approved for Release 2012/04/30 :
 CIA-RDP88-00206R000300020018-6

Declassified in Part - Sanitized Copy Approved for Release 2012/04/30 :
 CIA-RDP88-00206R000300020018-6

1584414		5-1321-76		MAP REFERENCE	LATITUDE	LONGITUDE	
					40 27 N	128 55 E	
COUNTRY			PROVINCE				
North Vietnam			Quang Binh				
AREA NO.	SUBJECT	SUBJECT	SUBJECT	SUBJECT	SUBJECT	SUBJECT	SUBJECT
	TAN	CHON	M	MIN	M	CH	
	LT	APRIL	28	M	MIN	ING	
	MACH	INE	PLANT				
31							
25							
DATE OF PHOTO		TYPE	QUALITY	CLASS	NO. OF CARDS	SOURCE OF PHOTOGRAPH	
						Library No. 137	
CLASSIFICATION				CAPTIONED BY			
OFFICIAL USE ONLY				[Signature]			

Declassified in Part - Sanitized Copy Approved for Release 2012/04/30 :
 CIA-RDP88-00206R000300020018-6

Declassified in Part - Sanitized Copy Approved for Release 2012/04/30 :
 CIA-RDP88-00206R000300020018-6

1084415 | G-1321-76 | MAP REFERENCE | LATITUDE 39 01N | LONGITUDE 125 46E

COUNTRY NORTH Korea | PROVINCE Mac 380A

AREA NO.	SUBJECT	SUBJECT	SUBJECT	SUBJECT	SUBJECT	SUBJECT	SUBJECT	SUBJECT
	5		10		15		20	
	25		30		35		40	
	45		50					

PYONGYANG PARADE
 NORIING FOREIGN VISIT
 OR

Back cover:

6, 10

DATE OF PHOTO	TYPE	QUALITY	CLASS	NO. OF CARDS	SOURCE OF PHOTOGRAPH
					Korea No. 9, 1976
OFFICIAL USE ONLY				CAPTIONED BY	
				LES	

FORM 1 7-61 OBSOLETE PREVIOUS EDITION PHOTO ANALYSIS REPORT

Declassified in Part - Sanitized Copy Approved for Release 2012/04/30 :
 CIA-RDP88-00206R000300020018-6

Declassified in Part - Sanitized Copy Approved for Release 2012/04/30 :
 CIA-RDP88-00206R000300020018-6

1584416		B-1321-76			MAP REFERENCE	LATITUDE	LONGITUDE
COUNTRY NORTH Korea				PROVINCE			
AREA NO.	SUBJECT	SUBJECT	SUBJECT	SUBJECT	SUBJECT	SUBJECT	SUBJECT
2,500	⁵ -HP	¹⁰ DIESEL	¹⁵ ENGIN	²⁰ E	²⁵ KUMSONG	³⁰ MAD E	³⁵ AT
	⁴⁰ M JONG	⁴⁵ G TAE	⁵⁰ ELECTRIC	LOCOMOTIVE PLANT			
P. 118							
27							
DATE OF PHOTO	TYPE	QUALITY	CLASS	NO. OF CARDS	SOURCE OF PHOTOGRAPH		
					Dona, No. 10, 1975		
CLASSIFICATION	OFFICIAL USE ONLY			CAPTIONED BY			

Declassified in Part - Sanitized Copy Approved for Release 2012/04/30 :
 CIA-RDP88-00206R000300020018-6

Declassified in Part - Sanitized Copy Approved for Release 2012/04/30 :
 CIA-RDP88-00206R000300020018-6

1584411		G-1321-76		MAP REFERENCE	LATITUDE	LONGITUDE			
39 10N		127 26E			COUNTRY		PROVINCE		
NORTH Korea		Wac			380B				
AREA NO.	SUBJECT	SUBJECT	SUBJECT	SUBJECT	SUBJECT	SUBJECT	SUBJECT	SUBJECT	
WONSAN	5	WONSAN	10	KNIT	15				
GOODS	25	PLANT	30		35				
	45		50						
14									
7, 22									
DATE OF PHOTO		TYPE	QUALITY	CLASS	NO. OF CARDS	SOURCE OF PHOTOGRAPH			
						Korea No. 18			
OFFICIAL USE ONLY				CAPTIONED BY					
				K. G.					

Declassified in Part - Sanitized Copy Approved for Release 2012/04/30 :
 CIA-RDP88-00206R000300020018-6

Declassified in Part - Sanitized Copy Approved for Release 2012/04/30 :
 CIA-RDP88-00206R000300020018-6

COUNTRY		PROVINCE		MAP REFERENCE	LATITUDE	LONGITUDE		
AREA NO.		SUBJECT	SUBJECT	SUBJECT	SUBJECT	SUBJECT	SUBJECT	SUBJECT
20,000	5	-	TON	10	MER	15	CHAN	T
1P	25	DAE	DON	30	BAN	35	GAN	40
CHE	45	D	A	T	50	Q	HON	GIN
SHIPYARD								
22-23								
30								
DATE OF PHOTO		TYPE	QUALITY	CLASS	NO. OF CARDS	SOURCE OF PHOTOGRAPH		
OFFICIAL USE ONLY						NO. 10, 1965		
CLASSIFICATION				CAPTIONED BY				

Declassified in Part - Sanitized Copy Approved for Release 2012/04/30 :
 CIA-RDP88-00206R000300020018-6

Declassified in Part - Sanitized Copy Approved for Release 2012/04/30 :
 CIA-RDP88-00206R000300020018-6

PHOTO NO.	1584420	LOT NO.	V-1321-76	MAP REFERENCE	LATITUDE	39 39N	LONGITUDE	125 42E
COUNTRY	NORTH KOREA			PROVINCE	[REDACTED]			STAT
AREA NO.	SUBJECT	SUBJECT	SUBJECT	SUBJECT	SUBJECT	SUBJECT	SUBJECT	SUBJECT
	5	CHEM	10	PLT	15	YOUTH	20	
	25		30		35		40	
	45		50					
<p>96 Top</p> <p>15</p>								
DATE OF PHOTO	TYPE	QUALITY	CLASS	NO. OF CARDS	SOURCE OF PHOTOGRAPH			
					Korea, No. 10, 1973			
CLASSIFICATION	OFFICIAL USE ONLY			CAPTIONED BY		RKB		

Declassified in Part - Sanitized Copy Approved for Release 2012/04/30 :
 CIA-RDP88-00206R000300020018-6

Declassified in Part - Sanitized Copy Approved for Release 2012/04/30 :
 CIA-RDP88-00206R000300020018-6

COUNTRY <i>NORTH KOREA</i>		PROVINCE		MAP REFERENCE	LATITUDE <i>39 39 N</i>	LONGITUDE <i>125 42 E</i>	STAT
AREA NO.	SUBJECT	SUBJECT	SUBJECT				
<i>ANJU</i>	<i>5</i>	<i>CHEM</i>	<i>10</i>	<i>PLT</i>	<i>15</i>	<i>YOUTA</i>	
	<i>25</i>		<i>30</i>		<i>35</i>		
	<i>45</i>		<i>50</i>				
<i>26-27 Balan</i>							
<i>15</i>							
DATE OF PHOTO	TYPE	QUALITY	CLASS	NO. OF CARDS	SOURCE OF PHOTOGRAPH <i>Korea, No. 10, 1962</i>		
CLASSIFICATION				CAPTIONED BY <i>REB</i>			

OFFICIAL USE ONLY

Declassified in Part - Sanitized Copy Approved for Release 2012/04/30 :
 CIA-RDP88-00206R000300020018-6

Declassified in Part - Sanitized Copy Approved for Release 2012/04/30 :
 CIA-RDP88-00206R000300020018-6

COUNTRY 1004422		MAP REFERENCE 127-76		LATITUDE 38 35N		LONGITUDE 125 30E	
AREA NO.			PROVINCE WAC 380A				
SUBJECT		SUBJECT		SUBJECT		SUBJECT	
ANAK		GUN		OGUR-R1		C	
-OP		FARM		HOUSING			
45		50					

P 12

9

DATE OF PHOTO	TYPE	QUALITY	CLASS	NO. OF CARDS	SOURCE OF PHOTOGRAPH Korea, 11, 1950
CLASSIFICATION					CAPTIONED BY KFB

OFFICIAL USE ONLY

FORM 174 OBSOLETE PREVIOUS

PHOTO ANALYSIS REPORT

Declassified in Part - Sanitized Copy Approved for Release 2012/04/30 :
 CIA-RDP88-00206R000300020018-6

Declassified in Part - Sanitized Copy Approved for Release 2012/04/30 :
 CIA-RDP88-00206R000300020018-6

1584424		G-1321-76		MAP REFERENCE	LATITUDE 38 55 N	LONGITUDE 125 30 E		
COUNTRY NORTH KOREA				PROVINCE WAO 380 A				
AREA NO.	SUBJECT	SUBJECT	SUBJECT	SUBJECT	SUBJECT	SUBJECT	SUBJECT	SUBJECT
AWAK	5	5	UN	10	D GUR	15	R	1
- O P	25	F	A R M	30		35		
	45			50				
14-15 Bottom								
DATE OF PHOTO		TYPE	QUALITY	CLASS	NO. OF CARDS	SOURCE OF PHOTOGRAPH		
						Korea, No. 11, 1A		
OFFICIAL USE ONLY				CAPTIONED BY				
				LAB				

Declassified in Part - Sanitized Copy Approved for Release 2012/04/30 :
 CIA-RDP88-00206R000300020018-6

Declassified in Part - Sanitized Copy Approved for Release 2012/04/30 :
 CIA-RDP88-00206R000300020018-6

1004425		G-1371-76		MAP REFERENCE	LATITUDE 39 01N		LONGITUDE 125 44E	
COUNTRY NORTH KOREA				PROVINCE Wae 30A				
AREA NO.	SUBJECT	SUBJECT	SUBJECT	SUBJECT	SUBJECT	SUBJECT	SUBJECT	SUBJECT
	PYONGYANG				10	MARCH	15	14
	TV	PLANT			25		35	
					45			
					50			
23								
23								
DATE OF PHOTO		TYPE	QUALITY	CLASS	NO. OF CARDS	SOURCE OF PHOTOGRAPH		
						Korea, No. 1, 1971		
CLASSIFICATION				OFFICIAL USE ONLY		CAPTIONED BY		
						Kas		

Declassified in Part - Sanitized Copy Approved for Release 2012/04/30 :
 CIA-RDP88-00206R000300020018-6

Declassified in Part - Sanitized Copy Approved for Release 2012/04/30 :
 CIA-RDP88-00206R000300020018-6

1584426		154-76		MAP REFERENCE	LATITUDE	LONGITUDE		
38 56N					125 35E			
COUNTRY North Korea				PROVINCE WCC 380A				
AREA NO.	SUBJECT	SUBJECT	SUBJECT	SUBJECT	SUBJECT	SUBJECT	SUBJECT	SUBJECT
	KANGSON			PLANE		MFD		
	AT	KANGSON		MACHINE				
	LANE							
12-METER UNIVERSAL								
9								
21								
DATE OF PHOTO	TYPE	QUALITY	CLASS	NO. OF CARDS	SOURCE OF PHOTOGRAPH			
					12, 197			
CLASSIFICATION				OFFICIAL USE ONLY		CAPTIONED BY		
						Sub		

Declassified in Part - Sanitized Copy Approved for Release 2012/04/30 :
 CIA-RDP88-00206R000300020018-6

Declassified in Part - Sanitized Copy Approved for Release 2012/04/30 :
 CIA-RDP88-00206R000300020018-6

PHOTO NO.	1584421	MAP REFERENCE	G-132-96	LATITUDE	41 47N	LONGITUDE	129 48E
COUNTRY	NORTH Korea		PROVINCE				STAT
AREA NO.	SUBJECT	SUBJECT	SUBJECT	SUBJECT	SUBJECT	SUBJECT	SUBJECT
	CHONGJIN ⁵		IRON ¹⁰		STE ¹⁵		
	PLT ²⁵	KIM	CHAE ³⁰	ER ³⁵		COKE ⁴⁰	
	OVEN ⁴⁵	NO.	4 ⁵⁰				
12							
DATE OF PHOTO	TYPE	QUALITY	CLASS	NO. OF CARDS	SOURCE OF PHOTOGRAPH		
					Korea, no. 12, 1975		
CLASSIFICATION	OFFICIAL USE ONLY		CAPTIONED BY				
			LJB				

Declassified in Part - Sanitized Copy Approved for Release 2012/04/30 :
 CIA-RDP88-00206R000300020018-6

Declassified in Part - Sanitized Copy Approved for Release 2012/04/30 :
 CIA-RDP88-00206R000300020018-6

1584428		15-1324-96		MAP REFERENCE	LATITUDE	LONGITUDE	
COUNTRY		PROVINCE					
NORTH Korea		Wae 380A					
AREA NO.	SUBJECT	SUBJECT	SUBJECT	SUBJECT	SUBJECT	SUBJECT	SUBJECT
	5		10		15		20
	25		30		35		40
	45		50				
28-29 Ballon							
17							
DATE OF PHOTO	TYPE	QUALITY	CLASS	NO. OF CARDS	SOURCE OF PHOTOGRAPH		
					F. U. N. No. 12, 177		
CLASSIFICATION	OFFICIAL USE ONLY		CAPTIONED BY				
			RFB				

Declassified in Part - Sanitized Copy Approved for Release 2012/04/30 :
 CIA-RDP88-00206R000300020018-6

Declassified in Part - Sanitized Copy Approved for Release 2012/04/30 :
 CIA-RDP88-00206R000300020018-6

1584429		C-1321-96		MAP REFERENCE	LATITUDE	LONGITUDE		
COUNTRY NORTH KOREA			PROVINCE					
AREA NO.	SUBJECT	SUBJECT	SUBJECT	SUBJECT	SUBJECT	SUBJECT	SUBJECT	SUBJECT
	MARCH	25	BEARING	PL				
	NT	(UNLOCATED)						
30-31 Briton.								
25								
DATE OF PHOTO	TYPE	QUALITY	CLASS	NO. OF CARDS	SOURCE OF PHOTOGRAPH			
					D. U. S. No. 12, 179			
CLASSIFICATION	OFFICIAL USE			CAPTIONED BY				
	ONLY			RFB				

FORM 171 OBSOLETE PREVIOUS
 Declassified in Part - Sanitized Copy Approved for Release 2012/04/30 :
 CIA-RDP88-00206R000300020018-6

Declassified in Part - Sanitized Copy Approved for Release 2012/04/30 :
 CIA-RDP88-00206R000300020018-6

158443J		G1145-80		MAP REFERENCE	LATITUDE	LONGITUDE				
Ireland		WAC 172C								
AREA NO.	SUBJECT	SUBJECT	SUBJECT	SUBJECT	SUBJECT	SUBJECT	SUBJECT	SUBJECT	SUBJECT	
	DUBLIN		PARNELL		SQUA					
	REFREDERICK		BEYOND							
	MINDUMENT									

DATE OF PHOTO	TYPE	QUALITY	CLASS	NO. OF CARDS	BOI
285-7810			6, 7, 28		
CLASSIFICATION	CAPTIONED BY				
Conf.	EK.				

25X1

Declassified in Part - Sanitized Copy Approved for Release 2012/04/30 :
 CIA-RDP88-00206R000300020018-6

Declassified in Part - Sanitized Copy Approved for Release 2012/04/30 :
 CIA-RDP88-00206R000300020018-6

1584434		G1145-20		MAP REFERENCE	LATITUDE	LONGITUDE	
COUNTRY India				PROVINCE KARNATAKA			
AREA NO.	SUBJECT	SUBJECT	SUBJECT	SUBJECT	SUBJECT	SUBJECT	SUBJECT
	D	U	B	L	R	L	I
	A	B	D	V	C	H	S
	B	R	D	G			

DATE OF PHOTO		TYPE	QUALITY	CLASS	NO. OF CARDS	50
30 SEP 80						
CLASSIFICATION		CAPTIONED BY				
C.S.		C.K.				

25X1

FORM 1711 OBSOLETE PREVIOUS
 PHOTO ANALYSIS REPORT
 Declassified in Part - Sanitized Copy Approved for Release 2012/04/30 :
 CIA-RDP88-00206R000300020018-6

Declassified in Part - Sanitized Copy Approved for Release 2012/04/30 :
 CIA-RDP88-00206R000300020018-6

1584435		C1145700		MAP REFERENCE	LATITUDE	LONGITUDE		
COUNTRY				PROVINCE				
AREA NO.	SUBJECT	SUBJECT	SUBJECT	SUBJECT	SUBJECT	SUBJECT	SUBJECT	SUBJECT
	5		10		15			
	25		30		35			
	45		50					
S U L L I - N E O - C L A S S I C A L C H U R C H O N H A N B U R Y L A N E								
DATE OF PHOTO	TYPE	QUALITY	CLASS	NO. OF CARDS				
30 Sept 80			4728					
CLASSIFICATION	CAPTIONED BY							

25X1

FORM 1711 OBSOLETE PREVIOUS PHOTO ANALYSIS REPORT
 Declassified in Part - Sanitized Copy Approved for Release 2012/04/30 :
 CIA-RDP88-00206R000300020018-6

Declassified in Part - Sanitized Copy Approved for Release 2012/04/30 :
 CIA-RDP88-00206R000300020018-6

1584436		MAP REFERENCE	LATITUDE	LONGITUDE			
COUNTRY			PROVINCE				
AREA NO.	SUBJECT	SUBJECT	SUBJECT	SUBJECT	SUBJECT	SUBJECT	SUBJECT
	5		10	NEW	15	APARTMENT	
	25	COMPLEX	30	NR	35	ST. PATRICK'S	
	45	ICKS	50	OLD		DUBLIN	
DATE OF PHOTO		TYPE	QUALITY	CLASS	NO. OF CAP	ILLEGIB	
30 SEPT 80							
CLASSIFICATION			CAPTIONED BY				

FORM 1711 OBSOLETE PREVIOUS
 PHOTO ANALYSIS REPORT
 Declassified in Part - Sanitized Copy Approved for Release 2012/04/30 :
 CIA-RDP88-00206R000300020018-6

Declassified in Part - Sanitized Copy Approved for Release 2012/04/30 :
 CIA-RDP88-00206R000300020018-6

1004407		MAP REFERENCE		LATITUDE		LONGITUDE	
COUNTRY		PROVINCE					
AREA NO	SUBJECT	SUBJECT	SUBJECT	SUBJECT	SUBJECT	SUBJECT	SUBJECT
	5		10	C U S T O M	15	H O U S E	20
	25		30		35		40
	45		50				
DATE OF PHOTO		TYPE	QUALITY	CLASS	NO. OF CARDS		
4.7.8.29							
CLASSIFICATION				CAPTIONED BY			

25X1

Declassified in Part - Sanitized Copy Approved for Release 2012/04/30 :
 CIA-RDP88-00206R000300020018-6

Declassified in Part - Sanitized Copy Approved for Release 2012/04/30 :
 CIA-RDP88-00206R000300020018-6

COUNTRY INDONESIA		PROVINCE		MAP REFERENCE	LATITUDE	LONGITUDE
AREA NO	SUBJECT	SUBJECT	SUBJECT	SUBJECT	SUBJECT	SUBJECT
	5		MARLBOROUGH	10	15	20
S.T.	25			30	35	40
	45			50		
DATE OF PHOTO		TYPE	QUALITY	CLASS	NO. OF	CLASSIFICATION
CLASSIFICATION				CAPTIONED BY		

6, 7, 28

ILLEGIB

FORM 174 OBSOLETE PREVIOUS

PHOTO ANALYSIS B

Declassified in Part - Sanitized Copy Approved for Release 2012/04/30 :
 CIA-RDP88-00206R000300020018-6

Declassified in Part - Sanitized Copy Approved for Release 2012/04/30 :
 CIA-RDP88-00206R000300020018-6

COUNTRY		PROVINCE		MAP REFERENCE	LATITUDE	LONGITUDE	
AREA NO	SUBJECT	SUBJECT	SUBJECT	SUBJECT	SUBJECT	SUBJECT	SUBJECT
	5		10	GENERAL	15	POST	20
	25	OFFICE	30	DON	35	O'CONNELL	40
	45	SIT	50				
DATE OF PHOTO		TYPE	QUALITY	CLASS	NO. OF C		
CLASSIFICATION				CAPTIONED BY			

47, 23, 28

ILLEGIB

FORM 174 OBSOLETE PREVIOUS EDITIONS

PHOTO ANALYSIS RE

Declassified in Part - Sanitized Copy Approved for Release 2012/04/30 :
 CIA-RDP88-00206R000300020018-6

Declassified in Part - Sanitized Copy Approved for Release 2012/04/30 :
 CIA-RDP88-00206R000300020018-6

COUNTRY		16-1145-80		MAP REFERENCE	LATITUDE	LONGITUDE	
Ireland					53 11 N	00 07 W	
AREA NO		SUBJECT		SUBJECT		SUBJECT	
				WAC 172 C			
SUBJECT		SUBJECT		SUBJECT		SUBJECT	
DUN		LAUGH		HAIRE		JAMES	
JOY		CE'S		TOWER			

DATE OF PHOTO		TYPE	QUALITY	CLASS	NO. OF CARDS	SOURCE
1980						
CLASSIFICATION				CAPTIONED BY		
SECRET				JK		

FORM 1711 OBSOLETE PREVIOUS

PHOTO ANALYTIC DEBAST

Declassified in Part - Sanitized Copy Approved for Release 2012/04/30 :
 CIA-RDP88-00206R000300020018-6

25X1

Declassified in Part - Sanitized Copy Approved for Release 2012/04/30 :
 CIA-RDP88-00206R000300020018-6

COUNTRY		MAP REFERENCE		LATITUDE		LONGITUDE	
				5311N		0605W	
AREA NO				PROVINCE			
				WAC 172 C			
SUBJECT		SUBJECT		SUBJECT		SUBJECT	
BRAY		HILL		SW		OF	
YON		N-HILL		ROUTE		BRA	
SW						LKG	
5		10		15		20	
25		30		35		40	
45		50					

DATE OF PHOTO		TYPE		QUALITY		CLASS		NO. OF CARDS		SOURCE	
CLASSIFICATION						CAPTIONED BY					

25X1

FORM 174 OBSOLETE PREVIOUS

PHOTO ANALYSIS REPORT

Declassified in Part - Sanitized Copy Approved for Release 2012/04/30 :
 CIA-RDP88-00206R000300020018-6

Declassified in Part - Sanitized Copy Approved for Release 2012/04/30 :
 CIA-RDP88-00206R000300020018-6

COUNTRY		PROVINCE		MAP REFERENCE	LATITUDE	LONGITUDE										
				WIS Gazetteer	5310N	0612W										
AREA NO	SUBJECT															
	WAC 172C															
G	L	E	N	C	R	E	E	V	A	L	L	E	Y	H	E	D
5								10					15			20
G	E	-	R	O	W	E	D	F	I	E	L	D	S	W	I	T
25								30					35			40
S	U	G	A	R	L	O	A	F	I	N	B	G				
45								50								
DATE OF PHOTO		TYPE	QUALITY	CLASS	NO. OF CARDS	SC										
CLASSIFICATION				CAPTIONED BY												

25X1

FORM 174 12-72 OBSOLETE PREVIOUS EDITIONS

PHOTO ANALYSIS REPORT

Declassified in Part - Sanitized Copy Approved for Release 2012/04/30 :
 CIA-RDP88-00206R000300020018-6

Declassified in Part - Sanitized Copy Approved for Release 2012/04/30 :
 CIA-RDP88-00206R000300020018-6

1004448		MAP REFERENCE NIS Gazetteer	LATITUDE 5320N	LONGITUDE 0737W
COUNTRY		PROVINCE WAC 172C		
AREA NO	SUBJECT	SUBJECT	SUBJECT	SUBJECT
CLARA	5	SMALLEST	10	15
AGE	25	IN IRELAND	30	35
	45		50	
DATE OF PHOTO		TYPE	QUALITY	CLASS
4 Dec 80				6, 7, 28
CLASSIFICATION		CAPTIONED BY		


ILLEGIB

FORM 1711 OBSOLETE PREVIOUS
 DATA ANALYTIC DEB
 Declassified in Part - Sanitized Copy Approved for Release 2012/04/30 :
 CIA-RDP88-00206R000300020018-6

Declassified in Part - Sanitized Copy Approved for Release 2012/04/30 :
 CIA-RDP88-00206R000300020018-6

1584452		161145-80		MAP REFERENCE	5113N		LONGITUDE		0314E							
COUNTRY Belgium				PROVINCE WAC 2303												
AREA NO.	SUBJECT	SUBJECT	SUBJECT	SUBJECT	SUBJECT	SUBJECT	SUBJECT	SUBJECT	SUBJECT	SUBJECT						
B	R	U	G	E	D	I	J	I	V	E	R	C	A	N	A	L

DATE OF PHOTO		TYPE	QUALITY	CLASS	NO. OF CARD
1805 80					
CLASSIFICATION				CAPTIONED BY	
Conf.				J.C.	



25X1

Declassified in Part - Sanitized Copy Approved for Release 2012/04/30 :
 CIA-RDP88-00206R000300020018-6

Declassified in Part - Sanitized Copy Approved for Release 2012/04/30 :
 CIA-RDP88-00206R000300020018-6

COUNTRY 1584455		PROVINCE		MAP REFERENCE	LATITUDE	LONGITUDE
AREA NO.	SUBJECT	SUBJECT	SUBJECT	SUBJECT	SUBJECT	SUBJECT
	5		10		15	
	25		30		35	
	45		50			
BIRICCE STREET SCENE WITH CATHEDRAL OF ONLY SAVIOR IN BG						

679,28

DATE OF PHOTO	TYPE	QUALITY	CLASS	NO. OF CARDS	BOU
CLASSIFICATION			CAPTIONED BY		

25X1

FORM 1711 OBSOLETE PREVIOUS

PHOTO ANALYSIS REPORT

Declassified in Part - Sanitized Copy Approved for Release 2012/04/30 :
 CIA-RDP88-00206R000300020018-6

Declassified in Part - Sanitized Copy Approved for Release 2012/04/30 :
 CIA-RDP88-00206R000300020018-6

1584456		MAP REFERENCE		LATITUDE		LONGITUDE	
COUNTRY				PROVINCE			
AREA NO.	SUBJECT	SUBJECT	SUBJECT	SUBJECT	SUBJECT	SUBJECT	SUBJECT
	5		10	E Z E L	15	S T R E E T	20
	25	O L D	30	C I T Y	35		40
	45		50				
DATE OF PHOTO		TYPE	QUALITY	CLASS	NO. OF CARDS		
1908							
CLASSIFICATION				CAPTIONED BY			

6728

ILLEGIB

FORM 1711 OBSOLETE PREVIOUS

PHOTO ANALYSIS DEB

Declassified in Part - Sanitized Copy Approved for Release 2012/04/30 :
 CIA-RDP88-00206R000300020018-6

Declassified in Part - Sanitized Copy Approved for Release 2012/04/30 :
 CIA-RDP88-00206R000300020018-6

1584457		C 1145-80		MAP REFERENCE	5120N		LONGITUDE		0312E		
COUNTRY				PROVINCE							
Belgium				WAC 230B							
AREA NO.	SUBJECT	SUBJECT	SUBJECT	SUBJECT	SUBJECT	SUBJECT	SUBJECT	SUBJECT	SUBJECT	SUBJECT	
Z	E	B	R	U	G	C	E	B	U	S	
J	T	R	E	T	I	N	P	O	R	T	
N	O	T	E	B	I	C	Y	C	L	E	

DATE OF PHOTO		TYPE	QUALITY	CLASS	NO. OF CARDS
20 Oct 83				6, 7, 28, 32	
CLASSIFICATION				CAPTIONED BY	
Conf.				GAC	

25X1

FORM 1 OBSOLETE PREVIOUS PHOTO ANALYSIS DEPT
 Declassified in Part - Sanitized Copy Approved for Release 2012/04/30 :
 CIA-RDP88-00206R000300020018-6

Declassified in Part - Sanitized Copy Approved for Release 2012/04/30 :
 CIA-RDP88-00206R000300020018-6

COUNTRY 130440U		MAP REFERENCE IC 1145-80			LATITUDE 5046N		LONGITUDE 0347E		
PROVINCE WAC 230 B									
AREA NO.	SUBJECT	SUBJECT	SUBJECT	SUBJECT	SUBJECT	SUBJECT	SUBJECT	SUBJECT	SUBJECT
	N	E	W	P	O	O	R	T	(NR)
	A	N	D						P
									O
									L
									D
									E
									R
									L

DATE OF PHOTO 21 Oct 80	TYPE	QUALITY	CLASS 1/24	NO. OF CARDS	SC
CLASSIFICATION Conf	CAPTIONED BY JG				

25X1

Declassified in Part - Sanitized Copy Approved for Release 2012/04/30 :
 CIA-RDP88-00206R000300020018-6

PHOTO ANALYSIS BOARD

Declassified in Part - Sanitized Copy Approved for Release 2012/04/30 :
 CIA-RDP88-00206R000300020018-6

1584461		MAP REFERENCE NISCzettev		LATITUDE 5107N		LONGITUDE 0250E	
COUNTRY				PROVINCE WAC 230B			
AREA NO.	SUBJECT	SUBJECT	SUBJECT	SUBJECT	SUBJECT	SUBJECT	SUBJECT
S	C	H	O	R	Z	E	(NR) ¹⁰
S	B	E	T	I	N	G	L
L	D	E	R	L	A	N	D
J	U	G	A	R	B	E	E
L	O	A	D	E	I	N	Φ

DATE OF PHOTO	TYPE	QUALITY	CLASS	NO. OF CAR
21 Oct 80				24
CLASSIFICATION	CAPTIONED BY			

25X1


FORM 1711 OBSOLETE PREVIOUS PHOTO ANALYSIS REF

Declassified in Part - Sanitized Copy Approved for Release 2012/04/30 :
 CIA-RDP88-00206R000300020018-6

Declassified in Part - Sanitized Copy Approved for Release 2012/04/30 :
 CIA-RDP88-00206R000300020018-6

1584463		G1145-81		MAP REFERENCE	5113N		0314E	
COUNTRY Belgium				PROVINCE WAC 230B				
AREA NO.	SUBJECT	SUBJECT	SUBJECT	SUBJECT	SUBJECT	SUBJECT	SUBJECT	SUBJECT
	B	R	U	G	G	E	(NR)	10
	S	C	A	N	A	L		30
								15
								35
								40
								45
								50

DATE OF PHOTO	TYPE	QUALITY	CLASS	NO. OF CARDS	SOURCE
21 Oct 80			7, 29		
CLASSIFICATION	CAPTION				
Conf.	JG				



25X1

Declassified in Part - Sanitized Copy Approved for Release 2012/04/30 :
 CIA-RDP88-00206R000300020018-6

Declassified in Part - Sanitized Copy Approved for Release 2012/04/30 :
 CIA-RDP88-00206R000300020018-6

1584465		01145-81		MAP REFERENCE	LATITUDE	LONGITUDE		
Belgium		WAC 230B						
AREA NO.	SUBJECT	SUBJECT	SUBJECT	SUBJECT	SUBJECT	SUBJECT	SUBJECT	SUBJECT
	SINT	NIK	LAA	AS				
	WIN	AREA						

DATE OF PHOTO	TYPE	QUALITY	CLASS	NO. OF CARDS	SOURCE
22 Oct 80					
CLASSIFICATION			CAPTIONED BY		
Conf.			JIC		

FORM 1-711 OBSOLETE PREVIOUS PHOTO ANALYSIS REPORT

Declassified in Part - Sanitized Copy Approved for Release 2012/04/30 :
 CIA-RDP88-00206R000300020018-6

25X1

Declassified in Part - Sanitized Copy Approved for Release 2012/04/30 :
 CIA-RDP88-00206R000300020018-6

COUNTRY Belgium		PROVINCE WAC 230 B		MAP REFERENCE 1584450 C:145-61	LATITUDE 5103N	LONGITUDE 0343E	
AREA NO.	SUBJECT	SUBJECT	SUBJECT	SUBJECT	SUBJECT	SUBJECT	SUBJECT
	G H E N T		S T		B A V O N		C A T H
	E D R A L						

DATE OF PHOTO 23 Oct 80	TYPE	QUALITY	CLASS	NO. OF CARDS	SOL
CLASSIFICATION Conf.	CAPTIONED BY JK				

25X1

Declassified in Part - Sanitized Copy Approved for Release 2012/04/30 :
 CIA-RDP88-00206R000300020018-6

Declassified in Part - Sanitized Copy Approved for Release 2012/04/30 :
 CIA-RDP88-00206R000300020018-6

1584467		MAP REFERENCE		LATITUDE 5103N		LONGITUDE 0343E	
COUNTRY				PROVINCE WAC 230 B			
AREA NO.	SUBJECT	SUBJECT	SUBJECT	SUBJECT	SUBJECT	SUBJECT	SUBJECT
G	H	E	N	G	H	E	N
T						B	E
						L	F
						R	Y
	25			30		35	40
	45			50			
DATE OF PHOTO		TYPE	QUALITY	CLASS	NO. OF CARDS	SOURCE OF	
23/1/80				6, 7, 10			
CLASSIFICATION				CAPTIONED BY			

25X1

FORM 1711 OBSOLETE PREVIOUS PHOTO ANALYSIS REPORT
 Declassified in Part - Sanitized Copy Approved for Release 2012/04/30 :
 CIA-RDP88-00206R000300020018-6

Declassified in Part - Sanitized Copy Approved for Release 2012/04/30 :
 CIA-RDP88-00206R000300020018-6

PHOTO NO.	1004400	MAP REFERENCE		LATITUDE	5100N	LONGITUDE	0343E
COUNTRY	PROVINCE						
	WAC 230 B						
AREA NO.	SUBJECT	SUBJECT	SUBJECT	SUBJECT	SUBJECT	SUBJECT	SUBJECT
	5		10		15		20
	CHEM		KRAANLE		CANAL		
	25		30		35		40
	FROM	ST.	MICHAELS		BR		
	45		50				
	IDGE						

DATE OF PHOTO	TYPE	QUALITY	CLASS	NO. OF CARDS	SOURCE
CLASSIFICATION	CAPTIONED BY				
	R				

67, 28, 29

25X1

Declassified in Part - Sanitized Copy Approved for Release 2012/04/30 :
 CIA-RDP88-00206R000300020018-6

Declassified in Part - Sanitized Copy Approved for Release 2012/04/30 :
 CIA-RDP88-00206R000300020018-6

1584469		G 1145-81		MAP REFERENCE	5103N		LONGITUDE 0343E	
COUNTRY Belgium				PROVINCE WAC 230B				
AREA NO.	SUBJECT	SUBJECT	SUBJECT	SUBJECT	SUBJECT	SUBJECT	SUBJECT	SUBJECT
	G H E N T		O L D		B U I L D I N G S			
	O N	G R A S L E I		Q U A Y				

DATE OF PHOTO	TYPE	QUALITY	CLASS	NO. OF CARDS	SOURCE
230780			6,7,29		
CLASSIFICATION	CAPTIONED BY				
Conf.	UC				

25X1

Declassified in Part - Sanitized Copy Approved for Release 2012/04/30 :
 CIA-RDP88-00206R000300020018-6

Declassified in Part - Sanitized Copy Approved for Release 2012/04/30 :
 CIA-RDP88-00206R000300020018-6

PHOTO NO. 1584470	LOT NO. C1145-81	MAP REFERENCE	LATITUDE 5103N	LONGITUDE 0343E				
COUNTRY Belgium		PROVINCE WAC 230B						
AREA NO.	SUBJECT	SUBJECT	SUBJECT	SUBJECT	SUBJECT	SUBJECT	SUBJECT	SUBJECT
	5		10		15		20	
	25		30		35		40	
	45		50					
CHEINT CUM LID HOUSES ON GRA SLIE QUAY OF K OORNTLEI CANIAL								
DATE OF PHOTO		TYPE	QUALITY	CLASS	NO. OF CARDS	SOURCE OF P		
6-7-29								
CLASSIFICATION				CAPTIONED BY				
CONF				UC				

25X1

FORM 1-71 OBSOLETE PREVIOUS PHOTO ANALYSIS REPORT
 Declassified in Part - Sanitized Copy Approved for Release 2012/04/30 :
 CIA-RDP88-00206R000300020018-6

Declassified in Part - Sanitized Copy Approved for Release 2012/04/30 :
 CIA-RDP88-00206R000300020018-6

PHOTO NO.		1004411		MAP REFERENCE		LATITUDE		LONGITUDE													
		C.1145-81				E.113N		0343E													
COUNTRY				PROVINCE																	
Indochina				WAC 230B																	
AREA NO.	SUBJECT	SUBJECT	SUBJECT	SUBJECT	SUBJECT	SUBJECT	SUBJECT	SUBJECT	SUBJECT												
	5		10		15																
	25		30		35																
	45		50																		
<table border="1"> <thead> <tr> <th>DATE OF PHOTO</th> <th>TYPE</th> <th>QUALITY</th> <th>CLASS</th> <th>NO. OF CARDS</th> <th>SOUR</th> </tr> </thead> <tbody> <tr> <td></td> <td></td> <td></td> <td></td> <td></td> <td></td> </tr> </tbody> </table>										DATE OF PHOTO	TYPE	QUALITY	CLASS	NO. OF CARDS	SOUR						
DATE OF PHOTO	TYPE	QUALITY	CLASS	NO. OF CARDS	SOUR																
CLASSIFICATION				CAPTIONED BY																	
CONF				TIC																	

25X1

Declassified in Part - Sanitized Copy Approved for Release 2012/04/30 :
 CIA-RDP88-00206R000300020018-6

Declassified in Part - Sanitized Copy Approved for Release 2012/04/30 :
 CIA-RDP88-00206R000300020018-6

PHOTO NO.	1584472	MAP REFERENCE		LATITUDE	4936N	LONGITUDE	0608E
COUNTRY	Luxembourg		PROVINCE	WAC 230 C			
AREA NO.	SUBJECT	SUBJECT	SUBJECT	SUBJECT	SUBJECT	SUBJECT	SUBJECT
	LUXEM	B	DURIG		SO	OUT	TH
	TERN		SKIRTS		OF	CI	
	TY						

DATE OF PHOTO	TYPE	QUALITY	CLASS	NO. OF CARDS	SOURCE
25 Oct 80				47	
CLASSIFICATION	CAPTIONED BY				

25X1

Declassified in Part - Sanitized Copy Approved for Release 2012/04/30 :
 CIA-RDP88-00206R000300020018-6

Declassified in Part - Sanitized Copy Approved for Release 2012/04/30 :
 CIA-RDP88-00206R000300020018-6

15844/4		MAP REFERENCE		LATITUDE 4936N		LONGITUDE 0608E	
COUNTRY Luxembourg			PROVINCE WAC 230C				
AREA NO.	SUBJECT	SUBJECT	SUBJECT	SUBJECT	SUBJECT	SUBJECT	SUBJECT
	5	10		15		20	
	25	30		35		40	
	45	50					
LUXEMBOURG CHAMBER							
OF DEPUTIES IN DOWNTOWN							
OWN AREA							

DATE OF PHOTO		TYPE	QUALITY	CLASS	NO. OF CARDS
25/1/80				6,7,8	
CLASSIFICATION				CAPTIONED BY	

ILLEGIB

Declassified in Part - Sanitized Copy Approved for Release 2012/04/30 :
 CIA-RDP88-00206R000300020018-6

Declassified in Part - Sanitized Copy Approved for Release 2012/04/30 :
 CIA-RDP88-00206R000300020018-6

1584476		C 1145-80		MAP REFERENCE	LATITUDE	LONGITUDE	
Luxembourg		WAC 230 C					
AREA NO.	SUBJECT	SUBJECT	SUBJECT	SUBJECT	SUBJECT	SUBJECT	SUBJECT
L	U	X	E	M	B	O	U
R	I	V	I	N	E		
N	E	A	S	T	E	R	N
T	I						

DATE OF PHOTO	TYPE	QUALITY	CLASS	NO. OF CARDS	BOX
25 Oct 80					
CLASSIFICATION			CAPTIONED BY		
Conf.			JK		

25X1

Declassified in Part - Sanitized Copy Approved for Release 2012/04/30 :
 CIA-RDP88-00206R000300020018-6

Declassified in Part - Sanitized Copy Approved for Release 2012/04/30 :
 CIA-RDP88-00206R000300020018-6

COUNTRY		PROVINCE			MAP REFERENCE	LATITUDE	LONGITUDE
1584411		S 1145-80				45 20 N	06 08 E
LUXEMBOURG		WAC 230 C					
AREA NO.	SUBJECT	SUBJECT	SUBJECT	SUBJECT	SUBJECT	SUBJECT	SUBJECT
	5	10	15	20	25	30	35
	LUXEMBOURG	RAVINE					
	25	30	35	40			
	NORTH EASTERN	MARCI					
	45	50					
	N OF CITY	MONASTARY					
	ON LEFT.						
DATE OF PHOTO	TYPE	QUALITY	CLASS	NO. OF CARDS			
1967			167				
CLASSIFICATION	CAPTIONED BY						
	C						

25X1

Declassified in Part - Sanitized Copy Approved for Release 2012/04/30 :
 CIA-RDP88-00206R000300020018-6

Declassified in Part - Sanitized Copy Approved for Release 2012/04/30 :
 CIA-RDP88-00206R000300020018-6

1584478		E 145-80		MAP REFERENCE	LATITUDE	LONGITUDE		
COUNTRY				PROVINCE				
AREA NO.	SUBJECT	SUBJECT	SUBJECT	SUBJECT	SUBJECT	SUBJECT	SUBJECT	SUBJECT
	5		10		15		20	
	25		30		35		40	
	45		50					
D I N G S T O N P L A T E A U N D E R T H E A S T O F C I T Y								
DATE OF PHOTO		TYPE	QUALITY	CLASS	NO. OF CARDS	SOURCE		
CLASSIFICATION				CAPTIONED BY				

25X1

FORM 1711 OBSOLETE PREVIOUS
 Declassified in Part - Sanitized Copy Approved for Release 2012/04/30 :
 CIA-RDP88-00206R000300020018-6

Declassified in Part - Sanitized Copy Approved for Release 2012/04/30 :
 CIA-RDP88-00206R000300020018-6

130440x		C 1145.81		MAP REFERENCE	LATITUDE	LONGITUDE			
5113N		0425E			COUNTRY		PROVINCE		
Belgium		WAC 230 B			AREA NO.		SUBJECT		
SUBJECT		SUBJECT		SUBJECT		SUBJECT		SUBJECT	
ANTWERP		CITY		HALIL					
5		10		15		20		25	
25		30		35		40		45	
45		50							

DATE OF PHOTO		TYPE	QUALITY	CLASS	NO. OF CARDS	BOU
27 Oct 80				47B		
CLASSIFICATION			CAPTIONED BY			
Conf.			G/C			


25X1

Declassified in Part - Sanitized Copy Approved for Release 2012/04/30 :
 CIA-RDP88-00206R000300020018-6

Declassified in Part - Sanitized Copy Approved for Release 2012/04/30 :
 CIA-RDP88-00206R000300020018-6

1584483		C 1145-81		MAP REFERENCE	LATITUDE	LONGITUDE		
5113N		0425E		Belgium		LAC 230 B		
COUNTRY	PROVINCE		AREA NO.		SUBJECT		SUBJECT	
5		10		15		20		
A N T W E R P		C E N T R A L		R A				
25		30		35		40		
L W A Y		S T A T I O N						
45		50						

DATE OF PHOTO		TYPE	QUALITY	CLASS	NO. OF CARDS	SOURCE
470080						
CLASSIFICATION				CAPTIONED BY		
Cont.				JIC		



25X1

Declassified in Part - Sanitized Copy Approved for Release 2012/04/30 :
 CIA-RDP88-00206R000300020018-6

Declassified in Part - Sanitized Copy Approved for Release 2012/04/30 :
 CIA-RDP88-00206R000300020018-6

COUNTRY		PROVINCE		MAP REFERENCE	LATITUDE	LONGITUDE	
		WAC 230B			5113N	0255E	
AREA NO.	SUBJECT	SUBJECT	SUBJECT	SUBJECT	SUBJECT	SUBJECT	SUBJECT
	O	O	S	T	E	N	D
	T	I	V	E	W	O	F

DATE OF PHOTO	TYPE	QUALITY	CLASS	NO. OF CARDS	SOUR
1 Nov 80					
CLASSIFICATION			CAPTIONED BY		

47

25X1

Declassified in Part - Sanitized Copy Approved for Release 2012/04/30 :
 CIA-RDP88-00206R000300020018-6

Declassified in Part - Sanitized Copy Approved for Release 2012/04/30 :
 CIA-RDP88-00206R000300020018-6

PHOTO NO.	1584487	LOT NO.	G1145-80	MAP REFERENCE		LATITUDE	5113N	LONGITUDE	0255E
COUNTRY	Belgium			PROVINCE	WAC 230B				
AREA NO.	SUBJECT	SUBJECT	SUBJECT	SUBJECT	SUBJECT	SUBJECT	SUBJECT	SUBJECT	SUBJECT
	O	O	S	T	E	N	D	E	
	F	A	C	H	A	N	N	E	L

DATE OF PHOTO	TYPE	QUALITY	CLASS	NO. OF CARDS
1 Nov 80				30
CLASSIFICATION	CAPTIONED BY			
Conf.	[Signature]			

25X1

Declassified in Part - Sanitized Copy Approved for Release 2012/04/30 :
 CIA-RDP88-00206R000300020018-6

Declassified in Part - Sanitized Copy Approved for Release 2012/04/30 :
 CIA-RDP88-00206R000300020018-6

130440.7		C 1145-90		MAP REFERENCE	LATITUDE	LONGITUDE		
COUNTRY		PROVINCE						
Belgium		WAC 230 B						
AREA NO.	SUBJECT	SUBJECT	SUBJECT	SUBJECT	SUBJECT	SUBJECT	SUBJECT	SUBJECT
	5		10		15		20	
	OOSTENDE			PORT			CONJ	
	25		30		35		40	
	RÜCKTUN							
	45		50					

DATE OF PHOTO	TYPE	QUALITY	CLASS	NO. OF CARDS	80
7, 30					
CLASSIFICATION	CAPTIONED BY				
CONF	JIC				

25X1

Declassified in Part - Sanitized Copy Approved for Release 2012/04/30 :
 CIA-RDP88-00206R000300020018-6

Declassified in Part - Sanitized Copy Approved for Release 2012/04/30 :
 CIA-RDP88-00206R000300020018-6

1584430		C 1145-40		MAP REFERENCE		LATITUDE 5130N		LONGITUDE 0007W	
COUNTRY United Kingdom				PROVINCE WAC 230A					
AREA NO.	SUBJECT	SUBJECT	SUBJECT	SUBJECT	SUBJECT	SUBJECT	SUBJECT	SUBJECT	SUBJECT
	L O N D O N		L O N D O N		T A X I				
	A T	P I C A D I L L Y		C I R C U S					

6,7,28

DATE OF PHOTO	TYPE	QUALITY	CLASS	NO. OF CARDS	BOUN
2 Nov 430					
CLASSIFICATION	CAPTIONED BY				
	SIC				

25X1

FORM 1711 OBSOLETE PREVIOUS

PHOTO ANALYSIS REPORT

Declassified in Part - Sanitized Copy Approved for Release 2012/04/30 :
 CIA-RDP88-00206R000300020018-6

Declassified in Part - Sanitized Copy Approved for Release 2012/04/30 :
 CIA-RDP88-00206R000300020018-6

1304491		MAP REFERENCE		LATITUDE		LONGITUDE	
COUNTRY		PROVINCE		5130N		0007W	
United Kingdom		WAC 230 A					
AREA NO.	SUBJECT	SUBJECT	SUBJECT	SUBJECT	SUBJECT	SUBJECT	SUBJECT
L	O	N	T	O	B	R	I
D	O	N	T	O	B	R	I
N			W	E	R	B	R
			E	R		I	I
			R			D	D
						G	G

DATE OF PHOTO		TYPE	QUALITY	CLASS	NO. OF CARDS
6, 7, 28, 29					
CLASSIFICATION				CAPTIONED BY	

25X1

FORM 174 OBSOLETE PREVIOUS PHOTO ANALYSIS DEPT

Declassified in Part - Sanitized Copy Approved for Release 2012/04/30 :
 CIA-RDP88-00206R000300020018-6

Declassified in Part - Sanitized Copy Approved for Release 2012/04/30 :
 CIA-RDP88-00206R000300020018-6

100475K		MAP REFERENCE		LATITUDE		LONGITUDE	
COUNTRY		PROVINCE					
AREA NO.		SUBJECT	SUBJECT	SUBJECT	SUBJECT	SUBJECT	SUBJECT
LONDON		ER	FROM	TOWER	BRIDGE	THAMES	UPRIVER
DATE OF PHOTO		TYPE	QUALITY	CLASS	NO. OF CARDS		
CLASSIFICATION		CAPTIONED BY					

4, 7, 28, 29

ILLEGIB

Declassified in Part - Sanitized Copy Approved for Release 2012/04/30 :
 CIA-RDP88-00206R000300020018-6

Declassified in Part - Sanitized Copy Approved for Release 2012/04/30 :
 CIA-RDP88-00206R000300020018-6

COUNTRY		PROVINCE		MAP REFERENCE	LATITUDE	LONGITUDE
United Kingdom		WAC 230A			5129N	0036W
AREA NO.	SUBJECT	SUBJECT	SUBJECT	SUBJECT	SUBJECT	SUBJECT
	WIND	JOR	PART	OF	TOW	
	N	ETON	SCHOOL	IN	DIST	
	TAN	C				

DATE OF PHOTO	TYPE	QUALITY	CLASS	NO. OF CARDS	NO.
4 Nov 80			6,79		
CLASSIFICATION	CAPTIONED BY				
Conf.	JK				



25X1

Declassified in Part - Sanitized Copy Approved for Release 2012/04/30 :
 CIA-RDP88-00206R000300020018-6

Declassified in Part - Sanitized Copy Approved for Release 2012/04/30 :
 CIA-RDP88-00206R000300020018-6

PHOTO NO. 1584495		G1,45-80		MAP REFERENCE	LATITUDE 5121N	LONGITUDE 0036W
COUNTRY United Kingdom			PROVINCE WAC 230A			
AREA NO.	SUBJECT	SUBJECT	SUBJECT	SUBJECT	SUBJECT	SUBJECT
	5		10		15	20
	W I N D	J O R	B E N D	O F	T A A	
	25		30		35	40
	M E S	R I V E R				
	45		50			

DATE OF PHOTO		TYPE	QUALITY	CLASS	NO. OF CARDS
4 Nov 80					
CLASSIFICATION				CAPTIONED BY	
Conf				JK	

25X1

Declassified in Part - Sanitized Copy Approved for Release 2012/04/30 :
 CIA-RDP88-00206R000300020018-6

Declassified in Part - Sanitized Copy Approved for Release 2012/04/30 :
 CIA-RDP88-00206R000300020018-6

1584496		C1145-80		MAP REFERENCE	LATITUDE	LONGITUDE		
5130N		0007W						
COUNTRY				PROVINCE				
U.K. K...				WAC 230A				
AREA NO.	SUBJECT	SUBJECT	SUBJECT	SUBJECT	SUBJECT	SUBJECT	SUBJECT	SUBJECT
L O N D O N	5	(NR)	10	L A M B E R T	15	C O		
U R T	25	V I L L A G E	30	E	35			
	45		50					
DATE OF PHOTO				TYPE	QUALITY	CLASS	NO. OF CARDS	SOU
4 Nov 80								
CLASSIFICATION				CAPTIONED BY				
Conf				JK				

25X1

Declassified in Part - Sanitized Copy Approved for Release 2012/04/30 :
 CIA-RDP88-00206R000300020018-6

Declassified in Part - Sanitized Copy Approved for Release 2012/04/30 :
 CIA-RDP88-00206R000300020018-6

COUNTRY		MAP REFERENCE		LATITUDE		LONGITUDE	
INDONESIA				5° 37' N		106° 09' W	
AREA NO		PROVINCE					
2100		WAC 172C					
SUBJECT		SUBJECT		SUBJECT		SUBJECT	
MALAYALAM		DOWNTOWN		DOWNTOWN		DOWNTOWN	
DINNER							
45		50					
DATE OF PHOTO		TYPE		QUALITY		CLASS	
4, 7, 28							
NO. OF CARDS		SOURCE		CLASSIFICATION		CAPTIONED BY	
				Conf.		C.C.	

25X1

FORM 12-72 174 OBSOLETE PREVIOUS EDITIONS

PHOTO ANALYSIS REPORT

Declassified in Part - Sanitized Copy Approved for Release 2012/04/30 :
 CIA-RDP88-00206R000300020018-6

