

PHOTO NO.	1576800	LOT NO.	7-25-81	MAP REFERENCE		LATITUDE	22 32 N	LONGITUDE	114 08 E
COUNTRY	China	PROVINCE	Mac 614 A						
AREA NO.		SUBJECT	SUBJECT	SUBJECT	SUBJECT	SUBJECT	SUBJECT	SUBJECT	SUBJECT
		5	10	15	20	25	30	35	40
		SHEN ZHEN	JIA N I A N	P R					
		INTING	HOUSE	HONG	KO				
		45	50						
		NG JOINT	VENTURE	IN	NEW				
		GUANGDONG PROV SPEC. ECON ZONE							

ILLEGIB

DATE OF PHOTO	TYPE	QUALITY	CLASS	NO. OF CARDS
CLASSIFICATION	OFFICIAL USE ONLY		CAPTIONED BY	

PHOTO ANALYSIS REPORT



ILLEGIB

Sanitized Copy Approved for Release 2010/08/19 : CIA-RDP88-00206R000300010001-5

**Page Denied**

Next 1 Page(s) In Document Denied

Sanitized Copy Approved for Release 2010/08/19 : CIA-RDP88-00206R000300010001-5



ILLEGIB

Sanitized Copy Approved for Release 2010/08/19 : CIA-RDP88-00206R000300010001-5

**Page Denied**

Sanitized Copy Approved for Release 2010/08/19 : CIA-RDP88-00206R000300010001-5

PHOTO NO.	1578806	LOT NO.	G-0235-81	MAP REFERENCE		LATITUDE		LONGITUDE	
COUNTRY	China		PROVINCE						
AREA NO.	SUBJECT	SUBJECT	SUBJECT	SUBJECT	SUBJECT	SUBJECT	SUBJECT	SUBJECT	SUBJECT
	CSS-5	X4	ICBM	LAUNCH					
	AYI	18	1980	FOR					
	PACIFIC		IMPACT AREA.						
<div style="border: 1px solid black; padding: 5px; display: inline-block;">                 Fly only             </div>									
STAT <span style="margin-left: 200px;">331</span>									
DATE OF PHOTO	TYPE	QUALITY	CLASS	NO. OF CARD					
CLASSIFICATION	OFFICIAL USE ONLY			CAPTIONED BY 182					

PHOTO ANALYSIS REPORT



PHOTO NO.	1578808	LOT NO.	G-0235-81	MAP REFERENCE		LATITUDE	30	LONGITUDE	40N 104 05E
COUNTRY	China		PROVINCE	495 A					
AREA NO.	SUBJECT	SUBJECT	SUBJECT	SUBJECT	SUBJECT	SUBJECT	SUBJECT	SUBJECT	SUBJECT
	CHENGDU			SOUTH				PEOPLE	
	E'S	ROAD							

[Botten]

6

STAT

DATE OF PHOTO	TYPE	QUALITY	CLASS	NO. OF CARDS
CLASSIFICATION	OFFICIAL USE ONLY		CAPTIONED BY	
			KEB	

FORM 12-72 174

OBSOLETE PREVIOUS EDITIONS

PHOTO ANALYSIS REPORT



STAT

PHOTO NO	1578809	LOT NO	G023581	MAP REFERENCE	BE	LATITUDE	45 18N	LONGITUDE	130 59E
----------	---------	--------	---------	---------------	----	----------	--------	-----------	---------

COUNTRY	China	PROVINCE	Wac 283C
---------	-------	----------	----------

AREA NO.	SUBJECT	SUBJECT	SUBJECT	SUBJECT	SUBJECT	SUBJECT	SUBJECT	SUBJECT	SUBJECT
	CHIHSHI		15	THERMAL		25	POWERS		
	PLT		35			45			
			50						

STAT

DATE OF PHOTO	TYPE	QUALITY	CLASS	NO OF CARDS
CLASSIFICATION	CAPTIONED BY			
	REB			

PHOTO ANALYSIS REPORT

PHOTO NO 1578810	LOT NO	MAP REFERENCE	LATITUDE 35 42 N		LONGITUDE 139 46 E	
COUNTRY JAPAN	PROVINCE WAKAYAMA					
AREA NO	SUBJECT	SUBJECT	SUBJECT	SUBJECT	SUBJECT	SUBJECT
	TOKYO	DAI	ICHI	KAN		
	YOKOHAMA	UO	HI	SAI	WAI	
	NAI	IM	PE	RI	AL	HOTEL.
ACW						
DATE OF PHOTO	TYPE	QUALITY	CLASS	NO. OF CARDS	SOURCE OF PHOTOGRAPH BUSINESS JAPAN JAN 1951	
CLASSIFICATION	COPYRIGHTED			APPROVED BY KLB		
FORM 174	PHOTO ANALYSIS REPORT					

ILLEGIB

Sanitized Copy Approved for Release 2010/08/19 : CIA-RDP88-00206R000300010001-5

**Page Denied**

Sanitized Copy Approved for Release 2010/08/19 : CIA-RDP88-00206R000300010001-5

PHOTO NO	1578817	LOT NO	G-0235-81	MAN REFERENCE	LATITUDE	35° 45' N	LONGITUDE	139° 16' E	
COUNTRY	Japan		PROVINCE	Waco (389A)					
AREA NO	SUBJECT	SUBJECT	SUBJECT	SUBJECT	SUBJECT	SUBJECT	SUBJECT	SUBJECT	
	TOKYO		NATIONAL			DIET			
	BUILDING								
DATE OF PHOTO	TYPE	QUALITY	CLASS	NO OF CARDS	SOURCE OF PHOTOGRAPH				
					Gendai Japan Jan 57				
CLASSIFIED BY	COPYRIGHTED			CLASSIFIED BY					

PHOTO ANALYSIS REPORT

PHOTO NO. <b>1578813</b>	LOT NO. <b>G-0235-81</b>	MAP REFERENCE	LATITUDE <b>35 03 N</b>	LONGITUDE <b>137 10 E</b>				
COUNTRY <b>INDONESIA</b>		PROVINCE <b>WAC 389A</b>						
AREA NO.	SUBJECT	SUBJECT	SUBJECT	SUBJECT	SUBJECT	SUBJECT	SUBJECT	SUBJECT
	<b>T O X O T A</b>	<b>M O T O R</b>	<b>C O</b>	<b>M A</b>				
	<b>N A L A N T</b>							
<b>left</b>								
DATE OF PHOTO	TYPE	QUALITY	CLASS	NO. OF CARDS	SOURCE OF PHOTOGRAPH <b>PHOTOGRAPH JAPAN</b>			
CLASSIFICATION <b>COPYRIGHTED</b>			CAPTIONED BY <b>14</b>		<b>14</b>			

PHOTO ANALYSIS REPORT

1578814		6-0235-81		MAP REFERENCE		LATITUDE 35 42 N		LONGITUDE 139 46 E	
JAPAN				PROVINCE					
Area No.				Nec 389 A					
SUBJECT		SUBJECT		SUBJECT		SUBJECT		SUBJECT	
T O K Y O		T O K Y O		M A R I N E		S T R E E T		F R I M P E R I A L P A L A C E	
F I R E		I N S		C O		A C R O S S		S T R E E T	
S T R E E T		F R		I M P E R I A L P A L A C E		T O K Y O			
DATE OF PHOTO		TYPE		QUALITY		CLASS		NO. OF CARDS	
7, 10									
CLASSIFICATION		COPYRIGHTED		CAPTIONED BY		SOURCE OF PHOTOGRAPH		BUSINESS JAPAN	
				RUB				Nec 1980	

PHOTO ANALYSIS REPORT



ILLEGIB

Sanitized Copy Approved for Release 2010/08/19 : CIA-RDP88-00206R000300010001-5

**Page Denied**

Next 2 Page(s) In Document Denied

Sanitized Copy Approved for Release 2010/08/19 : CIA-RDP88-00206R000300010001-5



1578819		LOT NO. G-254		MAN REFERENCE		LATITUDE R2 23N		LONGITUDE 113 58E	
COUNTRY Hong Kong			PROVINCE UAC 614A						
AREA NO.	SUBJECT	SUBJECT	SUBJECT	SUBJECT	SUBJECT	SUBJECT	SUBJECT	SUBJECT	SUBJECT
	TUEN <sup>5</sup>	MUN		10	TAI		15	HING	20
	UBLIC <sup>25</sup>	HOUSING		30			35	ESTAB	40
				45					50
<p>P. 182</p> <p>Author</p> <p>7</p>									
DATE OF PHOTO		TYPE	QUALITY	CLASS	NO. OF CARDS	SOURCE OF PHOTOGRAPH			
						Geographical Magazine			
CLASSIFICATION		COPYRIGHTED	CONTAINED BY	XES		Feb 1980			
FORM 174 OBSOLETE PREVIOUS EDITIONS									
PHOTO ANALYSIS REPORT									

ILLEGIB

Sanitized Copy Approved for Release 2010/08/19 : CIA-RDP88-00206R000300010001-5

**Page Denied**

Next 2 Page(s) In Document Denied

Sanitized Copy Approved for Release 2010/08/19 : CIA-RDP88-00206R000300010001-5

1578823		LIST NO. 0-1230 81		MAP REFERENCE		LATITUDE 23 10N		LONGITUDE 113 1E	
COUNTRY China				PROVINCE Mac 614A					
AREA NO.	SUBJECT	SUBJECT	SUBJECT	SUBJECT	SUBJECT	SUBJECT	SUBJECT	SUBJECT	SUBJECT
	GUANG	ZHOU	SATE	ELLITE					
	TRUNG	STN	YING	PANDIAN					
	DOUBLE	FREQUENCY	DOPPLER						
VELOCITY MEAS. INSTRAS.									
<div style="position: absolute; top: 10px; left: 10px;">STAT</div> <div style="position: absolute; top: 10px; left: 100px;">(3)</div> <div style="position: absolute; top: 10px; left: 400px;">4 23</div>									
DATE OF PHOTO	TYPE	QUALITY	CLASS	NO. OF CARDS					
CLASSIFICATION	OFFICIAL USE ONLY			CAPTIONED BY					
FORM 174 OBSOLETE PREVIOUS EDITIONS	PHOTO ANALYSIS REPORT								

ILLEGIB

Sanitized Copy Approved for Release 2010/08/19 : CIA-RDP88-00206R000300010001-5

**Page Denied**

Sanitized Copy Approved for Release 2010/08/19 : CIA-RDP88-00206R000300010001-5

STAT

ICOTO NO.	1578825	LOT NO.	G-0235-81	MAP REFERENCE		LATITUDE	38 59 N	LONGITUDE	117 30 E
-----------	---------	---------	-----------	---------------	--	----------	---------	-----------	----------

COUNTRY	China	PROVINCE	№ 381A
---------	-------	----------	--------

AREA NO.	SUBJECT	SUBJECT	SUBJECT	SUBJECT	SUBJECT	SUBJECT	SUBJECT	SUBJECT
	TANGGU <sup>5</sup>	PORT	FAC <sup>15</sup>	XIN'S				
	GANG <sup>25</sup>	CONTAINER <sup>30</sup>	WHAR <sup>35</sup>					
	F <sup>45</sup>	UNDER	CONSTRUCTION <sup>50</sup>					

[Handwritten: 20  
P]

STAT

DATE OF PHOTO	TYPE	QUALITY	CLASS	NO. OF CARDS	
CLASSIFICATION	OFFICIAL USE ONLY		CAPTIONED BY		

PHOTO NO.	1578826	LOT NO.	G0242-81	MAP REFERENCE		LATITUDE	19	LONGITUDE	00N 088 54W
COUNTRY	EL SALVADOR		PROVINCE	710 B					
AREA NO.	SUBJECT	SUBJECT	SUBJECT	SUBJECT	SUBJECT	SUBJECT	SUBJECT	SUBJECT	SUBJECT
	SAN	'ANTONIO	10	DE	15	LOS			P
	ANCHOS		30	RUR	AL	S	H	O	W
			45						
			50						

STAT

DATE OF PHOTO	TYPE	QUALITY	CLASS	NO. OF CARDS
March 81				
CLASSIFICATION	CAPTIONED BY			
	CORRECTED		EK	

FORM 174 OBSOLETE PREVIOUS EDITIONS

PHOTO ANALYSIS REPORT



PHOTO NO. 1578828 LOT NO. G0242-81 MAP REFERENCE LATITUDE 14 LONGITUDE 00N:088 54W

COUNTRY EL SALVADOR PROVINCE 710B

AREA NO.	SUBJECT	SUBJECT	SUBJECT	SUBJECT	SUBJECT	SUBJECT	SUBJECT	SUBJECT
	SAN	ANTONIO	DE	LOS				
	ANC	HOS	GOVT.	TROOPS				
	PATROL	FOR	LEFTIST	GUERRILLA				

38,19

STAT

DATE OF PHOTO	TYPE	QUALITY	CLASS	NO. OF CARDS
March 81				



COPYRIGHTED CAPTIONED BY CA

FORM 174 OBSOLETE PREVIOUS EDITIONS

PHOTO ANALYSIS REPORT





PHOTO NO 1578831	LOT NO. 60242-81	MAP REFERENCE NLS	LATITUDE 14	LONGITUDE 00N 088 54W															
COUNTRY EL SALVADOR	PROVINCE 710B																		
AREA NO.	SUBJECT	SUBJECT	SUBJECT	SUBJECT	SUBJECT	SUBJECT	SUBJECT												
	S	A	N	'	A	N	T	O	N	'	O	D	E	'	L	O	S	'	R
	A	N	C	H	'	O	S	'	S	L	A	I	N	'	L	E	F	T	I
	T	'	G	H	'	E	R	'	L	'	L	'	A	'					

DATE OF PHOTO March 81	TYPE	QUALITY	CLASS. 3,8	NO. OF CARDS
CLASSIFICATION	APPROVED BY			

FORM 174 12-72

PHOTO ANALYSIS REPORT

PHOTO NO	1578830	LOT NO	G0242-81	MAP REFERENCE		LATITUDE	14 00N	LONGITUDE	088 50W
COUNTRY	EL SALVADOR		PROVINCE	710B					
AREA NO.	SUBJECT	SUBJECT	SUBJECT	SUBJECT	SUBJECT	SUBJECT	SUBJECT	SUBJECT	SUBJECT
	SAN	ANTONIO	DE	LOIS					
	ANCHOS	GOVT.	TR	ROOPS					
	TAKE	A	BREAK	IN	FIGHTING				
	LEFTIST	GUERRILLAS.							

3,8

STAT

DATE OF PHOTO	TYPE	QUALITY	CLASS	NO OF CARDS
March 81				
CLASSIFICATION	CAPTIONED BY			
	[Signature]			



PHOTO ANALYSIS REPORT



REPORT NO.	1578833	FILE NO.	6024281	REF. REFERENCE		LATITUDE	13 42N 889 10W	LONGITUDE	
COUNTRY	EL SALVADOR		PROVINCE	TIPD					
AREA (S)	SUBJECT	SUBJECT	SUBJECT	SUBJECT	SUBJECT	SUBJECT	SUBJECT	SUBJECT	SUBJECT
SAW	SALVADOR						LEFT		
TOR	ALBERT								

STAT

DATE OF PHOTO	8/1	REF.		QUALITY		CLASS.		NO. OF CARDS	
CLASSIFICATION						CAPTIONED BY			

PHOTO ANALYSIS REPORT



PHOTO NO	1578835	LOT NO	G-0242-81	MAP REFERENCE		LATITUDE	13 42N	LONGITUDE	089 16W
COUNTRY	EL SALVADOR		PROVINCE	710 D					
AREA NO.	SUBJECT	SUBJECT	SUBJECT	SUBJECT	SUBJECT	SUBJECT	SUBJECT	SUBJECT	SUBJECT
	SAN	SALVADOR				SLUM			H
	OUSING								

78

STAT

DATE OF PHOTO	TYPE	QUALITY	CLASS	NO. OF CARDS
March 81				
CLASSIFICATION	CAPTIONED BY			
	Ed-			



FORM 174 (REVISED 12-72) EDITION 1

PHOTO ANALYSIS REPORT

PHOTO NO. 1578836 LOT NO. G0242-81 MAP REFERENCE LATITUDE 13 42N LONGITUDE 089 12W

COUNTRY EL SALVADOR PROVINCE 710 D

AREA NO.	SUBJECT	SUBJECT	SUBJECT	SUBJECT	SUBJECT	SUBJECT	SUBJECT	SUBJECT
	S	A	L	V	A	D	O	R
	O	U	S	I	N	G.		

STAT

DATE OF PHOTO: March 81

CLASSIFICATION: CONFIDENTIAL

EXPOSED BY: [Signature]

38





PHOTO NO	1578838	LOT NO	G0242-81	MAP REFERENCE		LATITUDE	13 25N	LONGITUDE	088 30W
COUNTRY	EL SALVADOR		PROVINCE	7100					
AREA NO	SUBJECT	SUBJECT	SUBJECT	SUBJECT	SUBJECT	SUBJECT	SUBJECT	SUBJECT	SUBJECT
	U S U L	U T A N		10	DE P A R T M E N T	2			
	D E	(W R)		30	C O M B A T	T R A I N			
	I N G	A F		40	F E L	G U E R R I L L A	C A M P		

DATE OF PHOTO	TYPE	QUALITY	INDEX	NO OF COPIES
March 81				
STAT <span style="float: right;">5,7</span>				
PHOTO ANALYSIS REPORT				

PHOTO NO	1578839	LOI NO	G0242-81	MAP REFERENCE		LATITUDE	13 25N	LONGITUDE	088 30W
COUNTRY	EL SALVADOR		PROVINCE	710C					
AREA NO	SUBJECT	SUBJECT	SUBJECT	SUBJECT	SUBJECT	SUBJECT	SUBJECT	SUBJECT	SUBJECT
	U S U L	U T A N	" D E P A R T M E N T O						
	DE	( N R )	" C O M B A T " T R A I V						
	I N G	" A T	F P L	G H E A T I L L A	C A P R				

STAT

DATE OF PHOTO	FILE	QUALITY	CLASS	REF OF PHOTO	[Redacted Box]
March 8 1					
PHOTO ANALYSIS REPORT					

PROJECT NO.	1578840	FILE NO.	G-0242-81	MAP REFERENCE		LATITUDE		13 25N 088 30W	
COUNTRY			PROVINCE						
EL SALVADOR			710C						
AREA NO.	SUBJECT	SUBJECT	SUBJECT	SUBJECT	SUBJECT	SUBJECT	SUBJECT	SUBJECT	SUBJECT
U5	U L	U T A N	DE	PAR	T M E N T O				
	DE	(NR)	WE	A P O W	S	O T A C			
K	A T	E P L	G	U E	R R I L L A	C A M P.			

3,8

STAT

DATE OF PHOTO	TYPE	QUALITY	CLASS	NO. OF CARDS
March 81				
CLASSIFICATION	CONTROLS		CAPTIONS	
			CL	

PHOTO ANALYSIS REPORT

PHOTO NO	1578841	FOI NO	G-0242-81	MAP REFERENCE		LATITUDE	13 25N	LONGITUDE	088 30W
COUNTRY	EL SALVADOR		PROVINCE	710C					
AREA NO.	SUBJECT	SUBJECT	SUBJECT	SUBJECT	SUBJECT	SUBJECT	SUBJECT	SUBJECT	SUBJECT
	U S W L	U T A N	,	D E P A R T M E N T O					
	D E I	(N R)		A D M I N I S T R A T I					
	V E I	D U T I E S	A T	E P L					GUERRILLA
	CAMP.								

STAT

DATE OF PHOTO	TYPE	QUALITY	CLASS	NO OF CABS	[Empty Box]
March 81					
CLASSIFICATION	CAPTIONED BY				
	[Signature]				

38'



PHOTO NO.	1578843	LOT NO.	G0242-81	MAP REFERENCE		LATITUDE	13 25N	LONGITUDE	088 30W
COUNTRY	EL SALVADOR		PROVINCE	710C					
AREA NO.	SUBJECT	SUBJECT	SUBJECT	SUBJECT	SUBJECT	SUBJECT	SUBJECT	SUBJECT	SUBJECT
	U S U L T A N			10	D E P A R T M E N T	15			
	D E (N R)			30	M I L I T A R Y	35			T R
	I N I N G	45	A T	50	F P L				G U E R R I L L A
	C A M P.								

STAT

DATE OF PHOTO	TYPE	QUALITY	CLASS	NO. OF CARDS
March 15 1961			3, 8, 9	
CLASSIFICATION	CAPTIONED BY			
	EX			

PHOTO NO. 1578844 LOT NO. G0242-81 MAP REFERENCE LATITUDE 13 25N LONGITUDE 088 30W

COUNTRY EL SALVADOR PROVINCE 710C

AREA NO.	SUBJECT	SUBJECT	SUBJECT	SUBJECT	SUBJECT	SUBJECT	SUBJECT	SUBJECT
	U S M L U T A N		10	D E P A R T M E N T	15			7
	D E (N R)		30	M I L I T A R Y	05			T R U
	I N I N G	45	A T	50	F P L			G H E R R I L L A
	C A M P.							

3, 8, 9

STAT

DATE OF PHOTO	TYPE	QUALITY	CLASS	NO. OF CARDS
March 81				

CAPTIONED BY

FORM 174 12-72

PHOTO ANALYSIS REPORT



PHOTO NO. 1578845    LOT NO. G0242-81    MAP REFERENCE    LATITUDE 13 25N    LONGITUDE 088 30W

COUNTRY EL SALVADOR    PROVINCE 710C

AREA NO.	SUBJECT	SUBJECT	SUBJECT	SUBJECT	SUBJECT	SUBJECT	SUBJECT	SUBJECT
	U S U L	U T A N		10	D E P A R T M E N T			
	D E	(N R)		30	M I L I T A R Y			
	I N I N G	A T		50	E P L			G U E R R I L L A
	C A M P.							

3, 8, 9

STAT

DATE OF PHOTO	TYPE	QUALITY	CLASS	NO. OF CARDS
March 81				

CLASSIFICATION

CAPTIONED BY  
LX

FORM 12-72 174 OBSOLETE PREVIOUS EDITIONS

PHOTO ANALYSIS REPORT



1518041	FILE NO. G-0245-81	ALPH. REFERENCE	LATITUDE 13 25 N	LONGITUDE 088 30 W				
COUNTRY EL SALVADOR	PROVINCE 710C							
AREA NO.	SUBJECT	SUBJECT	SUBJECT	SUBJECT	SUBJECT	SUBJECT	SUBJECT	SUBJECT
	U S A L T A N		DE P A R T M E N T O					
	D E (NR)		M I L I T A R Y					F R A
	<del>IN G</del> AT		F E L					G U E R R I L L A
	CAMP.							
	(TRAINING)							

389

STAT

DATE OF PHOTO	TYPE	QUALITY	CLASS.	NO. OF COPIES
March 81				
CLASSIFICATION	APPROVAL			




PHOTO ANALYSIS REPORT

PHOTO NO. 1578848 | LOT NO. G0245-81 | MAP REFERENCE N15 | LATITUDE 13 25 N | LONGITUDE 088 30 W

COUNTRY EL SALVADOR | PROVINCE 710C

AREA NO.	SUBJECT	SUBJECT	SUBJECT	SUBJECT	SUBJECT	SUBJECT	SUBJECT	SUBJECT
	U S U L T A N							
	DE (NR)							
	EET, NG							
	CAMP.							

3,8

STAT

DATE OF PHOTO	TYPE	QUALITY	CLASS	NO. OF COPIES
March 81				




PHOTO NO	1518849	FILE NO	6-0245-81	MAP REFERENCE		LATITUDE		LONGITUDE	
COUNTRY	EL SALVADOR	PROVINCE							
AREA NO		SUBJECT		SUBJECT		SUBJECT		SUBJECT	

G | O | V | E | 1 | K | O | O | 7 | S | S | I | V | I | A | L | D  
 M | G | 1 | A | 10 | A | D | D | U | R | 1 | M | 15 | P | A | T | R | D  
 L | 1 | 10 | A | 1 | L | E | F | T | 1 | 15 | 1 | G | U | E | R | K | I | L | L | A | S

3/17/28

STAT

DATE OF PHOTO	TYPE	QUALITY	CLASS	NO OF CARDS
March 81				
CLASSIFICATION	CAPTIONED BY			
	[Signature]			

PHOTO ANALYSIS REPORT

PHOTO NO	1578851	LOT NO	G-0245-81	MAP REFERENCE	LATITUDE	LONGITUDE
COUNTRY	EL SALVADOR		PROVINCE			
AREA NO	SUBJECT	SUBJECT	SUBJECT	SUBJECT	SUBJECT	SUBJECT
	AGRICULTURE				CONTINUOUS	
	STAT	A	SLOW	PACE		BEC
	AUSE	OF	FIGHTING			

DATE OF PHOTO	EXPOS	QUALITY	CLASS	NO. OF CARDS
March 1971			8, 14	

PHOTO ANALYSIS REPORT

ILLEGIB

Sanitized Copy Approved for Release 2010/08/19 : CIA-RDP88-00206R000300010001-5

**Page Denied**

Sanitized Copy Approved for Release 2010/08/19 : CIA-RDP88-00206R000300010001-5



















PHOTO NO.	1578862	LOT NO.	G024281	MAP REFERENCE	LATITUDE	LONGITUDE
-----------	---------	---------	---------	---------------	----------	-----------

COUNTRY	CAMBODIA	PROVINCE	
---------	----------	----------	--

AREA NO	SUBJECT	SUBJECT	SUBJECT	SUBJECT	SUBJECT	SUBJECT	SUBJECT
	E	I	S	H	N	G	I
	N	I	N	D	I	S	T
	W	A	L	A	F	T	E
	L	E	T	E	R		

24, 27, 30

STAT

DATE OF PHOTO	TYPE	QUALITY	CLASS	NO. OF CARDS
01/18/50				
CLASSIFIED BY	CLASSIFIED		APPROVED BY	
			GAZ	

PHOTO ANALYSIS REPORT









PHOTO NO. 1578867 LOT NO. G0242-81 MAP REFERENCE 11 LATITUDE 33N LONGITUDE 104 55E

COUNTRY CAMBODIA PROVINCE 739A

AREA NO.	SUBJECT	SUBJECT	SUBJECT	SUBJECT	SUBJECT	SUBJECT	SUBJECT	SUBJECT
	PH	NO	M	PEN	H	V	I	E
	SE	TR	OOP	TRU	CK	C	A	R
	ING	FO	OD.					

3,24

STAT

DATE OF PHOTO	TYPE	QUALITY	CLASS	NO. OF CARDS
Jan. 81				

CLASSIFICATION COPYRIGHTED CAPTIONED BY C.L.




PHOTO NO	1578868	LOT NO	G0242-81	MAP REFERENCE	11	LATITUDE		33N 104 55E	
COUNTRY	CAMBODIA		PROVINCE	739A					
AREA NO.	SUBJECT	SUBJECT	SUBJECT	SUBJECT	SUBJECT	SUBJECT	SUBJECT	SUBJECT	
	P H N O M	P E N H			S I D E W A L K				
	R E S T A U R A N T				O P E N S				
	45			50					

10

STAT

DATE OF PHOTO	TYPE	QUALITY	CLASS	NO. OF CARDS
8/1				
COPYRIGHTED		CAPTURED BY		



PHOTO NO. 1578869 LOT NO. G0242-81 MAP REFERENCE 11 LATITUDE 33N LONGITUDE 104 55E

COUNTRY CAMBODIA PROVINCE 739A

AREA NO.	SUBJECT	SUBJECT	SUBJECT	SUBJECT	SUBJECT	SUBJECT	SUBJECT	SUBJECT
	PH	NO	M	P	E	N	H	WAR
	GE	B	E	I	N	G	C	L
								E
								D
								A
								M
								A

378

STAT

DATE OF PHOTO	TYPE	QUALITY	CLASS	NO. OF CARDS
Jan 81				

CLASSIFICATION UNCLASSIFIED CAPTIONED BY C.L.















PHOTO NO.	1578876	LOT NO.	G0242-81	MAP REFERENCE	LATITUDE	LONGITUDE
COUNTRY	CAMBODIA		PROVINCE			
AREA NO.	SUBJECT	SUBJECT	SUBJECT	SUBJECT	SUBJECT	SUBJECT
	RE	M	A	N	T	S
	O	F	P	O	L	P
	K	H	M	E	R	R
	N	O	R	T	H	E
	R	O	U	G	E	A
	N	O	R	T	H	E
	R	N	M	O	U	N
	A	R	M	Y	I	N
	M	O	U	N	T	A
	I	N	C	A	M	B
	O	D	I	A.		

DATE OF PHOTO	TYPE	QUALITY	CLASS	NO OF CARDS
March 81			3, 8	

LABORATORY COPYRIGHITED EXP. BY *col*

PHOTO ANALYSIS REPORT





PHOTO NO. 1578879 LOT NO. G0242-81 MAP REFERENCE LATITUDE 14 35N LONGITUDE 121 00E

COUNTRY PHILIPPINES PROVINCE 735A

AREA NO.	SUBJECT	SUBJECT	SUBJECT	SUBJECT	SUBJECT	SUBJECT	SUBJECT	SUBJECT
	MANILA		DEMONSTRATION					
	NS	DURING	VISIT	OF				
	OPPE	JOHN	PAUL	LL.				

8

STAT

DATE OF PHOTO	TYPE	QUALITY	CLASS	NO. OF CARDS
Feb. 81				
CLASSIFICATION	COPYRIGHTED		CAPTIONED BY C.L.	

FBIHQ 174 12-72

PHOTO ANALYSIS REPORT




1578881		G-0242-81		MAP REFERENCE	14 35N 121 00E		LONGITUDE	
COUNTRY PHILIPPINES				PROVINCE 735A				
AREA NO.	SUBJECT	SUBJECT	SUBJECT	SUBJECT	SUBJECT	SUBJECT	SUBJECT	SUBJECT
	MANILA		DEMONSTRATION					
	NS		DURING VISIT					
	OF		PEOPLE					
	JOHN		PAUL					
			LL.					

8

STAT

DATE OF PHOTO	TYPE	QUALITY	CLASS	NO. OF CARDS
Feb 81				
CLASSIFICATION	COPYRIGHTED		CAPTIONED BY	
			CL	



FORM 174 OBSOLETE EDITIONS

PHOTO ANALYSIS REPORT

PHOTO NO. 1578882	LOT NO. 60245-81	AIR REFERENCE	LATITUDE 22 32 N	LONGITUDE 88 23 E
COUNTRY INDIA		PROVINCE WAC 558 B		
AREA NO.	SUBJECT	SUBJECT	SUBJECT	SUBJECT
	5	10	15	20
	25	30	35	40
	45	50		
CALCUTTA MOJLEMA CE LEBRATE THE BEGINNING OF THE ISLAMIC YEAR 1401				
9, 10				
DATE OF PHOTO	TYPE	QUALITY	CLASS	NO. OF CARDS
14-20 / Jan 81				
CLASSIFICATION	COPYRIGHTED		CAPTIONED BY RL	

FORM 174 OBSOLETE PREVIOUS EDITIONS

PHOTO ANALYSIS REPORT

ILLEGIB

Sanitized Copy Approved for Release 2010/08/19 : CIA-RDP88-00206R000300010001-5

**Page Denied**

Sanitized Copy Approved for Release 2010/08/19 : CIA-RDP88-00206R000300010001-5



PHOTO NO.	1578885	LOT NO.	G0245-81	MAP REFERENCE		LATITUDE		LONGITUDE	
COUNTRY	West Germany / LIBYA		PROVINCE						
AREA NO.	SUBJECT	SUBJECT	SUBJECT	SUBJECT	SUBJECT	SUBJECT	SUBJECT	SUBJECT	SUBJECT
	5		10		15		20		25
	OTRAG	ROCKET	ON	LIBYA					
	30		35						
	AN	LAUNCHING	PAD						
	45		50						

4

STAT

DATE OF PHOTO	TYPE	QUALITY	CLASS	NO. OF CARDS
CLASSIFICATION	COPYRIGHTED		CAPTIONED BY	RL



FORM 12-79 174 OBSOLETE PREVIOUS EDITIONS

PHOTO ANALYSIS REPORT





PHOTO NO.	1578888	LOT NO.	G0206-81	MAP REFERENCE	LATITUDE	LONGITUDE
COUNTRY	E. Germany					
AREA NO.	SUBJECT	SUBJECT	SUBJECT	SUBJECT	SUBJECT	SUBJECT
	5	10	15	20	25	30
	ENGINEER	UNIT	A	B	E	M
	25	30	35	40	45	50
	LING	A	F	L	O	A
	45	50				
	GE					

3,8 Centimeter

ILLEGIB

DATE OF PHOTO	TYPE	QUALITY	CLASS	NO. OF CARDS
CLASSIFICATION	CO. LIMITED		CAPTIONED BY	

PHOTO ANALYSIS REPORT

FORM 174 OBSOLETE PREVIOUS EDITIONS







ILLEGIB

Sanitized Copy Approved for Release 2010/08/19 : CIA-RDP88-00206R000300010001-5

**Page Denied**

Next 1 Page(s) In Document Denied

Sanitized Copy Approved for Release 2010/08/19 : CIA-RDP88-00206R000300010001-5

PROJECT #	157889.3	FILE #	Q1206-81	MAP REFERENCE	LATITUDE	LONGITUDE
COUNTRY	WEST GERMANY					
AREA #	PROVINCE					
	SUBJECT	SUBJECT	SUBJECT	SUBJECT	SUBJECT	SUBJECT
1	A	A	A	A	A	A
2						
3						
4						
5						
6						
7						
8						
9						
10						
11						
12						
13						
14						
15						
16						
17						
18						
19						
20						
21						
22						
23						
24						
25						
26						
27						
28						
29						
30						
DATE OF PHOTO	TYPE	QUALITY	CLASS	NO. OF CARDS	SOURCE OF PHOTOGRAPH	
					HERZBERG/UNDRSCHWALD	
					BRUNNEN/MAGAZIN	
					No 5 1980	
CLASSIFICATION	SECRET		CAPTIONED BY			
			KL			

PHOTO ANALYSIS REPORT

ROLL NO 1578894		COPY NO 60200-81		MAP REFERENCE		LATITUDE		LONGITUDE	
COUNTRY USSR				PROVINCE					
AREA NO.		SUBJECT	SUBJECT	SUBJECT	SUBJECT	SUBJECT	SUBJECT	SUBJECT	SUBJECT
MIG - 23		5	FLO	10	ER	15	TRA	10	J
ER		25	36	35	10				
		45	50						
3 22 <del>at</del> Contreford									
DATE OF PHOTO		TYPE	QUALITY	CLASS	NO. OF CARDS	SOURCE OF PHOTOGRAPH			
						AERIAL PHOTOGRAPHY -			
CLASSIFICATION		PARTICULARS	REMARKS	DATE	BY	NO 5, 1950			
					RE				

FORM 174 OBSOLETE EDITIONS 12 72 EDITIONS

PHOTO ANALYSIS REPORT

PRINTED NO. <b>1578895</b>		LOT NO. <b>60206-81</b>		MAP REFERENCE		LATITUDE		LONGITUDE	
COUNTRY <b>USSR</b>				PROVINCE					
AREA NO.	SUBJECT	SUBJECT	SUBJECT	SUBJECT	SUBJECT	SUBJECT	SUBJECT	SUBJECT	SUBJECT
	5		10		15				20
	25		30		35				40
	45		50						
<b>M I G - 2 3 F L O G G E R</b>									
<b>3.20 p 24 Iowa</b>									
DATE OF PHOTO		TYPE	QUALITY	CLASS	NO. OF CARDS	SOURCE OF PHOTOGRAPH			
						<b>ARMYLANDSCHAF -</b>			
						<b>SECRETARIAT GAZON</b>			
						<b>11 9 1950</b>			
CLASSIFICATION <b>COPYRIGHTED</b>				CAPTIONED BY <b>RL</b>					



STAT

Sanitized Copy Approved for Release 2010/08/19 : CIA-RDP88-00206R000300010001-5

**Page Denied**

Next 6 Page(s) In Document Denied

Sanitized Copy Approved for Release 2010/08/19 : CIA-RDP88-00206R000300010001-5