

PHOTO NO.	1576184	LOT NO.	G-1187-80	MAP REFERENCE		LATITUDE	18 27N	LONGITUDE	064 37W
COUNTRY	BR VIRGIN ISLANDS		PROVINCE	649A					
AREA NO.	SUBJECT	SUBJECT	SUBJECT	SUBJECT	SUBJECT	SUBJECT	SUBJECT	SUBJECT	SUBJECT
	T O R T O L A		I S L A N D				L K G.		
	S W	O N	S H O R E		R O A D		F R.		
	R O A D		T O W N						

DATE OF PHOTO		TYPE	QUALITY	CLASS	NO. OF CARDS	80
22-29 Nov. 80						
CLASSIFICATION			CAPTIONED BY			
CONFIDENTIAL			CZ			

PHOTO NO.	1576185	LOT NO.	G1187-80	MAP REFERENCE		LATITUDE	18 27 N	LONGITUDE	062 37 W
COUNTRY	BR VIRGIN ISLANDS		PROVINCE	649A					
AREA NO.	SUBJECT	SUBJECT	SUBJECT	SUBJECT	SUBJECT	SUBJECT	SUBJECT	SUBJECT	SUBJECT
	T O R T O L A		I S L A N D				L E K G.		
	S W A L O N G		S O U T H				S H O R E		
	R O A D		A R				R O A D T O W N		

DATE OF PHOTO	TYPE	QUALITY	CLASS	NO. OF CARDS	6
22-29 Nov 80					
CLASSIFICATION	CONFIDENTIAL		CAPTIONED BY		

25X1

PHOTO NO.	1576189	LOT NO.	G 1187-80	MAP REFERENCE		LATITUDE	18 23N 064 41W
COUNTRY	BR. VIRGIN ISLANDS		PROVINCE	649A			
AREA NO.	SUBJECT	SUBJECT	SUBJECT	SUBJECT	SUBJECT	SUBJECT	SUBJECT
	TORTOLA	ISLAND			L K G.		
	S W FR.	JOE	S HILL		N R		
	WEST END	PT.	1	OF	A	3	
	PT. SERIES, SEE CIA #						TRM.

DATE OF PHOTO	TYPE	QUALITY	CLASS	NO. OF CARDS	30
2-29/60					
CLASSIFICATION	CONFIDENTIAL		CAPTIONED BY	C-Z	

FORM 12-72 174 OBSOLETE PREVIOUS EDITIONS

PHOTO ANALYSIS REPORT

25X1

FILE NO. 1576190	LOT NO. 61187-80	MAP REFERENCE	LATITUDE 18	LONGITUDE 23N 064 41W											
COUNTRY BR. VIRGIN ISLANDS	PROVINCE 699A														
AREA NO.	SUBJECT	SUBJECT	SUBJECT	SUBJECT	SUBJECT	SUBJECT	SUBJECT	SUBJECT							
T	O	R	T	O	L	A	I	S	L	A	N	D	L	K	G.
S	W	F	R.	J	O	E	S	H	I	L	L	N	R		
W	E	S	T	E	N	D	P	T.	2	O	F	A	3		
PT. SERIES, SEE CIA # _____ TRM.															

DATE OF PHOTO		TYPE	QUALITY	CLASS	NO. OF CARDS
22-29 Nov 80					
CLASSIFICATION			CAPTIONED BY		
CONFIDENTIAL			C.L.		

25X1

PHOTO ANALYSIS REPORT

PHOTO NO	1576191	LOT NO	61187-80	MAP REFERENCE		LATITUDE	18	23N	064	41W						
COUNTRY	BR. VIRGIN ISLANDS		PROVINCE	649A												
AREA NO.	SUBJECT	SUBJECT	SUBJECT	SUBJECT	SUBJECT	SUBJECT	SUBJECT	SUBJECT	SUBJECT							
	T	O	R	T	O	L	A	I	S	L	A	N	D	L	K	G.
	S	W	F	R.	J	O	E	S	H	I	L	L	N	R		
	W	E	S	T	E	N	D	P	T.	3	O	F	A	3		
	PT. SERIES, SEE CIA #										TRM.					

DATE OF PHOTO	TYPE	QUALITY	CLASS	NO. OF CARD
22-29 Nov 80				

CLASSIFICATION	CAPTIONED BY
CONFIDENTIAL	C.S.

25X1

PHOTO NO. 1576192 LOT NO. 57187-80 MAP REFERENCE LATITUDE 18 25 N LONGITUDE 064 41 W

COUNTRY BR. VIRGIN ISLANDS PROVINCE 649A

AREA NO.	SUBJECT	SUBJECT	SUBJECT	SUBJECT	SUBJECT	SUBJECT	SUBJECT	SUBJECT
	T	R	T	O	L	A	I	S
	O	T	B	A	Y	C	O	A
	1	O	F	A	2	P	T.	S
	E R R							
	E. P.T.							
	SERIES. SEE							
	CIA # _____.							

DATE OF PHOTO	TYPE	QUALITY	CLASS	NO. OF CARDS
22-29 Nov. 80				
CLASSIFICATION		CAPTIONED BY		
CONFIDENTIAL		C.D.		

PHOTO NO.	1576194	LOT NO.	G-1187-80	MAP REFERENCE		LATITUDE	18 26 N	LONGITUDE	064 39 W								
COUNTRY	BR. VIRGIN ISLANDS		PROVINCE	649A													
AREA NO.	SUBJECT	SUBJECT	SUBJECT	SUBJECT	SUBJECT	SUBJECT	SUBJECT	SUBJECT	SUBJECT								
	T	O	R	T	O	L	A	I	S	L	A	N	D	S	T	A	N
	L	E	Y	'	S	B	A	R	B	E	A	C	H	A	T	C	A
	N	E	G	A	R	D	E	N	B	A	Y.						

DATE OF PHOTO		TYPE	QUALITY	CLASS	NO. OF CARDS	SC
22-29/10/71	80					
CLASSIFICATION			CAPTIONED BY			
CONFIDENTIAL			C.F.			

25X1

1576195	LOT NO. G-1187-80	MAP REFERENCE	LATITUDE 18 26 N	LONGITUDE 064 39 W																	
COUNTRY BR. VIRGIN ISLANDS	PROVINCE 649A																				
AREA NO.	SUBJECT	SUBJECT	SUBJECT	SUBJECT	SUBJECT	SUBJECT	SUBJECT	SUBJECT													
	TO	R	T	O	L	A		I	S	L	A	N	D		S	T	A	N			
	L	E	Y	'	S		B	A	R		B	E	A	C	H		A	T		C	R
	N	E		G	A	R	D	E	N		B	A	Y.								

DATE OF PHOTO		TYPE	QUALITY	CLASS	NO. OF CARDS	SC
22-29 Nov. 80						
CLASSIFICATION			CAPTIONED BY			
CONFIDENTIAL			C.J.			

25X1


PHOTO NO. 1576196 LOT NO. G1187-80 MAP REFERENCE LATITUDE 18 26 N LONGITUDE 064 39 W

COUNTRY BR. VIRGIN ISLANDS PROVINCE 649A

AREA NO.	SUBJECT	SUBJECT	SUBJECT	SUBJECT	SUBJECT	SUBJECT	SUBJECT	SUBJECT
	5		10		15		20	
	25		30		35		40	
	45		50					
	TORTOLA ISLAND STAN							
	LEYS BAR BEACH AT CIA							
	NE GARDEN BAY							

DATE OF PHOTO	TYPE	QUALITY	CLASS	NO. OF CARDS
22-29 Nov 80				

CLASSIFICATION: CONFIDENTIAL CAPTIONED BY: C.L.



25X1

PHOTO NO. 1576199	LOT NO. G1187-80	MAP REFERENCE	LATITUDE 18 26 N	LONGITUDE 064 39 W
COUNTRY BR. VIRGIN ISLANDS	PROVINCE 649 A			
AREA NO.	SUBJECT	SUBJECT	SUBJECT	SUBJECT
	TORTOLA	ISLAND	LIK	G.
	FR. ROAD	AT	CANE	GARD
	EN BAY.			

DATE OF PHOTO 22-29 Nov. 80	TYPE	QUALITY	CLASS	NO. OF CARDS
CLASSIFICATION CONFIDENTIAL	CAPTIONED BY CZ.			

25X1

FIELD NO.	1576200	LOT NO.	G-1187-80	MAP REFERENCE		LATITUDE	18 27 N	LONGITUDE	064 37 W
COUNTRY	BR. VIRGIN ISLANDS		PROVINCE	649A					
AREA NO.	SUBJECT	SUBJECT	SUBJECT	SUBJECT	SUBJECT	SUBJECT	SUBJECT	SUBJECT	SUBJECT
	TORTOLA		ISLAND				LRG.		
	AT	ROAD	TOWN		FR.		ROAD		
	APPROACH		FR				EAST.		
DATE OF PHOTO				TYPE	QUALITY	CLASS	NO. OF CARDS		
22-29/10/77							2,6		
CLASSIFICATION				CAPTIONED BY					
CONFIDENTIAL				GZ.					

25X1

PHOTO NO 1576201 LOT NO G1187-80 MAP REFERENCE LATITUDE 14 36N LONGITUDE 061 05W

COUNTRY MARTINIQUE PROVINCE 705A

AREA NO.	SUBJECT	SUBJECT	SUBJECT	SUBJECT	SUBJECT	SUBJECT	SUBJECT	SUBJECT
	F	O	R	T	-	D	E	-
	F	R.	H	A	R	B	O	R
	N	A	V	A	L	S	H	I
	I	N	P	O	R	T.		

23, 30

DATE OF PHOTO	TYPE	QUALITY	CLASS	NO. OF CARDS
22-29/Nov. 80				

CLASSIFICATION **CONFIDENTIAL** CAPTIONED BY C.L.

25X1

PHOTO NO. 1576202 | LOT NO. G1187-80 | MAP REFERENCE | LATITUDE 14 36 N | LONGITUDE 161 05 W

COUNTRY MARTINIQUE | PROVINCE 705A

AREA NO.	SUBJECT	SUBJECT	SUBJECT	SUBJECT	SUBJECT	SUBJECT	SUBJECT	SUBJECT		
	FORT	5	-	DE	-	FRANCE	10	15	CONT	20
	A	25	1	NER	DOCK	30	35		40	
		45				50				

30

DATE OF PHOTO	TYPE	QUALITY	CLASS	NO. OF CARDS
22-29 Nov 80				

CLASSIFICATION **CONFIDENTIAL** | CAPTIONED BY C.A.

25X1

PHOTO NO. 1576203 | LOT NO. G1187-80 | MAP REFERENCE | LATITUDE 14 36N | LONGITUDE 061 05W

COUNTRY MARTINIQUE | PROVINCE 705A

AREA NO.	SUBJECT	SUBJECT	SUBJECT	SUBJECT	SUBJECT	SUBJECT	SUBJECT	SUBJECT
	FORT	-	DE	-	FRANCE		CONT	
	AIR	LINE	R	LOADING		CRANE	DOCK	

30

DATE OF PHOTO	TYPE	QUALITY	CLASS	NO. OF CARDS
22-29 Nov 80				

CLASSIFICATION: **CONFIDENTIAL** | CAPTIONED BY: [Signature]

25X1

PHOTO NO.	1576204	LOT NO.	G1187-80	MAP REFERENCE		LATITUDE	74	36N	LONGITUDE	061	05W								
COUNTRY	MARTINIQUE			PROVINCE	705A														
AREA NO.	SUBJECT	SUBJECT	SUBJECT	SUBJECT	SUBJECT	SUBJECT	SUBJECT	SUBJECT	SUBJECT	SUBJECT									
	F	O	R	T	-	D	E	-	F	R	A	N	C	E	15	L	K	G.	20
	A	T	C	I	T	Y	F	R	O	M	H	A	R	B	O	R			40

DATE OF PHOTO		TYPE		QUALITY	CLASS	NO. OF CARDS
22-29/10/76		80				
CLASSIFICATION				CAPTIONED BY		
CONFIDENTIAL				CZ		

25X1

PHOTO ANALYSIS REPORT

FORM 12-72 174 OBSOLETE PREVIOUS EDITIONS

PHOTO NO. 1576205 LOT NO. G-1187-80 MAP REFERENCE LATITUDE 14 36N LONGITUDE 061 05W

COUNTRY MARTINIQUE PROVINCE 705A

AREA NO.	SUBJECT	SUBJECT	SUBJECT	SUBJECT	SUBJECT	SUBJECT	SUBJECT	SUBJECT
	F	O	R	T	-	D	E	-
	A	T	C	I	T	Y	F	R

DATE OF PHOTO 22-29/05 TYPE 80 QUALITY CLASS 6,30 NO. OF CARDS

CLASSIFICATION **CONFIDENTIAL** CAPTIONED BY CL

25X1

PHOTO NO. 1576201	LOT NO. G1187-80	MAP REFERENCE	LATITUDE 14	LONGITUDE 36N 061 05W																
COUNTRY MARTINIQUE		PROVINCE 705 A																		
AREA NO.	SUBJECT	SUBJECT	SUBJECT	SUBJECT	SUBJECT	SUBJECT	SUBJECT	SUBJECT												
	F	O	R	T	-	D	E	-	F	R	A	N	C	E	15	S	T	R	E	20
	E	T	S	C	E	N	E	,							35					40
															45					50

DATE OF PHOTO 2, 19, 28				
DATE OF PHOTO 22-29 Nov. 80	TYPE	QUALITY	CLASS	NO. OF CARDS
CLASSIFICATION	CONFIDENTIAL		CAPTIONED BY CZ	

25X1

PHOTO NO. 1576208 LOT NO. G1187-80 MAP REFERENCE LATITUDE 14 36N LONGITUDE 061 05W

COUNTRY MARTINIQUE PROVINCE 705A

AREA NO.	SUBJECT	SUBJECT	SUBJECT	SUBJECT	SUBJECT	SUBJECT	SUBJECT	SUBJECT
	F	O	R	T	-	D	E	-
	E	T	S	C	E	N	E	

7, 19, 28

DATE OF PHOTO	TYPE	QUALITY	CLASS	NO. OF CARDS
22-29 Nov 80				

CLASSIFICATION **CONFIDENTIAL** CAPTIONED BY *GL*

25X1

PHOTO NO. 1576210	LOT NO. G1187-80	MAP REFERENCE	LATITUDE 14 38 N	LONGITUDE 061 08 W				
COUNTRY MARTINIQUE	PROVINCE 705A							
AREA NO.	SUBJECT	SUBJECT	SUBJECT	SUBJECT	SUBJECT	SUBJECT	SUBJECT	SUBJECT
	CASE	P	IL	OTE		GRA	VE	YA
	RD	AT	OLD	DEST		CH	UR	CH
	ON	THE	IS	LAND				

DATE OF PHOTO		TYPE	QUALITY	CLASS	NO. OF CARDS
22-29 Nov	80				
CLASSIFICATION CONFIDENTIAL			CAPTIONED BY CZ		

25X1

PHOTO NO	1576211	LOG NO	6787-80	MAP REFERENCE		LATITUDE	14	38 N	LONGITUDE	061	08 W
COUNTRY	MARTINIQUE			PROVINCE	705A						
AREA NO.	SUBJECT	SUBJECT	SUBJECT	SUBJECT	SUBJECT	SUBJECT	SUBJECT	SUBJECT	SUBJECT	SUBJECT	
	CASE	-	PILOTE			Q	LD	EST			
	CHU	R	CH	ON		T	H	E		IS	LAN
	D.										
10											
DATE OF PHOTO	TYPE	QUALITY	CLASS	NO. OF CARDS							
22-29/Nov. 80											
CLASSIFICATION	CONFIDENTIAL			CAPTIONED BY	CZ						

25X1

PHOTO NO.	1576212	LOT NO.	G1187-80	MAP REFERENCE		LATITUDE	14	LONGITUDE	38 N 061 08 W
COUNTRY	MARTINIQUE			PROVINCE	705A				
AREA NO.	SUBJECT	SUBJECT	SUBJECT	SUBJECT	SUBJECT	SUBJECT	SUBJECT	SUBJECT	SUBJECT
	CASE	-	PILOTE			M	A	N	S
	UARE								Q

10				
DATE OF PHOTO	TYPE	QUALITY	CLASS	NO. OF CARDS
20-29/11/80	30			
CONFIDENTIAL			CAPTIONED BY	
			[Signature]	

25X1

PHOTO NO. 1576213 LOT NO. G/187-80 MAP REFERENCE LATITUDE 140 LONGITUDE 38 N 061 08 W

COUNTRY MARTINIQUE PROVINCE 705A

AREA NO.	SUBJECT	SUBJECT	SUBJECT	SUBJECT	SUBJECT	SUBJECT	SUBJECT	SUBJECT
	CASE	-	P	L	O	T	E	MA
	WA	R	E.					IN
								S
								Q

10

DATE OF PHOTO	TYPE	QUALITY	CLASS	NO. OF CARDS
22-29 Nov 80				

CLASSIFICATION: CONFIDENTIAL CAPTION: C.F.

25X1

PHOTO NO. 1576214 | LGT NO. G/187-80 | MAP REFERENCE | LATITUDE 14 | LONGITUDE 38N 061 08W

COUNTRY MARTINIQUE | PROVINCE 705A

AREA NO.	SUBJECT	SUBJECT	SUBJECT	SUBJECT	SUBJECT	SUBJECT	SUBJECT	SUBJECT
	CASE	P	L	O	T	E	(NR)	M A I N
	R O A D	T O	S I T.	P I E R R E.				

28

DATE OF PHOTO	TYPE	QUALITY	CLASS	NO. OF CARDS
22-29 Nov 80				

CLASSIFICATION: **CONFIDENTIAL** | CAPTIONED BY: C.J.

25X1

PHOTO NO.	1576215	LOT NO.	G1187-80	MAP REFERENCE		LATITUDE	14 43N 061 11W
COUNTRY	MARTINIQUE		PROVINCE	705A			
AREA NO.	SUBJECT	SUBJECT	SUBJECT	SUBJECT	SUBJECT	SUBJECT	SUBJECT
	LE	C ⁵ AR	B ¹⁰ ET	HEA	D ¹⁵ LAND		
	J ²⁵ EEN	FR	T ³⁰ OWN,	P ³⁵ T.	I	O ⁴⁰ F	
	A ⁴⁵	2	P ⁵⁰ T.	SERIES.	SEE CIA#		
2,7							
DATE OF PHOTO	TYPE	QUALITY	CLASS	NO. OF CARD			
22-29 Nov 80							
CLASSIFICATION	CONFIDENTIAL			CAPTIONED BY C.J.			

25X1

PHOTO NO.	1576211	LOT NO.	G/187-80	MAP REFERENCE		LATITUDE	14 43N	LONGITUDE	061 11W
COUNTRY	MARTINIQUE		PROVINCE	705A					
AREA NO.	SUBJECT	SUBJECT	SUBJECT	SUBJECT	SUBJECT	SUBJECT	SUBJECT	SUBJECT	SUBJECT
	L E	C A R	B E T	¹⁰	H O U	S E S	O N		
	H I L L	A B O V E	²⁰	S H O R E	³⁵	R O			
	A D.	⁴⁵	⁵⁰						

7,28				
DATE OF PHOTO	TYPE	QUALITY	CLASS	NO. OF CARD
22-29 Nov. 80				
CLASSIFICATION			CAPTIONED BY	
CONFIDENTIAL			C.L.	

25X1

PHOTO NO.	1576218	LOT NO.	1187-80	MAP REFERENCE		LATITUDE	14° 45' N	LONGITUDE	061° 11' W
COUNTRY	MARTINIQUE			PROVINCE	705A				
AREA NO.	SUBJECT	SUBJECT	SUBJECT	SUBJECT	SUBJECT	SUBJECT	SUBJECT	SUBJECT	SUBJECT
	ST.	PIERRE	10	(NR)		15	HEAD	20	LAND
	ND	B	E	L	O	W	30	M	T.
	1	O	F	A	2	50	P	T.	PAN. SEE
CIA # _____									

DATE OF PHOTO		TYPE	QUALITY	CLASS	NO. OF CARDS
22-29 Nov 80					
CLASSIFICATION			CAPTIONED BY		
CONFIDENTIAL			C.L.		

PHOTO NO. 1576219	LOT NO. G1187-80	MAP REFERENCE	LATITUDE 14	LONGITUDE 45N 061 11W					
COUNTRY MARTINIQUE		PROVINCE 705A							
AREA NO.	SUBJECT	SUBJECT	SUBJECT	SUBJECT	SUBJECT	SUBJECT	SUBJECT	SUBJECT	
	S.T. - P	IERRE	¹⁰	V	IEW	¹⁵	O	F	²⁰
	T. - P	IERRE	³⁰	W	I	H	³⁵	M	T. PEL
	EE (B	G). PT.	⁵⁰	2	O	F	A	2	PT.
PAN. SEE CIA # _____									

DATE OF PHOTO		TYPE	QUALITY	CLASS	NO. OF CARDS
22-29 Nov.	80				
CLASSIFICATION CONFIDENTIAL			CAPTIONED BY C.L.		

25X1

PHOTO NO. 157622" LOT NO. G1187-30 MAP REFERENCE LATITUDE 14 45N LONGITUDE 061 11W

COUNTRY MARTINIQUE PROVINCE 705A

AREA NO.	SUBJECT	SUBJECT	SUBJECT	SUBJECT	SUBJECT	SUBJECT	SUBJECT	SUBJECT
	ST. - PIERRE				VIEW		OF	T
	OWN,							

2, 6

DATE OF PHOTO	TYPE	QUALITY	CLASS	NO. OF CARDS
22-29/1070	80			

CLASSIFICATION **CONFIDENTIAL** CAPTIONED BY *C.L.*


25X1

PHOTO NO. 1576223	LOT NO. G1187-80	MAP REFERENCE	LATITUDE 14	LONGITUDE 45N 061 11W
COUNTRY MARTINIQUE	PROVINCE 705A			
AREA NO.	SUBJECT	SUBJECT	SUBJECT	SUBJECT
	5	10	15	20
	25	30	35	40
	45	50		
24				
DATE OF PHOTO	TYPE	QUALITY	CLASS	NO. OF CARDS
22-29 Nov. 80				
CLASSIFICATION	CONFIDENTIAL		CAPTIONED BY CZ	

25X1

PHOTO NO.	1576224	LOT NO.	G/187-80	MAP REFERENCE		LATITUDE	14	LONGITUDE	45N 061 11W
COUNTRY	MARTINIQUE		PROVINCE	705A					
AREA NO.	SUBJECT	SUBJECT	SUBJECT	SUBJECT	SUBJECT	SUBJECT	SUBJECT	SUBJECT	SUBJECT
	ST. - PIERRE	RE	(NR)			TRUCK			
	GARDEN		YOUNG			BANANA			
	TREES.								


24				
DATE OF PHOTO	TYPE	QUALITY	CLASS	NO. OF CARDS
22 Nov 80				
CLASSIFICATION	CONFIDENTIAL		CAPTIONED BY	
			Col.	



25X1

PHOTO NO.	1576227	LOT NO.	G1187-80	MAP REFERENCE		LATITUDE	14	LONGITUDE	46N 061 08 W											
COUNTRY	MARTINIQUE		PROVINCE	705A																
AREA NO.	SUBJECT	SUBJECT	SUBJECT	SUBJECT	SUBJECT	SUBJECT	SUBJECT	SUBJECT	SUBJECT											
	L	E	M	50	R	N	E	-	10	R	O	U	G	E	15	(N	R)	23	1
	I	E	W	25	S	25	F	R	30	R	O	A	D	30	O	F	T	E	R	40
	A	I	N.	45					50											

DATE OF PHOTO	TYPE	QUALITY	CLASS	NO. OF CARDS
22-29 Nov 80				
CLASSIFICATION	CONFIDENTIAL		CAPTIONED BY	
			<i>Cod</i>	



25X1

PHOTO NO. 1516230 LOT NO. G1187-80 MAP REFERENCE LATITUDE 17 LONGITUDE 06N 061 51W

COUNTRY ANTIGUA ISLAND PROVINCE 649C

AREA NO.	SUBJECT	SUBJECT	SUBJECT	SUBJECT	SUBJECT	SUBJECT	SUBJECT	SUBJECT
	SIT.	J ⁵ OHNS	¹⁰	HARBOR	¹⁵	AD ²⁰ M		
	I ²⁵ NIS	T ³⁰ RAT	I ³⁰ ON	B ³⁵ L	D ³⁵ G	O ⁴⁰ N		
	W ⁴⁵ HARF.	P ⁵⁰ T.	2	O	F	A	3	P ⁴⁰ T.
SERIES. SEE CIA# _____ THRU _____.								

7, 19, 30

DATE OF PHOTO	TYPE	QUALITY	CLASS	NO. OF CARDS
22-29 Nov 80				

CLASSIFICATION **CONFIDENTIAL** CAPTIONED BY *CL*



25X1

PHOTO NO. 1576231 LOT NO. G1187-80 MAP REFERENCE LATITUDE 17 06N LONGITUDE 061 51W

COUNTRY ANTIGUA ISLAND PROVINCE 649C

AREA NO.	SUBJECT	SUBJECT	SUBJECT	SUBJECT	SUBJECT	SUBJECT	SUBJECT	SUBJECT								
	SIT.	J	O	H	N	S	H	A	R	B	O	R	-	W	H	A
	REF	A	R	E	A	N	R	H	A	R	B	O	R	A	D	
	M	I	N	I	S	T	R	A	T	I	O	N	B	L	D	G
	3	O	F	A	3	P	T.	S	E	R	I	E	S.	S	E	E
	TARU															

DATE OF PHOTO	TYPE	QUALITY	CLASS	NO. OF CARDS
22-29 Nov 80				

19,30

CONFIDENTIAL

FORM 12-72 174 OBSOLETE PREVIOUS EDITIONS

PHOTO ANALYSIS REPORT

25X1

PRINTED NO. 1516232 | VOL. NO. G-1187-80 | MAP REFERENCE | LATITUDE 17 06 N | LONGITUDE 061 51 W

COUNTRY ANTIGUA ISLAND | PROVINCE 649 C

AREA NO.	SUBJECT	SUBJECT	SUBJECT	SUBJECT	SUBJECT	SUBJECT	SUBJECT	SUBJECT
S T	J ⁵ O H N S		H ¹⁰ A R B O R		O P P			
O S	T ²⁵ E	D O C K S	P T					
A	3 ⁴⁵	P T	P A N		S E E		C I A #	

————— TWRM —————

DATE OF PHOTO		TYPE	QUALITY	CLASS	NO. OF CARDS
22-29 Nov	8 0				
CLASSIFICATION			CAPTIONED BY		
CONFIDENTIAL			ca.		

2,30

25X1

PHOTO NO. 1310233 | LOT NO. G1187-80 | MAP REFERENCE | LATITUDE 17 06 N | LONGITUDE 061 51 W

COUNTRY ANTIGUA ISLAND | PROVINCE 649 C

AREA NO.	SUBJECT	SUBJECT	SUBJECT	SUBJECT	SUBJECT	SUBJECT	SUBJECT	SUBJECT
	S ⁵ T	J ¹⁰ O H N S		H ¹⁵ A R B O R		O ²⁰ P P		
	O ²⁵ S I T E	D ³⁰ O C K S		P ³⁵ T		2		O ⁴⁰ F
	A ⁴⁵ 3	P ⁵⁰ T		P A N L		S E E		C I A #

THRU

2,30

DATE OF PHOTO	TYPE	QUALITY	CLASS	NO. OF CARDS
22-29 Nov 80	80			

CLASSIFICATION: CONFIDENTIAL | CAPTIONED BY: [Signature]

PHOTO NO. 1576231 LOT NO. G7187-80 MAP REFERENCE LATITUDE 17 06 N LONGITUDE 061 51 W

COUNTRY ANTIGUA ISLAND PROVINCE 649 C

AREA NO.	SUBJECT	SUBJECT	SUBJECT	SUBJECT	SUBJECT	SUBJECT	SUBJECT	SUBJECT
	SIT.	JOHNS	HARBOR	OP				
	OSITE	DOCKS	PT.	3	OF			
	A 3	PT.	PAN.	SEE	CLASH			

THRU

2, 30

DATE OF PHOTO	TYPE	QUALITY	CLASS	NO. OF CARDS
22-29 Nov 80				

CLASSIFICATION **CONFIDENTIAL** CAPTIONED BY *CZ*

25X1

PHOTO NO. 1576235 LOT NO. 67187-80 MAP REFERENCE WAC/ONC 77 LATITUDE 00N 061 45W

COUNTRY ANTIGUA ISLAND PROVINCE 649C

AREA NO.	SUBJECT	SUBJECT	SUBJECT	SUBJECT	SUBJECT	SUBJECT	SUBJECT	SUBJECT
	CAPE	S	H	R	L	E	V	F
	ROM	B	L	O	C	K	H	O
	INT	N	A	N	T	O	N	

1, 2, 30

DATE OF PHOTO	TYPE	QUALITY	CLASS	NO. OF CARDS
22-29 Nov 80				

CLASSIFICATION: **CONFIDENTIAL** CAPTIONED BY: [Signature]

25X1

PHOTO NO. 1576236	LOT NO. 61187-80	MAP REFERENCE	LATITUDE 17	LONGITUDE 00N 061 45W				
COUNTRY ANTIGUA ISLAND	PROVINCE 649C							
AREA NO.	SUBJECT	SUBJECT	SUBJECT	SUBJECT	SUBJECT	SUBJECT	SUBJECT	SUBJECT
	CAPE ⁵	SHIRLEY ¹⁰		LK ¹⁵	G ¹⁵	W ²⁰		
	FR. AREA ²⁵	A	AROUND ³⁰	BLOCK ³⁵				
	HOUSE ⁴⁵	ON	NANTON ⁵⁰	POINT.				
1, 2, 7								
DATE OF PHOTO	TYPE	QUALITY	CLASS	NO. OF CARDS				
22-29 Nov. 80								
CLASSIFICATION	CONFIDENTIAL			CAPTIONED BY C.L.				

25X1


PHOTO NO.	1576237	LOT NO.	G1187-80	MAP REFERENCE		LATITUDE	17	LONGITUDE	00N 061 45W
COUNTRY	ANTIGUA ISLAND		PROVINCE	649C					
AREA NO.	SUBJECT	SUBJECT	SUBJECT	SUBJECT	SUBJECT	SUBJECT	SUBJECT	SUBJECT	SUBJECT
	CAPE	5	SHIRLEY	10		15	LK G.	S.	20
	FR.	25	MANNTON	30	POINT	35			40
		45			50				

DATE OF PHOTO		TYPE	QUALITY	CLASS	NO. OF CARDS
22-29 Nov 80					
CLASSIFICATION			CAPTIONED BY		
CONFIDENTIAL			CZ.		

25X1

PHOTO NO. 1576238	LOT NO. G-1187-80	MAP REFERENCE	LATITUDE 17 01 N	LONGITUDE 061 46 W				
COUNTRY ANTIGUA ISLAND		PROVINCE 649C						
AREA NO.	SUBJECT	SUBJECT	SUBJECT	SUBJECT	SUBJECT	SUBJECT	SUBJECT	SUBJECT
	E N G L I S H		H A R B O R				V I E W	
	F R O M		S H I R L E Y				H E I G H T	
	S.							

DATE OF PHOTO 1, 2, 30		TYPE	QUALITY	CLASS	NO. OF CARD
22-29/80	80				
CLASSIFICATION CONFIDENTIAL			CAPTIONED BY CZ.		



25X1

1516.31	1516.31	1516.31	1516.31	1516.31	1516.31	1516.31	1516.31	1516.31	1516.31
COUNTRY ANTIGUA ISLAND		PROVINCE 649C		MAP REFERENCE G187-80 WAC/ONC 17		LATITUDE 01N 061 46W		LONGITUDE	
AREA NO.	SUBJECT	SUBJECT	SUBJECT	SUBJECT	SUBJECT	SUBJECT	SUBJECT	SUBJECT	SUBJECT
ENGL	ISH	HARBOR							
FROM	SHIRLEY								
S.									

DATE OF PHOTO		TYPE	QUALITY	CLASS	NO. OF CARDS
22-29 Nov. 80					
CLASSIFICATION CONFIDENTIAL			CAPTIONED BY C.L.		
PHOTO ANALYSIS REPORT					

25X1

PHOTO NO. 1576241	LOT NO. G1187-80	MAP REFERENCE	LATITUDE 17	LONGITUDE 01N 061 46W
COUNTRY ANTIGUA ISLAND		PROVINCE 649C		
AREA NO.	SUBJECT	SUBJECT	SUBJECT	SUBJECT
	ENGLI ⁵	SH	HARBOR ¹⁰	LORD ²⁰
	WEL ²⁵	SON'S	DOCKY ³⁰	ARD ⁴⁰

DATE OF PHOTO		TYPE	QUALITY	CLASS	NO. OF CARDS
22-29 Nov 80					
CLASSIFICATION			CAPTIONED BY		
CONFIDENTIAL			CZ		

25X1

PHOTO NO.	1578242	LCI NO.	G-1187-80	MAP REFERENCE		LATITUDE	17	CIN	061	LONGITUDE	46W						
COUNTRY	ANTIGUA ISLAND		PROVINCE	649C													
AREA NO.	SUBJECT	SUBJECT	SUBJECT	SUBJECT	SUBJECT	SUBJECT	SUBJECT	SUBJECT	SUBJECT	SUBJECT							
	E	N	G	L	I	S	H	H	A	R	B	O	R	P	R	I	V
	A	T	E	B	O	A	T	S	S	Y	A	C	H	T	S		

DATE OF PHOTO	22 29 Nov 80	TYPE	1, 2, 30	QUALITY		CLASS		NO. OF CARDS	
CLASSIFICATION	CONFIDENTIAL			CAPTIONED BY C.L.					

25X1

PHOTO NO.	1576243	LDI NO.	G1187-80	MAP REFERENCE		LATITUDE	18 01N	LONGITUDE	063 04W
COUNTRY	ST. MARTEN		PROVINCE	649B					
AREA NO.	SUBJECT	SUBJECT	SUBJECT	SUBJECT	SUBJECT	SUBJECT	SUBJECT	SUBJECT	SUBJECT
	P	H	I	L	I	P	S	B	U
	O	A	C	H	A	L	O	N	G
	R	E	T	A	R	B	O	R	

DATE OF PHOTO		TYPE	QUALITY	CLASS	NO. OF CARDS
22-29 Nov	80				2,30
CLASSIFICATION				CAPTIONED BY	
CONFIDENTIAL				CZ-	

25X1

PHOTO NO.	1576244	LOT NO.	G1187-80	MAP REFERENCE		LATITUDE	78 01N	LONGITUDE	063 04W											
COUNTRY	S. T. MAARTEN		PROVINCE	649B																
AREA NO.	SUBJECT	SUBJECT	SUBJECT	SUBJECT	SUBJECT	SUBJECT	SUBJECT	SUBJECT	SUBJECT											
	P	H	I	L	5	P	S	B	10	U	R	G	(N	R)	15	A	P	20	R	
	O	A	C	H	25	A	L	O	30	N	G	S	O	35	U	T	H	S	40	H
	R	E	I	T	45	A	A	R	50	B	O	R	.							
2,30																				
DATE OF PHOTO		TYPE		QUALITY		CLASS		NO. OF CARDS												
22-29 Nov 80																				
CLASSIFICATION										CAPTIONED BY										
CONFIDENTIAL										GZ.										

25X1

PHOTO NO.	1576245	LOT NO.	G/187-80	MAP REFERENCE		LATITUDE	18	LONGITUDE	01N 063 04W
COUNTRY	ST. MAARTEN		PROVINCE	649B					
AREA NO.	SUBJECT	SUBJECT	SUBJECT	SUBJECT	SUBJECT	SUBJECT	SUBJECT	SUBJECT	SUBJECT
	P	H	I	L	P	S	B	U	R
	O	R.					(NR)		H
									A
									R
									B

2					
DATE OF PHOTO	TYPE	QUALITY	CLASS	NO. OF CARDS	
22/24/Nov 8					
CLASSIFICATION		CONFIDENTIAL			CAPTIONED BY

25X1

PHOTO NO. 1576246 LOT NO. G1187-80 MAP REFERENCE LATITUDE 18 ° 01 N LONGITUDE 063 04 W

COUNTRY ST. MAARTEN PROVINCE 649B

AREA NO.	SUBJECT	SUBJECT	SUBJECT	SUBJECT	SUBJECT	SUBJECT	SUBJECT	SUBJECT	SUBJECT
PHILIP	5	PSBURG	10	(NR)	15	HARB	20		
OR	25		30		35		40		
	45		50						

2				
DATE OF PHOTO	TYPE	QUALITY	CLASS	NO. OF CARDS
22-29 Nov 80				
CONFIDENTIAL			CAPTIONED BY	
			CZ	

25X1

PHOTO NO.	1576247	LOT NO.	G1187-90	MAP REFERENCE		LATITUDE	18 01 N	LONGITUDE	063 04 W
COUNTRY	ST. MAARTEN		PROVINCE	649B					
AREA NO.	SUBJECT	SUBJECT	SUBJECT	SUBJECT	SUBJECT	SUBJECT	SUBJECT	SUBJECT	SUBJECT
	PHILIP	PSBURG	(NR)					U/1	
	INDUSTRY.								

DATE OF PHOTO		TYPE	QUALITY	CLASS	NO. OF CARDS
22-29 Nov 80					25
CLASSIFICATION			CAPTIONED BY		
CONFIDENTIAL			[Signature]		

25X1

PHOTO NO. 1576248 LOT NO. G1187-80 MAP REFERENCE LATITUDE 18 01 N LONGITUDE 063 04 W

COUNTRY ST. MAARTEN PROVINCE 649B

AREA NO.	SUBJECT	SUBJECT	SUBJECT	SUBJECT	SUBJECT	SUBJECT	SUBJECT	SUBJECT
	PHILIPSBURG						DOWNTOWN	
	NISTREET							

7,28

DATE OF PHOTO	TYPE	QUALITY	CLASS	NO. OF CARDS
22-29 Nov 81				

CLASSIFICATION **CONFIDENTIAL** CAPTIONED BY *[Signature]*

25X1

PHOTO NO.	1576249	LOT NO.	G1187-80	MAP REFERENCE		LATITUDE	18	LONGITUDE	04N 063 06W								
COUNTRY	ST. MARTIN			PROVINCE	649B												
AREA NO.	SUBJECT	SUBJECT	SUBJECT	SUBJECT	SUBJECT	SUBJECT	SUBJECT	SUBJECT	SUBJECT								
	M	A	R	I	G	O	T	W	A	T	E	R	F	R	O	N	T.

DATE OF PHOTO		TYPE	QUALITY	CLASS	NO. OF CARDS
22-29 Nov. 80					
CLASSIFICATION			CAPTIONED BY		
CONFIDENTIAL			C.Z.		

25X1

PHOTO ANALYSIS REPORT

PHOTO NO. 1576252		LOT NO. G1187-80		MAP REFERENCE		LATITUDE 18 04N		LONGITUDE 063 06W	
COUNTRY ST. MARTIN				PROVINCE 649B					
AREA NO.	SUBJECT	SUBJECT	SUBJECT	SUBJECT	SUBJECT	SUBJECT	SUBJECT	SUBJECT	SUBJECT
	M A R I G O T				10 S T R E E T		15		20 S C E N E
	E						35		40
DATE OF PHOTO 22-29 Nov. 80		TYPE		QUALITY		CLASS		NO. OF CARDS	
CLASSIFICATION CONFIDENTIAL		CAPTIONED BY C.L.		[Redacted Box]					

25X1

Sanitized Copy Approved for Release 2010/08/11 : CIA-RDP88-00206R000200160014-6

PHOTO NO.	1576253	LOT NO.	G1187-80	MAP REFERENCE		LATITUDE	18 04N	LONGITUDE	763 06W
COUNTRY	ST. MARTIN		PROVINCE						
AREA NO.			649B						
	SUBJECT	SUBJECT	SUBJECT	SUBJECT	SUBJECT	SUBJECT	SUBJECT	SUBJECT	SUBJECT
M	A	R	I	G	O	T			
E									

728				
DATE OF PHOTO	TYPE	QUALITY	CLASS	NO. OF CARDS
22-29 Nov. 80				
CONFIDENTIAL			CAPTIONED BY	
			C.L.	

25X1

Sanitized Copy Approved for Release 2010/08/11 : CIA-RDP88-00206R000200160014-6

PROVIDED FILE 1310209	LOT NO. G1187-80	MAP REFERENCE	LATITUDE 18	LONGITUDE 04N 063 06W				
COUNTRY ST. MARTIN		PROVINCE 649B						
AREA NO.	SUBJECT	SUBJECT	SUBJECT	SUBJECT	SUBJECT	SUBJECT	SUBJECT	SUBJECT
	5		10		15		20	
M	A	R	I	G	O	T		
E								
	25		30		35		40	
	45		50					

DATE OF PHOTO 22-27 Nov. 50		TYPE	QUALITY	CLASS	NO. OF CARDS
CLASSIFICATION CONFIDENTIAL		CAPTIONED BY C.L.			

FORM 12-72 174 OBSOLETE PREVIOUS EDITIONS

PHOTO ANALYSIS REPORT

25X1

PHOTO NO. 1576255		LOT NO. G1187-80		MAP REFERENCE WAC/ONC 78		LATITUDE 02N 063 UW	
COUNTRY ST. MAARTEN			PROVINCE 649B				
AREA NO.	SUBJECT	SUBJECT	SUBJECT	SUBJECT	SUBJECT	SUBJECT	SUBJECT
	SIMPSON BAY		VIEW OF				
	TOWN FR.	ROAD.					
DATE OF PHOTO		TYPE	QUALITY	CLASS	NO. OF CARDS		
22-29 Nov 80			2,6				
CLASSIFICATION		CAPTIONED					
CONFIDENTIAL		G.L.					

25X1

PHOTO NO 1576255	LOT NO. G1187-80	MAP REFERENCE WAC/ONC	LATITUDE 18	LONGITUDE 02N 063 06W				
COUNTRY ST. MAARTEN		PROVINCE 649B						
AREA NO.	SUBJECT	SUBJECT	SUBJECT	SUBJECT	SUBJECT	SUBJECT	SUBJECT	SUBJECT
	SIMPSON	BAY		V	VIEW			OF
	TOWN	FR.	ROAD.					

DATE OF PHOTO		TYPE	QUALITY	CLASS	NO. OF CARDS
22-29 Nov 80					
CLASSIFICATION			CAPTIONED BY		
CONFIDENTIAL			C.L.		

PHOTO NO.	1576257	LOT NO.	G-1187-80	MAP REFERENCE		LATITUDE	18	LONGITUDE	02N 063 06W
COUNTRY	ST. MAARTEN			PROVINCE	649B				
AREA NO.		SUBJECT		SUBJECT		SUBJECT		SUBJECT	
		S	I	M	P	S	O	N	
		T	O			B	A	Y	(A)R
									R
									O
									A
									D

DATE OF PHOTO		TYPE	QUALITY	CLASS	NO. OF CARDS
22-29 Nov 80					
CLASSIFICATION		CAPTIONED BY			
CONFIDENTIAL		CL			

25X1

PHOTO NO.	1576258	LOT NO.	G1187-80	MAP REFERENCE		LATITUDE	18	LONGITUDE	02N 063 06W
COUNTRY	ST. MAARTEN		PROVINCE						
			649B						
AREA NO.	SUBJECT	SUBJECT	SUBJECT	SUBJECT	SUBJECT	SUBJECT	SUBJECT	SUBJECT	SUBJECT
	S	I	M	P	S	O	N	B	A
	E	M	I	C	A	L	P	L	A

DATE OF PHOTO		TYPE	QUALITY	CLASS	NC. OF CARDS
21-29/87					15, 16
CLASSIFICATION		CONFIDENTIAL			
FORM 12-72 174 OBSOLETE PREVIOUS EDITIONS		PHOTO ANALYSIS REPORT			

25X1

PHOTO NO.	1576259	LOT NO.	G718.7-80	MAP REFERENCE		LATITUDE	18	LONGITUDE	01N 063 04W
COUNTRY	ST. MAARTEN		PROVINCE	649B					
AREA NO.	SUBJECT	SUBJECT	SUBJECT	SUBJECT	SUBJECT	SUBJECT	SUBJECT	SUBJECT	SUBJECT
	P	H	I	L	5	P	S	B	U
					10	R	G		
						P	I	E	R
					15				A
									L
					20				
					25	W	A	T	E
					30	R	F	R	O
									N
					35	T.			
					40				
					45				
					50				

2,7				
DATE OF PHOTO	TYPE	QUALITY	CLASS	NO. OF CARDS
22-29 Nov 80				
CLASSIFICATION			CAPTIONED BY	
CONFIDENTIAL			CZ	

25X1

PHOTO NO.	1576260	LOT NO.	61187-80	MAP REFERENCE		LATITUDE	18 01N	LONGITUDE	063 04W
COUNTRY	ST. MAARTEN		PROVINCE	649B					
AREA NO.	SUBJECT	SUBJECT	SUBJECT	SUBJECT	SUBJECT	SUBJECT	SUBJECT	SUBJECT	SUBJECT
	PHILIP	S	BUR	G		PIER		A	L
	ONG	WATER	FRONT						

2,7				
DATE OF PHOTO	TYPE	QUALITY	CLASS	NO. OF CAR
22-29 Nov 80				
CLASSIFICATION	CONFIDENTIAL		CAPTIONED BY	
			[Signature]	

25X1

PHOTO NO. 1576261	LOT NO. G1187-80	MAP REFERENCE	LATITUDE 18	LONGITUDE 01N 063 04W
COUNTRY ST. MAARTEN		PROVINCE 649B		
AREA NO.	SUBJECT	SUBJECT	SUBJECT	SUBJECT
	PHILIPSBURG		BEACH	8
	HOTELS			40
				45
				50

DATE OF PHOTO 22-29 Nov 80		TYPE	QUALITY	CLASS	NO. OF CAR
CLASSIFICATION CONFIDENTIAL		CAPTIONED BY CL			

25X1

PHOTO NO.	1576262	LOT 1	G-1144-80	MAP REFERENCE	LATITUDE	15 36N	LONGITUDE	32 32E	
COUNTRY	SUDAN		PROVINCE						WAC 689A
AREA NO.	SUBJECT	SUBJECT	SUBJECT	SUBJECT	SUBJECT	SUBJECT	SUBJECT	SUBJECT	
	K	H	A	R	T	O	U	M	
	C	O	M	P	L	E	X		

DATE OF PHOTO	TYPE	QUALITY	CLASS	NO. OF CARDS
25-30 JUNE 80				7

CLASSIFICATION	CAPTIONED BY
CONFIDENTIAL	Jaf

FORM 12-72 174 OBSOLETE PREVIOUS EDITIONS

PHOTO ANALYSIS REPORT

25X1

PHOTO NO.	1576264	LOT NO.	G-1144-80	MAP REFERENCE		LATITUDE	15 36 N	LONGITUDE	32 32 E
COUNTRY	SUDAN			PROVINCE	WAC 689 A				
AREA NO.	SUBJECT	SUBJECT	SUBJECT	SUBJECT	SUBJECT	SUBJECT	SUBJECT	SUBJECT	SUBJECT
	K	H	A	R	T	O	U	M	
					10	G	A	S	
						15	L	I	N
							E		20
					25				
					30				
					35				
					45				
					50				
DATE OF PHOTO	25-30 JUNE 80		TYPE	QUALITY	CLASS	NO. OF CARDS		10, 19	
CLASSIFICATION	CONFIDENTIAL			CAPTIONED BY		Jap			

25X1

PHOTO NO.	1576269	LOT NO.	G-1144-80	MAP REFERENCE		LATITUDE	12 23N	LONGITUDE	29 05E
COUNTRY	SUDAN		PROVINCE WAC 690 C						
AREA NO.		SUBJECT	SUBJECT	SUBJECT	SUBJECT	SUBJECT	SUBJECT	SUBJECT	SUBJECT
		K I N A N A H			10 K E N A N A		15 S		20 M G A
		25 R F A C T O R Y			30		35		40
		45			50				

24 25

DATE OF PHOTO	25-30 June 80	TYPE		QUALITY		CLASS		NO. OF CARDS	
CLASSIFICATION	CONFIDENTIAL				CAPTIONED BY <i>Jap</i>				

25X1

PHOTO NO.	1576270	LOT NO.	G-1144-80	MAP REFERENCE		LATITUDE	12 23 N	LONGITUDE	29 05 E								
COUNTRY	SUDAN		PROVINCE	WAC 690 C													
AREA NO.	SUBJECT	SUBJECT	SUBJECT	SUBJECT	SUBJECT	SUBJECT	SUBJECT	SUBJECT	SUBJECT								
	K	I	N	A	N	A	H	(N ¹⁰ R)	C	A	M	P	5	N ²⁰			
	E	A	R	K	E	N	A	N	A	S	U	G	A	R	F	A	C
	T	O	R	Y.													

7 24

DATE OF PHOTO	TYPE	QUALITY	CLASS	NO. OF CARDS
25-30 June 80				
CLASSIFICATION	CAPTIONED BY			
CONFIDENTIAL	Jal			

25X1

PHOTO NO. 1576273	LOT NO. G-1144-80	MAP REFERENCE	LATITUDE 15 38 N	LONGITUDE 32 30 E
COUNTRY SUDAN		PROVINCE WAC 689 A		
AREA NO.	SUBJECT	SUBJECT	SUBJECT	SUBJECT
	10	NEW	15	M O S Q U E
	25		30	
	45		50	
10				

DATE OF PHOTO 25-30 JUNE 80	TYPE	QUALITY	CLASS	NO. OF CARDS 10
CLASSIFICATION CONFIDENTIAL	CAPTIONED BY <i>Jap</i>			

PHOTO NO. 1576274	LOT NO. G-1144-80	MAP REFERENCE	LATITUDE 19 37 N	LONGITUDE 37 14 E												
COUNTRY SUDAN	PROVINCE WAC 667 A															
AREA NO.	SUBJECT	SUBJECT	SUBJECT	SUBJECT	SUBJECT	SUBJECT	SUBJECT	SUBJECT								
	P	O	R	T	S	U	D	A	N	W	A	S	T	A	G	E
	O	F	I	M	P	O	R	T	S.							

DATE OF PHOTO	TYPE	QUALITY	CLASS	NO. OF CARDS	CAPTIONED BY
25-30 June 80				30	
CLASSIFICATION					
CONFIDENTIAL					

25X1

PHOTO NO.	1576275	LOT NO.	G-1144-80	MAP REFERENCE		LATITUDE	19 37 N	LONGITUDE	37 14 E																
COUNTRY	SUDAN			PROVINCE	WAC 667A																				
AREA NO.	SUBJECT	SUBJECT	SUBJECT	SUBJECT	SUBJECT	SUBJECT	SUBJECT	SUBJECT	SUBJECT																
	P	O	R	T	⁵	S	U	D	A	N	¹⁰				M	A	K	E	S	H	I	F	¹⁵	²⁰	
	T	H	O	U	S	I	N	G	²⁵	O	F			P	O	R	T			W	O	³⁰	³⁵	⁴⁰	
	R	K	E	R	S.	⁴⁵			⁵⁰																

DATE OF PHOTO	TYPE	QUALITY	CLASS	NO. OF CARDS	
25-30 June 80				7	
CLASSIFICATION	CONFIDENTIAL			CAPTIONED BY	Jae

25X1

PHOTO NO.	1576276	LOT NO.	G-1144-80	MAP REFERENCE		LATITUDE	19 37 N	LONGITUDE	37 14 E												
COUNTRY	SUDAN			PROVINCE	WAC 667A																
AREA NO.	SUBJECT	SUBJECT	SUBJECT	SUBJECT	SUBJECT	SUBJECT	SUBJECT	SUBJECT	SUBJECT												
	P	O	R	T	⁵	S	U	D	A	N	¹⁰	M	A	K	E	S	H	I	F	²⁰	
	T	H	O	U	S	I	N	G	³⁰	O	F	P	O	R	T	W	O	⁴⁰			
	R	K	E	R	⁴⁵	S			⁵⁰												
DATE OF PHOTO	25-30 June 80		TYPE		QUALITY		CLASS		NO. OF CARDS	7											
CLASSIFICATION	CONFIDENTIAL					CAPTIONED BY	Jas														

25X1

PHOTO NO. 1576277 LOT NO. G-1144-80 MAP REFERENCE LATITUDE 19 37 N LONGITUDE 37 14 E

COUNTRY SUDAN PROVINCE WAC 667 A

AREA NO.	SUBJECT	SUBJECT	SUBJECT	SUBJECT	SUBJECT	SUBJECT	SUBJECT	SUBJECT								
	P	O	R	T	S	U	D	A	N	L	O	A	D	I	N	G
	E	Q	U	I	P	M	E	N	T							

30

DATE OF PHOTO	TYPE	QUALITY	CLASS	NO. OF CARDS
25-30 June 80				

CONFIDENTIAL CAPTIONED BY Jap

25X1

PHOTO NO. 1576278		LOT NO. G-1144-80		MAP REFERENCE		LATITUDE 13 09 N		LONGITUDE 32 44 E	
COUNTRY SUDAN				PROVINCE WAC 689 D					
AREA NO.	SUBJECT	SUBJECT	SUBJECT	SUBJECT	SUBJECT	SUBJECT	SUBJECT	SUBJECT	SUBJECT
	R	A	B	A	K			N	I
								L	E
								C	E
								M	E
								N	T
									F
	A	C	T	O	R				
DATE OF PHOTO 25-30 June 80		TYPE	QUALITY	CLASS	NO. OF CARDS 25				
CLASSIFICATION CONFIDENTIAL		CAPTIONED BY Joe							

FORM 174 OBSOLETE PREVIOUS EDITIONS

PHOTO ANALYSIS REPORT

25X1

PHOTO NO.	1576281	LOT NO.	G-1144-80	MAP REFERENCE		LATITUDE	15 37N	LONGITUDE	32 31 E											
COUNTRY	SUDAN		PROVINCE	WAC 689 A																
AREA NO.	SUBJECT	SUBJECT	SUBJECT	SUBJECT	SUBJECT	SUBJECT	SUBJECT	SUBJECT	SUBJECT											
	T	U	T	I,	5	J	A	Z	I	R	A	T	10	S	T	R	E	E	T	20
	S	C	E	N	E.	25							30							40
					45								50							
										7 28										
DATE OF PHOTO		TYPE		QUALITY		CLASS		NO. OF CARDS												
25-30 JUNE 80																				
CLASSIFICATION										CAPTIONED BY										
CONFIDENTIAL										Jap										

25X1

PHOTO NO. 1576282	LOT NO. G-1144-80	MAP REFERENCE	LATITUDE 15 37N	LONGITUDE 32 31E												
COUNTRY SUDAN		PROVINCE WKC 689A														
AREA NO.	SUBJECT	SUBJECT	SUBJECT	SUBJECT	SUBJECT	SUBJECT	SUBJECT	SUBJECT								
T	U	T	I,	J	A	Z	I	R	A	T	M	O	S	Q	U	E
	O	N		T	H	E	I	S	L	A	N	D				

DATE OF PHOTO 25-30 June 80	TYPE	QUALITY	CLASS	NO. OF CARDS 10
CLASSIFICATION CONFIDENTIAL	CAPTIONED BY Jap			

25X1