

| | | | | | | | | | |
|-----------|---------|----------|-----------|---------------|---|----------|---------|-----------|---------|
| INDEX NO. | 1573095 | FILE NO. | 6-0032-81 | MAP REFERENCE | | LATITUDE | 36 39 N | LONGITUDE | 51 31 E |
| COUNTRY | IRAN | | PROVINCE | WAC 339c | | | | | |
| AREA NO. | | SUBJECT | | SUBJECT | | SUBJECT | | SUBJECT | |
| | NOW | S | H | A | H | R | 10 | R | E |
| | H | E | F | O | R | M | E | R | 20 |
| | A | C | E | O | F | T | H | E | 30 |
| | | | | | | | | | 40 |
| | | | | | | | | | 50 |
| | | | | | | | | | 60 |
| | | | | | | | | | 70 |
| | | | | | | | | | 80 |
| | | | | | | | | | 90 |
| | | | | | | | | | 100 |
| | | | | | | | | | 110 |
| | | | | | | | | | 120 |
| | | | | | | | | | 130 |
| | | | | | | | | | 140 |
| | | | | | | | | | 150 |
| | | | | | | | | | 160 |
| | | | | | | | | | 170 |
| | | | | | | | | | 180 |
| | | | | | | | | | 190 |
| | | | | | | | | | 200 |
| | | | | | | | | | 210 |
| | | | | | | | | | 220 |
| | | | | | | | | | 230 |
| | | | | | | | | | 240 |
| | | | | | | | | | 250 |
| | | | | | | | | | 260 |
| | | | | | | | | | 270 |
| | | | | | | | | | 280 |
| | | | | | | | | | 290 |
| | | | | | | | | | 300 |
| | | | | | | | | | 310 |
| | | | | | | | | | 320 |
| | | | | | | | | | 330 |
| | | | | | | | | | 340 |
| | | | | | | | | | 350 |
| | | | | | | | | | 360 |
| | | | | | | | | | 370 |
| | | | | | | | | | 380 |
| | | | | | | | | | 390 |
| | | | | | | | | | 400 |
| | | | | | | | | | 410 |
| | | | | | | | | | 420 |
| | | | | | | | | | 430 |
| | | | | | | | | | 440 |
| | | | | | | | | | 450 |
| | | | | | | | | | 460 |
| | | | | | | | | | 470 |
| | | | | | | | | | 480 |
| | | | | | | | | | 490 |
| | | | | | | | | | 500 |
| | | | | | | | | | 510 |
| | | | | | | | | | 520 |
| | | | | | | | | | 530 |
| | | | | | | | | | 540 |
| | | | | | | | | | 550 |
| | | | | | | | | | 560 |
| | | | | | | | | | 570 |
| | | | | | | | | | 580 |
| | | | | | | | | | 590 |
| | | | | | | | | | 600 |
| | | | | | | | | | 610 |
| | | | | | | | | | 620 |
| | | | | | | | | | 630 |
| | | | | | | | | | 640 |
| | | | | | | | | | 650 |
| | | | | | | | | | 660 |
| | | | | | | | | | 670 |
| | | | | | | | | | 680 |
| | | | | | | | | | 690 |
| | | | | | | | | | 700 |
| | | | | | | | | | 710 |
| | | | | | | | | | 720 |
| | | | | | | | | | 730 |
| | | | | | | | | | 740 |
| | | | | | | | | | 750 |
| | | | | | | | | | 760 |
| | | | | | | | | | 770 |
| | | | | | | | | | 780 |
| | | | | | | | | | 790 |
| | | | | | | | | | 800 |
| | | | | | | | | | 810 |
| | | | | | | | | | 820 |
| | | | | | | | | | 830 |
| | | | | | | | | | 840 |
| | | | | | | | | | 850 |
| | | | | | | | | | 860 |
| | | | | | | | | | 870 |
| | | | | | | | | | 880 |
| | | | | | | | | | 890 |
| | | | | | | | | | 900 |
| | | | | | | | | | 910 |
| | | | | | | | | | 920 |
| | | | | | | | | | 930 |
| | | | | | | | | | 940 |
| | | | | | | | | | 950 |
| | | | | | | | | | 960 |
| | | | | | | | | | 970 |
| | | | | | | | | | 980 |
| | | | | | | | | | 990 |
| | | | | | | | | | 1000 |

7, 8, 10

| | | | | | |
|---------------|------|---------|-------|--------------|-----|
| DATE OF PHOTO | TYPE | QUALITY | CLASS | NO. OF CARDS | SOL |
| Aug 19 79 | | | | | |

CLASSIFICATION: COPYRIGHTED

CAPTIONED BY: CIB

FORM 12-79 174 OBSOLETE PREVIOUS EDITIONS

PHOTO ANALYSIS REPORT

STAT

| | | | | | | | | | |
|----------------|-------------|---------|-----------|---------------|--------|--------------|---------|--------------|----------|
| PHOTO NO. | 1573096 | LOT NO. | G-0032-81 | MAP REFERENCE | | LATITUDE | 36 39 N | LONGITUDE | 51 31 E |
| COUNTRY | IRAN | | PROVINCE | WAC 339C | | | | | |
| AREA NO. | | SUBJECT | | SUBJECT | | SUBJECT | | SUBJECT | |
| | NOW | SH | AH | R | 10 | | REAR | 15 | VIEW |
| | OF | 25 | THE | 30 | FORMER | 35 | SH | 40 | MM |
| | R | 45 | PALACE | 50 | OF | 55 | THE | 60 | SHAH. |
| | | | | | | | | | |
| | | | | | | | | | |
| | | | | | | | | | |
| | | | | | | | | | |
| DATE OF PHOTO | AUG. 19 79 | TYPE | | QUALITY | | CLASS | | NO. OF CARDS | 7, 8, 10 |
| CLASSIFICATION | COPYRIGHTED | | | | | CAPTIONED BY | CJB | | |

STAT

| | | | | | | |
|-------------------------------|----------------------------|----------------------|---------|-----------------------|-------------|-------------------|
| 1513091 | 6-0032-81 | | 36 | 39 N | 51 | 31 E |
| COUNTRY IRAN | | PROVINCE WAZ 339c | | | | |
| AREA NO. | SUBJECT | SUBJECT | SUBJECT | SUBJECT | SUBJECT | SUBJECT |
| | N O W | S I H A H R | | (T) H E | W H I T E | |
| | P A V I L I O N | | | F O R | R E C E I P | |
| | T I O N S | | | A T | T H E | F O R M E R |
| | | | | S U M M E R | P A L A C E | O F T H E S H A H |
| DATE OF PHOTO | | | | | | |
| TYPE | | | | | | |
| QUALITY | | | | | | |
| CLASS | | | | | | |
| NO. OF CARDS | | | | | | |
| SOURCE | | | | | | |
| AUG. 19 79 | | | | | | |
| CLASSIFICATION COPYRIGHTED | | | | CAPTIONED BY GIB | | |
| FORM 12-79 174 | OBSOLETE PREVIOUS EDITIONS | | | PHOTO ANALYSIS REPORT | | |

STAT

| | | | | | | |
|-------------------------------|----------------------|---------|---------------------|--------------|---------|---------|
| 157309U | 6-0032-81 | | 36 | 39 N | 51 | 31 E |
| COUNTRY IRAN | PROVINCE WAC 339C | | | | | |
| AREA NO | SUBJECT | SUBJECT | SUBJECT | SUBJECT | SUBJECT | SUBJECT |
| N | 10 | 15 | 20 | 25 | 30 | 35 |
| W | S | H | A | H | A | H |
| L | 25 | 30 | 35 | 40 | 45 | 50 |
| L | F | O | I | R | T | H |
| T | H | E | S | O | N | O |
| A | T | T | H | E | S | H |
| A | N | D | H | I | S | F |
| A | T | T | H | E | F | O |
| P | A | L | A | C | E | |
| 7, 8, 10 | | | | | | |
| DATE OF PHOTO | TYPE | QUALITY | CLASS | NO. OF CARDS | SOURCE | |
| AUG 19 79 | | | | | | |
| CLASSIFICATION COPYRIGHTED | | | CAPTIONED BY CTB | | | |

STAT

| | | | | | | | | | |
|----------------------------|-----------|-------------------|---------|-------------------|--------------|------------------|---------|-------------------|---------|
| FINISH NO. 1573099 | | LOT NO. G-0032-81 | | MAP REFERENCE | | LATITUDE 36 39 N | | LONGITUDE 51 31 E | |
| COUNTRY IRAN | | | | PROVINCE WAC 339C | | | | | |
| AREA NO. | SUBJECT | SUBJECT | SUBJECT | SUBJECT | SUBJECT | SUBJECT | SUBJECT | SUBJECT | SUBJECT |
| N 0' | W 1' | S H A H R | 10 | D E S I G N | 15 | F O | 20 | | |
| R | T H E | N S W P E R | 30 | P A L A C E | 30 | | | | |
| | W H I C H | W A S | | T O | | B E | | B U I L T | |
| | | | | | | | | | |
| | | | | | | | | | |
| | | | | | | | | | |
| | | | | | | | | | |
| | | | | | | | | | |
| | | | | | | | | | |
| DATE OF PHOTO | | TYPE | QUALITY | CLASS | NO. OF CARDS | SOURCE OF PHOTO | | | |
| AUG 19 79 | | | | | | [Redacted] | | | |
| CLASSIFICATION COPYRIGHTED | | | | CAPTIONED BY CJB | | | | | |

FORM 12-79 174 OBSOLETE PREVIOUS EDITIONS

PHOTO ANALYSIS REPORT

STAT

| | | | | | | | |
|---|---------|----------------------------|----------------------|-----------------------|--------------|-----------|---------|
| 1513100 | | G-0032-81 | | 36 39 N | | 51 31 E | |
| COUNTRY IRAN | | | PROVINCE WAC 339C | | | | |
| AREA NO. | SUBJECT | SUBJECT | SUBJECT | SUBJECT | SUBJECT | SUBJECT | SUBJECT |
| NOW | SHAH | R | C | O | N | S | T |
| I | O | N | S | I | T | E | F |
| P | E | R | P | A | L | A | C |
| FOR | THE | FORMER | SHAH | OF | (I) | R | A |
| <p style="text-align: center;">7, 8, 10</p> | | | | | | | |
| DATE OF PHOTO | | TYPE | QUALITY | CLASS | NO. OF CARDS | SOURCE OF | |
| AUG 19 79 | | | | | | | |
| CLASSIFICATION COPYRIGHTED | | | | CAPTIONED BY CIB | | | |
| FORM 174 12-79 | | OBSOLETE PREVIOUS EDITIONS | | PHOTO ANALYSIS REPORT | | | |

STAT

| | | | | | | |
|-----------------------------|----------------------------|--------------------|-----------------------|-------------------|--------------------|----------|
| REF ID: A61573101 | REF NO: 6-0032-81 | MAP REFERENCE: | LATITUDE: 36 29 N | | LONGITUDE: 51 21 E | |
| COUNTRY: IRAN | | PROVINCE: WAC 339C | | | | |
| AREA NO.: | SUBJECT: | SUBJECT: | SUBJECT: | SUBJECT: | SUBJECT: | SUBJECT: |
| N10 W | S11 A H R | | | A B A N D O N E D | | |
| | C O N S T R U C T I O N | | | F O R T H E | | |
| | E S U M M E R | | | P A L A C E | | |
| | F O R M E R | | | S H A H | | |
| | | | | O F | | |
| | | | | (I R A N) | | |
| 7, 8, 10 | | | | | | |
| DATE OF PHOTO: | TYPE: | QUALITY: | CLASS: | NO. OF CARDS: | SOURCE OF: | |
| Aug 79 | | | | | | |
| CLASSIFICATION: COPYRIGHTED | | | CAPTIONED BY: CJB | | | |
| FORM 12-70 174 | OBSOLETE PREVIOUS EDITIONS | | PHOTO ANALYSIS REPORT | | | |

STAT

| | | | | | | | | | |
|---------------------|------------------|----------------------------|------------------|--------------------|---------|---------|---------|-------------|--------------|
| PHOTO NO. 1573102 | LOG NO. G0024-81 | MAP REFERENCE | LATITUDE 41 18.5 | LONGITUDE 174 47E | | | | | |
| COUNTRY NEW ZEALAND | PROVINCE 7553A | | | | | | | | |
| AREA NO. | SUBJECT | SUBJECT | SUBJECT | SUBJECT | SUBJECT | SUBJECT | SUBJECT | SUBJECT | |
| | | | | | | | | | |
| | | | | | | | | | |
| DATE OF PHOTO | | | | | TYPE | QUALITY | CLASS | NO. OF CARD | |
| 76 | | | | | | | | | |
| CLASSIFICATION | | | | OFFICIAL USE ONLY | | | | | CAPTIONED BY |
| | | | | | | | | | G.L. |
| FORM 12-72 | 174 | OBSOLETE PREVIOUS EDITIONS | | PHOTO ANALYSIS REF | | | | | |

STAT

STAT

| | | | | | | | | | |
|----------------|-------------|-----------------------------|----------|-----------------------|-----------|----------|---------|-----------|-------|
| FIELD NO. | 1573103 | FILE NO. | 60029-81 | MAN REFERENCE | | LATITUDE | 41 18 S | LONGITUDE | 174 W |
| COUNTRY | NEW ZEALAND | | PROVINCE | 1553B | | | | | |
| AREA NO. | SUBJECT | SUBJECT | SUBJECT | SUBJECT | SUBJECT | SUBJECT | SUBJECT | SUBJECT | |
| | | | | | | | | | |
| DATE OF PHOTO. | | | 7, 8 | | | | | | |
| | 76 | TYPE | QUALITY | CLASS | NO. OF CA | | | | |
| CLASSIFICATION | | OFFICIAL USE ONLY | | CAPTIONED BY | | CZ | | | |
| FORM 12-72 | 174 | OBSOLETE PREVIOUS EDITIONS. | | PHOTO ANALYSIS REPORT | | | | | |

STAT

STAT


| | | | | | | | | | |
|----------------|-------------------|----------------------------|----------|-----------------------|--|----------|---------|--------------|----------|
| PHOTO NO | 1573104 | LOT NO | G0029-81 | MAP REFERENCE | | LATITUDE | 41 18 S | LONGITUDE | 174 47 E |
| COUNTRY | NEW ZEALAND | | PROVINCE | 1553B | | | | | |
| | | | | | | | | | |
| 28 | | | | | | | | | |
| DATE OF PHOTO | Sept. 76 | TYPE | | QUALITY | | CLASS | | NO. OF CARDS | |
| CLASSIFICATION | OFFICIAL USE ONLY | | | CAPTIONED BY | | CZ | | | |
| FORM 12-72 | 174 | OBSOLETE PREVIOUS EDITIONS | | PHOTO ANALYSIS REPORT | | | | | |

STAT

STAT

| | | | | | | | | | | | |
|------------|-------------|---------|-----------|---------------|--|----------|----|---------|-----------|---------|-----|
| PERFIL NO. | 1573105 | LOT NO. | G-0029-81 | MAP REFERENCE | | LATITUDE | 41 | 185 | LONGITUDE | 174 | 47E |
| COUNTRY | NEW ZEALAND | | PROVINCE | 1553B | | | | | | | |
| AREA NO. | | SUBJECT | | SUBJECT | | SUBJECT | | SUBJECT | | SUBJECT | |

STAT



| | | | | | | |
|----------------|-------------------|------|---------|--------------|--------------|------------|
| DATE OF PHOTO | | TYPE | QUALITY | CLASS | NO. OF CARDS | [Redacted] |
| Oct | 75 | | | | | |
| CLASSIFICATION | OFFICIAL USE ONLY | | | CAPTIONED BY | | |
| | | | | [Signature] | | |

STAT

FORM 12-72 174 OBSOLETE PREVIOUS EDITIONS

PHOTO ANALYSIS REPORT


1313100 G-0029-81 41 185 174 47E

COUNTRY NEW ZEALAND PROVINCE 1553B

AREA NO. SUBJECT SUBJECT SUBJECT SUBJECT SUBJECT SUBJECT SUBJECT SUBJECT



STAT



7.8.19

DATE OF PHOTO TYPE QUALITY CLASS NO. OF CARDS

Oct 7 5

CLASSIFICATION OFFICIAL USE CAPTIONED BY C.Z.

FORM 174 OBSOLETE PREVIOUS EDITIONS ONLY PHOTO ANALYSIS REPC

STAT

| | | | | | | | | | |
|--|---------------|---------|----------|---------------|---------|----------|---------|--------------|---------|
| PHOTO NO. | 1573107 | LOT NO. | G0029-81 | MAP REFERENCE | | LATITUDE | 41 185 | LONGITUDE | 174 47E |
| COUNTRY | NEW ZEALAND | | PROVINCE | 1553 B | | | | | |
| AREA NO. | SUBJECT | SUBJECT | SUBJECT | SUBJECT | SUBJECT | SUBJECT | SUBJECT | SUBJECT | SUBJECT |
| | | | | | | | | | |
| DATE OF PHOTO | Sept [Feb] | | TYPE | 7B | QUALITY | | CLASS/ | NO. OF CARDS | |
| CLASSIFICATION | | | | CAPTIONED BY | | C.L. | | | |
| OFFICIAL USE ONLY PHOTO ANALYSIS REPORT | | | | | | | | | |

STAT

STAT

| | | | | | | | |
|---|------------|---------------------------|---------|--------------|--------------|---------|---------|
| COUNTRY NEW ZEALAND | | PROVINCE 1553 B | | | | | |
| AREA NO. | SUBJECT | SUBJECT | SUBJECT | SUBJECT | SUBJECT | SUBJECT | SUBJECT |
| | | | | | | | |
| DATE OF PHOTO | | TYPE | QUALITY | CLASS | NO. OF CARDS | | |
| Feb | 7 3 | | | | | | |
| CLASSIFICATION | | OFFICIAL USE ONLY | | CAPTIONED BY | | | |
| | | | | C.F. | | | |
| FORM 12-72 174 OBSOLETE PREVIOUS EDITIONS | | PHOTO ANALYSIS REPORT | | | | | |

STAT

STAT

| | | | | | | | | | |
|----------------|-------------------|----------------------------|----------|-----------------------|---------|----------|---------|--------------|---------|
| PHOTO NO. | 1573111 | LOT NO. | G0029-81 | MAP REFERENCE | | LATITUDE | 41 185 | LONGITUDE | 174 47E |
| COUNTRY | NEW ZEALAND | | PROVINCE | 1553 B | | | | | |
| AREA NO. | SUBJECT | SUBJECT | SUBJECT | SUBJECT | SUBJECT | SUBJECT | SUBJECT | SUBJECT | SUBJECT |
| | | | | | | | | | |
| DATE OF PHOTO | Feb 73 | TYPE | | QUALITY | 7.8 | CLASS | | NO. OF CARDS | |
| CLASSIFICATION | OFFICIAL USE ONLY | | | CAPTIONED BY | | | | | |
| FORM 12-72 | 174 | OBSOLETE PREVIOUS EDITIONS | | PHOTO ANALYSIS REPORT | | | | | |

STAT


STAT


| | | | | | | | | | | | |
|-------------------|----------------------------|---------|-----------------------|---------------|--------------|----------|---------|---------|-----------|---------|-----|
| PHOTO NO. | 1573112 | LOT NO. | G0029-81 | MAP REFERENCE | | LATITUDE | 41 | 185 | LONGITUDE | 174 | 47E |
| COUNTRY | NEW ZEALAND | | | PROVINCE | 1553B | | | | | | |
| AREA NO. | SUBJECT | SUBJECT | SUBJECT | SUBJECT | SUBJECT | SUBJECT | SUBJECT | SUBJECT | SUBJECT | SUBJECT | |
| | | | | | | | | | | | |
| DATE OF PHOTO | | TYPE | QUALITY | CLASS | NO. OF CARDS | | | | | | |
| Dec 80 | | | | | | | | | | | |
| CLASSIFICATION | OFFICIAL USE ONLY | | | CAPTIONED BY | | CZ | | | | | |
| FORM 174 13-72 | OBSOLETE PREVIOUS EDITIONS | | PHOTO ANALYSIS REPORT | | | | | | | | |

STAT

STAT

| | | | | | | | | |
|-------------------------------|---------|--------------------------|---------|---------|---------|---------|---------|---------|
| COUNTRY <i>NEW ZEALAND</i> | | PROVINCE <i>1553B</i> | | | | | | |
| AREA NO. | SUBJECT | SUBJECT | SUBJECT | SUBJECT | SUBJECT | SUBJECT | SUBJECT | SUBJECT |



| | | | | | | | |
|---------------------------------|--|--------------------------|---------|---------------------------|------------|-----------------|--|
| DATE OF PHOTO <i>Dec. 80</i> | | TYPE | QUALITY | CLASS | NO. OF CAP | <i>7, 8, 19</i> |  |
| CLASSIFICATION | | OFFICIAL USE ONLY | | CAPTIONED BY <i>CL</i> | | | |

| | | | | |
|---|-----------------------|---------------|----------------------|----------------------|
| PHOTO NO. 1573114 | LOT NO. G0029-21 | MAP REFERENCE | LATITUDE 41 18S | LONGITUDE 174 47E |
| COUNTRY NEW ZEALAND | PROVINCE 1553 B | | | |
| AREA NO. | SUBJECT | SUBJECT | SUBJECT | SUBJECT |
| | | | | |
| 7, 8 | | | | |
| DATE OF PHOTO Dec 8 0 | TYPE | QUALITY | CLASS | NO. OF CAR |
| CLASSIFICATION | OFFICIAL USE ONLY | | CAPTIONED BY C.L. | |
| FORM 12-72 174 OBSOLETE PREVIOUS EDITIONS | PHOTO ANALYSIS REPORT | | | |

STAT

STAT

| | | | | | | | | | | | |
|---|-------------|---------|----------|--------------------------|-----------|--------------|----|---------|-----------|---------|-----|
| PHOTO NO. | 1573115 | LOF NO. | G0029-81 | MAP REFERENCE | | LATITUDE | 41 | 185 | LONGITUDE | 174 | 47E |
| COUNTRY | NEW ZEALAND | | | PROVINCE | 1553 B | | | | | | |
| AREA NO. | | SUBJECT | | SUBJECT | | SUBJECT | | SUBJECT | | SUBJECT | |
| | | | | | | | | | | | |
| 7.8 | | | | | | | | | | | |
| DATE OF PHOTO | | TYPE | QUALITY | CLASS | NO. OF CA | | | | | | |
| Dec. 80 | | | | | | | | | | | |
| CLASSIFICATION | | | | OFFICIAL USE ONLY | | CAPTIONED BY | | C.T. | | | |
| FORM 174 OBSOLETE PREVIOUS EDITIONS PHOTO ANALYSIS REPORT | | | | | | | | | | | |

STAT

STAT

| | | | | | | | | | |
|----------------|--------------------------|----------------------------|----------|------------------------------|--|------------|--------|------------|---------|
| PHOTO NO. | 1573116 | FILE NO. | G0029-81 | MAP REFERENCE | | LATITUDE | 47 19S | LONGITUDE | 174 47E |
| COUNTRY | NEW ZEALAND | | PROVINCE | 1553 B | | | | | |
| AREA NO. | | SUBJECT | | SUBJECT | | SUBJECT | | SUBJECT | |
| | | | | | | | | | |
| 7.8 | | | | | | | | | |
| DATE OF PHOTO | | TYPE | | QUALITY | | CLASS | | NO. OF CAP | |
| Dec. | 80 | | | | | | | | |
| CLASSIFICATION | OFFICIAL USE ONLY | | | CAPTIONED BY | | [Redacted] | | | |
| | | | | C. J. [Signature] | | | | | |
| FORM 12-72 | 174 | OBSOLETE PREVIOUS EDITIONS | | PHOTO ANALYSIS REPORT | | | | | |

STAT

STAT

| | | | | | | | | | |
|-------------------|----------------------------|---------|------------------------------|---------------|-------------|----------|---------|-----------|---------|
| PHOTO NO. | 1573117 | LOT NO. | G0029-81 | MAP REFERENCE | | LATITUDE | 41 185 | LONGITUDE | 174 47E |
| COUNTRY | NEW ZEALAND | | | PROVINCE | 15.53 B | | | | |
| AREA NO. | SUBJECT | SUBJECT | SUBJECT | SUBJECT | SUBJECT | SUBJECT | SUBJECT | SUBJECT | SUBJECT |
| | | | | | | | | | |
| 7,8 | | | | | | | | | |
| DATE OF PHOTO | | TYPE* | QUALITY | CLASS | NO. OF CARD | | | | |
| Dec. 80 | | | | | | | | | |
| CLASSIFICATION | OFFICIAL USE ONLY | | | CAPTIONED BY | | C.L. | | | |
| FORM 174 12-72 | OBSOLETE PREVIOUS EDITIONS | | PHOTO ANALYSIS REPORT | | | | | | |

STAT

STAT

| | | | | | | | | | |
|-------------------|----------------------------|---------|------------------------------|---------------|---------|----------|---------|-----------|---------|
| PROJECT NO. | 1573118 | LOT NO. | G0029-81 | MAP REFERENCE | | LATITUDE | 41 185 | LONGITUDE | 174 47E |
| COUNTRY | NEW ZEALAND | | PROVINCE | 1553 B | | | | | |
| AREA NO. | SUBJECT | SUBJECT | SUBJECT | SUBJECT | SUBJECT | SUBJECT | SUBJECT | SUBJECT | SUBJECT |
| | | | | | | | | | |
| DATE OF PHOTO | TYPE | QUALITY | CLASS | NO. OF CARDS | | | | | |
| Dec 80 | | | | | | | | | |
| CLASSIFICATION | OFFICIAL USE ONLY | | | CAPTIONED BY | C.L. | | | | |
| FORM 174 12-72 | OBSOLETE PREVIOUS EDITIONS | | PHOTO ANALYSIS REPORT | | | | | | |

STAT

STAT

| | | | | | | | | | |
|-------------------------------------|---------------------|-------------------|----------|---------------|--------------|--------------|---------|-----------|---------|
| PHOTO NO. | 1573119 | LOT NO. | G0029-81 | MAP REFERENCE | | LATITUDE | 33 59.5 | LONGITUDE | 151 12E |
| COUNTRY | AUSTRALIA | | | PROVINCE | 1456 A | | | | |
| AREA NO. | SUBJECT | SUBJECT | SUBJECT | SUBJECT | SUBJECT | SUBJECT | SUBJECT | SUBJECT | SUBJECT |
| | | | | | | | | | |
| DATE OF PHOTO | 2, 7, 8. | | TYPE | QUALITY | CLASS | NO. OF CARDS | | | |
| CLASSIFICATION | 77 | OFFICIAL USE ONLY | | | CAPTIONED BY | CZ. | | | |
| FORM 174 OBSOLETE PREVIOUS EDITIONS | PHOTO ANALYSIS REP. | | | | | | | | |

STAT

STAT

| | | | | | | | | | |
|----------------|--------------------------|----------------------------|------------------------------|---------------|--------------|----------|--------|-------------|---------|
| FILE NO. | 1573120 | ROLL NO. | 60029-81 | MAP REFERENCE | | LATITUDE | 33 535 | LONGITUDE | 151 12E |
| COUNTRY | AUSTRALIA | | | PROVINCE | 1456A | | | | |
| AREA NO. | | SUBJECT | | SUBJECT | | SUBJECT | | SUBJECT | |
| | | | | | | | | | |
| 7.8 | | | | | | | | | |
| DATE OF PHOTO | 30 March 62 | TYPE | | QUALITY | | CLASS | | NO. OF CAR. | |
| CLASSIFICATION | OFFICIAL USE ONLY | | | | CAPTIONED BY | | | | |
| | | | | | C.Z. | | | | |
| FORM 12-72 | 174 | OBSOLETE PREVIOUS EDITIONS | PHOTO ANALYSIS REPORT | | | | | | |

STAT

STAT

| | | | | | | | | | |
|-------------------|----------------------------|---------|----------|-----------------------|---------|----------|---------|-----------|---------|
| PROJECT NO. | 1573121 | LOG NO. | 60029-81 | MAP REFERENCE | | LATITUDE | 33 53S | LONGITUDE | 151 12E |
| COUNTRY | AUSTRALIA | | | PROVINCE | 1456A | | | | |
| AREA NO. | SUBJECT | SUBJECT | SUBJECT | SUBJECT | SUBJECT | SUBJECT | SUBJECT | SUBJECT | SUBJECT |
| | | | | | | | | | |
| 7, 8 | | | | | | | | | |
| DATE OF PHOTO | TYPE | QUALITY | CLASS | NO. OF CARDS | | | | | |
| 30 March 62 | | | | | | | | | |
| CLASSIFICATION | OFFICIAL USE ONLY | | | CAPTIONED BY | C.L. | | | | |
| FORM 174 12-72 | OBSOLETE PREVIOUS EDITIONS | | | PHOTO ANALYSIS REPORT | | | | | |

STAT

STAT

| | | | | | | | | | |
|----------------|-------------------|----------------------------|----------|-----------------------|---------|----------|---------|--------------|---------|
| IDENT. NO. | 1573122 | FILE NO. | G0029-81 | MAP REFERENCE | | LATITUDE | 07 15S | LONGITUDE | 112 45E |
| COUNTRY | INDONESIA | | | PROVINCE | 983D | | | | |
| AREA NO. | SUBJECT | SUBJECT | SUBJECT | SUBJECT | SUBJECT | SUBJECT | SUBJECT | SUBJECT | SUBJECT |
| | | | | | | | | | |
| 78 | | | | | | | | | |
| DATE OF PHOTO | 77 | TYPE | | QUALITY | | CLASS | | NO. OF CARDS | |
| CLASSIFICATION | OFFICIAL USE ONLY | | | CAPTIONED BY | | CX | | | |
| FORM 12-72 | 174 | OBSOLETE PREVIOUS EDITIONS | | PHOTO ANALYSIS REPORT | | | | | |

STAT

STAT

| | | | | | | | | | |
|----------------|----------------------------|---------|----------|-----------------------|---------|----------|---------|-----------|---------|
| PHOTO NO | 157312J | COL NO | 60029-81 | MAP REFERENCE | | LATITUDE | 07 15S | LONGITUDE | 112 45E |
| COUNTRY | INDONESIA | | | PROVINCE | 983D | | | | |
| AREA NO. | SUBJECT | SUBJECT | SUBJECT | SUBJECT | SUBJECT | SUBJECT | SUBJECT | SUBJECT | SUBJECT |
| | | | | | | | | | |
| DATE OF PHOTO | TYPE | QUALITY | CLASS | NO. OF CARDS | | | | | |
| | | | | | | | | | |
| CLASSIFICATION | 77 OFFICIAL USE ONLY | | | CAPTIONED BY | C.L. | | | | |
| FORM 174 | OBSOLETE PREVIOUS EDITIONS | | | PHOTO ANALYSIS REPORT | | | | | |

STAT

STAT

| | | | | | | | | | |
|----------------|-------------------|---------|----------|---------------|---------|----------|---------|-----------|---------|
| PHOTO NO. | 1573124 | LOT NO. | G0029-81 | MAP REFERENCE | | LATITUDE | 07 15S | LONGITUDE | 112 45E |
| COUNTRY | INDONESIA | | | PROVINCE | 983D | | | | |
| AREA NO. | SUBJECT | SUBJECT | SUBJECT | SUBJECT | SUBJECT | SUBJECT | SUBJECT | SUBJECT | SUBJECT |
| | | | | | | | | | |
| DATE OF PHOTO | 77 | TYPE | | QUALITY | 78 | CLASS | | NO. OF C | |
| CLASSIFICATION | OFFICIAL USE ONLY | | | CAPTIONED BY | | CZ | | | |

FORM 174 OBSOLETE PREVIOUS EDITIONS

PHOTO ANALYSIS REPORT

STAT

STAT

| | | | | | | | | | |
|----------------|-------------------|----------------------------|-----------------------|---------------|------------|----------|---------|-----------|---------|
| PHOTO NO. | 1573125 | LOT NO. | G0029-81 | MAP REFERENCE | | LATITUDE | 07 155 | LONGITUDE | 112 45E |
| COUNTRY | INDONESIA | | | PROVINCE | 983D | | | | |
| AREA NO. | SUBJECT | SUBJECT | SUBJECT | SUBJECT | SUBJECT | SUBJECT | SUBJECT | SUBJECT | SUBJECT |
| | | | | | | | | | |
| | | | | | | | | | |
| | | | | | | | | | |
| | | | | | | | | | |
| | | | | | | | | | |
| 2, 8, 28 | | | | | | | | | |
| DATE OF PHOTO | 77 | TYPE | QUALITY | CLASS | NO. OF CAR | | | | |
| CLASSIFICATION | OFFICIAL USE ONLY | | | CAPTIONED BY | | | | | |
| FORM 12-72 | 174 | OBsolete PREVIOUS EDITIONS | PHOTO ANALYSIS REPORT | | | | | | |

STAT

STAT

| | | | | | | | | | |
|----------------|----------------------------|----------|-----------|-----------------------|------|----------|--------|--------------|---------|
| FILE NO. | 1573126 | FILE NO. | G-0029-81 | MAP REFERENCE | | LATITUDE | 07 15S | LONGITUDE | 112 45E |
| COUNTRY | INDONESIA | | | PROVINCE | 983D | | | | |
| AREA NO. | | SUBJECT | | SUBJECT | | SUBJECT | | SUBJECT | |
| | | | | | | | | | |
| DATE OF PHOTO | | TYPE | | QUALITY | | CLASS | | NO. OF CARDS | |
| | 7/7 | | | | | | | | |
| CLASSIFICATION | OFFICIAL USE ONLY | | | CAPTIONED BY | | | | | |
| | | | | Co- | | | | | |
| FORM 174 | OBSOLETE PREVIOUS EDITIONS | | | PHOTO ANALYSIS REPORT | | | | | |

STAT

STAT

| | | | | | | | | | |
|-------------------|-------------------------------|---------|----------------------------|--------------------|---------|-------------|---------|-----------|---------|
| PHOTO NO. | 1573121 | LOT NO. | G 0029-81 | MAP REFERENCE | | LATITUDE | 07 15S | LONGITUDE | 112 45E |
| COUNTRY | INDONESIA | | PROVINCE | 983D | | | | | |
| AREA NO. | SUBJECT | SUBJECT | SUBJECT | SUBJECT | SUBJECT | SUBJECT | SUBJECT | SUBJECT | SUBJECT |
| | | | | | | | | | |
| DATE OF PHOTO | 77 | | TYPE | QUALITY | CLASS | NO. OF CARD | | | |
| CLASSIFICATION | OFFICIAL USE | | | CAPTIONED BY CZ | | | | | |
| FORM 174 12-72 | OBSOLETE PREVIOUS EDITIONS | | ONLY PHOTO ANALYSIS REPORT | | | | | | |

STAT

STAT

| | | | | | | | | | |
|----------------|-------------------|----------------------------|-----------------------|---------------|--------------|----------|---------|-----------|---------|
| PHOTO NO. | 1573128 | LOT NO. | G 0029-81 | MAP REFERENCE | | LATITUDE | 07 15S | LONGITUDE | 112 45E |
| COUNTRY | INDONESIA | | PROVINCE | 983D | | | | | |
| AREA NO. | SUBJECT | SUBJECT | SUBJECT | SUBJECT | SUBJECT | SUBJECT | SUBJECT | SUBJECT | SUBJECT |
| | | | | | | | | | |
| | | | | | | | | | |
| | | | | | | | | | |
| | | | | | | | | | |
| | | | | | | | | | |
| 7, 8, 28 | | | | | | | | | |
| DATE OF PHOTO | 7 7 | TYPE | QUALITY | CLASS | NO. OF CARDS | | | | |
| CLASSIFICATION | OFFICIAL USE ONLY | | | CAPTIONED BY | | | | | |
| FORM 12-72 | 174 | OBSOLETE PREVIOUS EDITIONS | PHOTO ANALYSIS REPORT | | | | | | |

STAT

STAT


| | | | | | | | |
|---|----------|-----------------------|---------|--------------|-------------|---------|---------|
| 1573129 | 60027-81 | | 07 | 155 | 112 | 45E | |
| COUNTRY INDONESIA | | PROVINCE 983D | | | | | |
| AREA NO. | SUBJECT | SUBJECT | SUBJECT | SUBJECT | SUBJECT | SUBJECT | SUBJECT |
| | | | | | | | |
| DATE OF PHOTO | | TYPE | QUALITY | CLASS | NO. OF CARD | | |
| 77 | | | | | | | |
| CLASSIFICATION | | OFFICIAL USE ONLY | | CAPTIONED BY | | | |
| | | | | C.A. | | | |
| FORM 12-72 174 OBSOLETE PREVIOUS EDITIONS | | PHOTO ANALYSIS REPORT | | | | | |

STAT

STAT

Sanitized Copy Approved for Release 2010/08/05 : CIA-RDP88-00206R000200150006-6

FORM NO. 174
COUNTRY INDONESIA PROVINCE WALAI LONGITUDE 107 155 112 45E
AREA NO. 983D



STAT

STAT

| DATE OF PHOTO | TYPE | QUALITY | CLASS | NO. OF CARD |
|---------------|------|---------|-------|-------------|
| <u>77</u> | | | | |

CLASSIFICATION 77 CAPTIONED BY C.A.

OFFICIAL USE ONLY

PHOTO ANALYSIS REPORT

FORM 12-72 174 OBSOLETE PREVIOUS EDITIONS

Sanitized Copy Approved for Release 2010/08/05 : CIA-RDP88-00206R000200150006-6

| | | | | | | | | | |
|----------------|----------------------------|----------|------------------------------|-------------------|--------------|----------|---------|-----------|---------|
| PROJECT NO. | 1573131 | REF. NO. | G0029-81 | MAP REFERENCE | | LATITUDE | 07 155 | LONGITUDE | 112 45E |
| COUNTRY | INDONESIA | | PROVINCE | 9830 | | | | | |
| AREA NO. | SUBJECT | SUBJECT | SUBJECT | SUBJECT | SUBJECT | SUBJECT | SUBJECT | SUBJECT | SUBJECT |
| | | | | | | | | | |
| | | | | | | | | | |
| | | | | | | | | | |
| | | | | | | | | | |
| | | | | | | | | | |
| | | | | | | | | | |
| | | | | | | | | | |
| | | | | | | | | | |
| 7, 8, 28 | | | | | | | | | |
| DATE OF PHOTO | 77 | TYPE | QUALITY | CLASS | NO. OF CARDS | | | | |
| CLASSIFICATION | OFFICIAL USE ONLY | | | CAPTIONED BY C.A. | | | | | |
| FORM 12-72 174 | OBSOLETE PREVIOUS EDITIONS | | PHOTO ANALYSIS REPORT | | | | | | |

STAT

STAT


| | | | | | | | |
|--------------------------|----------------------------|-------------------------|------------------------------|----------------------------|-------------|---------|---------|
| COUNTRY CANADA | | PROVINCE 218C | | | | | |
| AREA NO. | SUBJECT | SUBJECT | SUBJECT | SUBJECT | SUBJECT | SUBJECT | SUBJECT |
| | | | | | | | |
| DATE OF PHOTO | | TYPE | QUALITY | CLASS | NO. OF CARS | | |
| 73 | | | | | | | |
| CLASSIFICATION | OFFICIAL USE ONLY | | | CAPTIONED BY Col | | | |
| FORM 12-72 174 | OBSOLETE PREVIOUS EDITIONS | | PHOTO ANALYSIS REPORT | | | | |

STAT

STAT

| | | | | | | | |
|--------------------------|---------|-------------------------|---------|---------|---------|---------|---------|
| COUNTRY CANADA | | PROVINCE 218C | | | | | |
| AREA NO. | SUBJECT | SUBJECT | SUBJECT | SUBJECT | SUBJECT | SUBJECT | SUBJECT |

STAT



| | | | | | |
|--|-----------|------|--------------|-------|--------------|
| DATE OF PHOTO | | TYPE | QUALITY | CLASS | NO. OF CARDS |
| <i>Aug.</i> | 73 | | | | |
| CLASSIFICATION | | | CAPTIONED BY | | |
| OFFICIAL USE ONLY | | | <i>CL</i> | | |
| FORM 174 OBSOLETE PREVIOUS EDITIONS PHOTO ANALYSIS REI | | | | | |

STAT

| | | | | | | | | | |
|----------------|----------------------------|---------|-----------------------|---------------|---------|----------|---------|--------------|---------|
| PHOTO NO. | 1573135 | LOT NO. | G-0029-81 | MAP REFERENCE | | LATITUDE | 49 15N | LONGITUDE | 123 08W |
| COUNTRY | CANADA | | | PROVINCE | 215C | | | | |
| AREA NO. | SUBJECT | SUBJECT | SUBJECT | SUBJECT | SUBJECT | SUBJECT | SUBJECT | SUBJECT | |
| [REDACTED] | | | | | | | | | |
| DATE OF PHOTO | Nov. 73 | TYPE | | QUALITY | | CLASS | | NO. OF CARDS | 7, 8 |
| CLASSIFICATION | OFFICIAL USE ONLY | | | CAPTIONED BY | C.L. | | | | |
| FORM 12-72 174 | OBSOLETE PREVIOUS EDITIONS | | PHOTO ANALYSIS REPORT | | | | | | |

STAT

STAT

| | | | | | | | | | |
|----------------|----------------------------|---------|----------|----------------------------|---------|----------|---------|-------------|----------|
| PHOTO NO. | 1573136 | LOT NO. | G0029-81 | MAP REFERENCE | | LATITUDE | 49 15 N | LONGITUDE | 123 08 W |
| COUNTRY | CANADA | | PROVINCE | 215 C | | | | | |
| AREA NO. | SUBJECT | SUBJECT | SUBJECT | SUBJECT | SUBJECT | SUBJECT | SUBJECT | SUBJECT | SUBJECT |
| | | | | | | | | | |
| DATE OF PHOTO | 7 6 | TYPE | 7, 8 | QUALITY | | CLASS | | NO. OF CARD | |
| CLASSIFICATION | OFFICIAL USE | | | CAPTIONED BY C.L. | | | | | |
| FORM 174 | OBSOLETE PREVIOUS EDITIONS | | | ONLY PHOTO ANALYSIS REPORT | | | | | |

STAT

STAT

Sanitized Copy Approved for Release 2010/08/05 : CIA-RDP88-00206R000200150006-6

PHOTO NO. 43-40N-079-25W
COUNTRY CANADA PROVINCE 43 40N 079 25W
AREA NO. 309B

[Redacted area]

DATE OF PHOTO 7, 8
TYPE QUALITY CLASS NO. OF CA
Feb 74

OFFICIAL USE ONLY CAPTIONED BY C.Z.

FORM 174 OBSOLETE PREVIOUS EDITIONS

PHOTO ANALYSIS REPORT

Sanitized Copy Approved for Release 2010/08/05 : CIA-RDP88-00206R000200150006-6

| | | | | | | | | |
|-----------------------|-------------------|---------------|-----------------|-------------------|---------|---------|---------|---------|
| Reference No. 1575130 | File No. 60029-71 | MAP REFERENCE | LATITUDE 43 40N | LONGITUDE 079 25W | | | | |
| COUNTRY CANADA | PROVINCE 309B | | | | | | | |
| AREA NO. | SUBJECT | SUBJECT | SUBJECT | SUBJECT | SUBJECT | SUBJECT | SUBJECT | SUBJECT |



STAT

| | | | | | |
|---|--------------------------|---------|--------------|-----------|--|
| 78 | | | | | |
| DATE OF PHOTO | TYPE | QUALITY | CLASS | NO. OF CA | |
| Dec 78 | | | | | |
| CLASSIFICATION | OFFICIAL USE ONLY | | CAPTIONED BY | | |
| | | | C-L | | |
| FORM 12-72 174 OBSOLETE PREVIOUS EDITIONS | PHOTO ANALYSIS RE... | | | | |

STAT

| | | | | | | | | | |
|-------------------|----------------------------|---------|-----------|-----------------------|---------|------------|---------|-----------|-------------|
| PHOTO NO. | 1579139 | LOT NO. | G-0029-81 | MAP REFERENCE | | LATITUDE | 43 | LONGITUDE | 40N 079 25W |
| COUNTRY | CANADA | | PROVINCE | 309B | | | | | |
| AREA NO. | SUBJECT | SUBJECT | SUBJECT | SUBJECT | SUBJECT | SUBJECT | SUBJECT | SUBJECT | SUBJECT |
| | | | | | | | | | |
| DATE OF PHOTO | 78 | | TYPE | QUALITY | CLASS | NO. OF CAR | | | |
| Dec. | 78 | | | | | | | | |
| CLASSIFICATION | OFFICIAL USE ONLY | | | CAPTIONED BY | | | C.L. | | |
| FORM 174 12-72 | OBSOLETE PREVIOUS EDITIONS | | | PHOTO ANALYSIS REPORT | | | | | |

STAT

STAT

| | | | | | | | | | |
|----------------|----------------------------|----------|----------|---------------------|---------|----------|---------|-----------|---------|
| PHOTO NO. | 1573140 | LOT NO. | G0029-81 | MAP REFERENCE | | LATITUDE | 32 32N | LONGITUDE | 117 01W |
| COUNTRY | MEXICO | PROVINCE | 404C | | | | | | |
| AREA NO. | SUBJECT | SUBJECT | SUBJECT | SUBJECT | SUBJECT | SUBJECT | SUBJECT | SUBJECT | SUBJECT |
| | | | | | | | | | |
| 28, 28 | | | | | | | | | |
| DATE OF PHOTO | TYPE | QUALITY | CLASS | NO. OF CARDS | | | | | |
| March 8 0 | | | | | | | | | |
| CLASSIFICATION | OFFICIAL USE ONLY | | | CAPTIONED BY | | | | | |
| FORM 12-72 174 | OBSELETE PREVIOUS EDITIONS | | | PHOTO ANALYSIS REPO | | | | | |

STAT

STAT

| | | | | | | | | |
|----------------|--------------------------|----------------------------|----------|-----------------------|--------------|---------|-----------|---------|
| INDEX NO. | 1573141 | VOL. NO. | G0029-81 | MAP REFERENCE | LATITUDE | 32 32N | LONGITUDE | 117 01W |
| COUNTRY | MEXICO | PROVINCE | 404C | | | | | |
| AREA NO. | | SUBJECT | SUBJECT | SUBJECT | SUBJECT | SUBJECT | SUBJECT | SUBJECT |
| | | | | | | | | |
| 7.8.28 | | | | | | | | |
| DATE OF PHOTO | 79 | TYPE | QUALITY | CLASS | NO. OF CARDS | | | |
| CLASSIFICATION | OFFICIAL USE ONLY | | | CAPTIONED BY CX | | | | |
| FORM 12-72 | 174 | OBSOLETE PREVIOUS EDITIONS | | PHOTO ANALYSIS REPORT | | | | |

STAT

STAT

| | | | | | | | | | |
|----------------------------|--------------|---------|----------|---------------|---------|------------|---------|-------------|---------|
| PHOTO NO. | 1573142 | LOT NO. | G0029-81 | MAP REFERENCE | | LATITUDE | 32 32N | LONGITUDE | 117 01W |
| COUNTRY | MEXICO | | | PROVINCE | 4040 | | | | |
| AREA NO. | SUBJECT | SUBJECT | SUBJECT | SUBJECT | SUBJECT | SUBJECT | SUBJECT | SUBJECT | SUBJECT |
| | | | | | | | | | |
| | | | | | | | | | |
| | | | | | | | | | |
| | | | | | | | | | |
| | | | | | | | | | |
| 7, 8, 28 | | | | | | | | | |
| DATE OF PHOTO | 7 9 | TYPE | | QUALITY | | CLASS | | NO. OF CARB | |
| CLASSIFICATION | OFFICIAL USE | | | CAPTIONED BY | | [Redacted] | | | |
| ONLY PHOTO ANALYSIS REPORT | | | | | | | | | |

STAT

STAT

| | | | | | | | | |
|----------------------------|--------------------------|--------------------------|---------|--------------|-----------|---------|---------|---------|
| COUNTRY HONDURAS | | PROVINCE 710 B | | | | | | |
| AREA NO. | SUBJECT | SUBJECT | SUBJECT | SUBJECT | SUBJECT | SUBJECT | SUBJECT | SUBJECT |
| DATE OF PHOTO | | TYPE | QUALITY | CLASS | NO. OF CA | | | |
| <i>May 76</i> | | | | | | | | |
| CLASSIFICATION | OFFICIAL USE ONLY | | | CAPTIONED BY | | | | |
| <i>May 76</i> | | | | | <i>CL</i> | | | |

STAT

STAT

| | | | | | | | | | |
|-------------------------------------|----------|---------|----------|---|-----------|----------|---------|-----------|---------|
| PHOTO NO. | 1573144 | LOT NO. | G0029-81 | MAP REFERENCE | | LATITUDE | 14 06N | LONGITUDE | 087 13W |
| COUNTRY | HONDURAS | | PROVINCE | 710 B | | | | | |
| AREA NO. | SUBJECT | SUBJECT | SUBJECT | SUBJECT | SUBJECT | SUBJECT | SUBJECT | SUBJECT | SUBJECT |
| | | | | | | | | | |
| 28 | | | | | | | | | |
| DATE OF PHOTO | | TYPE | QUALITY | CLASS | NO. OF CA | | | | |
| April 6 4 | | | | | | | | | |
| CLASSIFICATION | | | | CAPTIONED BY | | | | | |
| | | | | CZ | | | | | |
| FORM 174 OBSOLETE PREVIOUS EDITIONS | | | | OFFICIAL USE ONLY PHOTO ANALYSIS REPORT | | | | | |

STAT

STAT

Sanitized Copy Approved for Release 2010/08/05 : CIA-RDP88-00206R000200150006-6

| | | | | | | | | | |
|----------------|----------------------------|---------|-------------------|---------------|--------------|----------|---------|-----------|---------------|
| PHOTO NO. | 1573145 | LOT NO. | G-0024-81 | MAP REFERENCE | | LATITUDE | 14 06N | LONGITUDE | 087 13W |
| COUNTRY | HONDURAS | | PROVINCE | 710B | | | | | |
| AREA NO. | SUBJECT | SUBJECT | SUBJECT | SUBJECT | SUBJECT | SUBJECT | SUBJECT | SUBJECT | SUBJECT |
| | | | | | | | | | |
| DATE OF PHOTO | April 6 4 | | TYPE | 38 | QUALITY | | CLASS | | NO. OF COPIES |
| CLASSIFICATION | OFFICIAL USE ONLY | | | | CAPTIONED BY | | C.L. | | |
| FORM 174 | OBSOLETE PREVIOUS EDITIONS | | PHOTO ANALYSIS RE | | | | | | |

STAT

STAT

Sanitized Copy Approved for Release 2010/08/05 : CIA-RDP88-00206R000200150006-6

| | | | | | | | |
|-----------------------------------|----------------------------|--------------------------|---------|---------------------------|------------|---------|---------|
| COUNTRY <i>HONDURAS</i> | | PROVINCE <i>710B</i> | | | | | |
| AREA NO. | SUBJECT | SUBJECT | SUBJECT | SUBJECT | SUBJECT | SUBJECT | SUBJECT |
| DATE OF PHOTO <i>April 6 4</i> | | TYPE | QUALITY | CLASS | NO. OF CAR | | |
| CLASSIFICATION | | OFFICIAL USE ONLY | | CAPTIONED BY <i>CL</i> | | | |
| FORM 174 | OBSELETE PREVIOUS EDITIONS | PHOTO ANALYSIS RE | | | | | |

STAT

STAT

| | | | | | | |
|----------------------------|--------------------------|---------|---------|---------|---------|---------|
| COUNTRY HONDURAS | PROVINCE 710 B | | | | | |
| AREA NO. | SUBJECT | SUBJECT | SUBJECT | SUBJECT | SUBJECT | SUBJECT |

STAT

| | | | | |
|--------------------------------|------|---------|-------|--------------|
| DATE OF PHOTO Feb 73 | TYPE | QUALITY | CLASS | NO. OF CARDS |
|--------------------------------|------|---------|-------|--------------|

STAT

| | |
|----------------|-----------------------------|
| CLASSIFICATION | CAPTIONED BY C.L. |
|----------------|-----------------------------|

OFFICIAL USE ONLY

FORM 174 OBSOLETE PREVIOUS EDITIONS

PHOTO ANALYSIS REPORT

1573148

G-0029-81


14

06N 087

R3W

Sanitized Copy Approved for Release 2010/08/05 : CIA-RDP88-00206R000200150006-6

| | | | | | | | | |
|----------|---------|---------|---------|---------|---------|---------|---------|---------|
| AREA NO. | SUBJECT | SUBJECT | SUBJECT | SUBJECT | SUBJECT | SUBJECT | SUBJECT | SUBJECT |
|----------|---------|---------|---------|---------|---------|---------|---------|---------|



STAT

| | | | | |
|---------------|------|---------|-------|------------|
| DATE OF PHOTO | TYPE | QUALITY | CLASS | NO. OF CAR |
|---------------|------|---------|-------|------------|

78

| | | | | | |
|-----|---|---|--|--|--|
| Feb | 7 | 3 | | | |
|-----|---|---|--|--|--|

| | |
|----------------|--------------|
| CLASSIFICATION | CAPTIONED BY |
| | C.L. |

OFFICIAL USE ONLY

FORM 12-72 174 OBSOLETE PREVIOUS EDITIONS PHOTO ANALYSIS REI

STAT

Sanitized Copy Approved for Release 2010/08/05 : CIA-RDP88-00206R000200150006-6


| | | | | | | | | | |
|----------------|--------------|----------------------------|--------------------------|-------------------|--------------|----------|---------|-----------|---------|
| PHOTO NO. | 1573149 | REF ID | G-0024-01 | MAP REFERENCE | | LATITUDE | 14 06N | LONGITUDE | 087 13W |
| COUNTRY | HONDURAS | | PROVINCE | 710B | | | | | |
| AREA NO. | SUBJECT | SUBJECT | SUBJECT | SUBJECT | SUBJECT | SUBJECT | SUBJECT | SUBJECT | SUBJECT |
| | | | | | | | | | |
| 28 | | | | | | | | | |
| DATE OF PHOTO | 7 3 | TYPE | QUALITY | CLASS | NO. OF CARDS | | | | |
| CLASSIFICATION | OFFICIAL USE | | | CAPTIONED BY C.Z. | | | | | |
| FORM 12-72 | 174 | OBSELETE PREVIOUS EDITIONS | ONLY PHOTO ANALYSIS REPO | | | | | | |

STAT

STAT

| | | | | | | | | | |
|-------------|----------|---------|-----------|---------------|---------|----------|---------|-----------|----------|
| PROJECT NO. | 1573150 | LOT NO. | G 0029-81 | MAP REFERENCE | | LATITUDE | 14 06 N | LONGITUDE | 087 13 W |
| COUNTRY | HONDURAS | | PROVINCE | 710 B | | | | | |
| AREA NO. | SUBJECT | SUBJECT | SUBJECT | SUBJECT | SUBJECT | SUBJECT | SUBJECT | SUBJECT | SUBJECT |

STAT




| | | | | | | | | | |
|----------------|-----|--------------------------|------|--------------|--|-------|--|-----------|--|
| DATE OF PHOTO | 7 3 | TYPE | 7, 8 | QUALITY | | CLASS | | NO. OF CA | |
| CLASSIFICATION | | OFFICIAL USE ONLY | | CAPTIONED BY | | C-Z | | | |

STAT

| | | | | | | | | | | |
|-----------|----------|---------|-----------|---------------|---------|----------|---------|---------|---------|---------|
| PHOTO NO. | 1573151 | LOT NO. | G-0029-81 | MAP REFERENCE | | LATITUDE | 14 | 06N | 087 | 13W |
| COUNTRY | HONDURAS | | PROVINCE | 710 B | | | | | | |
| AREA NO. | SUBJECT | SUBJECT | SUBJECT | SUBJECT | SUBJECT | SUBJECT | SUBJECT | SUBJECT | SUBJECT | SUBJECT |

STAT

STAT



| | | | | | | | |
|-------------------|--|------|--|--------------|-------|--------------|--|
| DATE OF PHOTO | | TYPE | | QUALITY | CLASS | NO. OF CARDS | |
| Feb 73 | | | | | | | |
| CLASSIFICATION | | | | CAPTIONED BY | | | |
| OFFICIAL USE ONLY | | | | C.A. | | | |

FORM 174 OBSOLETE PREVIOUS EDITIONS

ONLY PHOTO ANALYSIS REPORT


| | | | | | | | | | | | |
|----------------|-------------------|----------------------------|----------|-----------------------|---------|------------|---------|---------|--------------|-----------|-----|
| PHOTO NO. | 1573152 | LOT NO. | G0029-81 | MAP REFERENCE | | LATITUDE | 14 | 06N | 087 | LONGITUDE | 13W |
| COUNTRY | HONDURAS | | | PROVINCE | 710B | | | | | | |
| AREA NO. | SUBJECT | SUBJECT | SUBJECT | SUBJECT | SUBJECT | SUBJECT | SUBJECT | SUBJECT | SUBJECT | SUBJECT | |
| | | | | | | | | | | | |
| | | | | | | | | | | | |
| | | | | | | | | | | | |
| | | | | | | | | | | | |
| DATE OF PHOTO | 7 Feb 73 | | TYPE | | QUALITY | | CLASS | 28 | NO. OF CARDS | | |
| CLASSIFICATION | OFFICIAL USE ONLY | | | CAPTIONED BY | | [Redacted] | | | | | |
| FORM 12-72 | 174 | OBSOLETE PREVIOUS EDITIONS | | PHOTO ANALYSIS REPORT | | | | | | | |

STAT

STAT

| | | | | | | | | | |
|-----------|----------|---------|-----------|---------------|---------|----------|---------|-----------|---------|
| PHOTO NO. | 1573153 | LOT NO. | G-0029-81 | MAP REFERENCE | | LATITUDE | 14 06N | LONGITUDE | 087 13W |
| COUNTRY | HONDURAS | | PROVINCE | 710B | | | | | |
| AREA NO. | SUBJECT | SUBJECT | SUBJECT | SUBJECT | SUBJECT | SUBJECT | SUBJECT | SUBJECT | SUBJECT |

STAT



STAT

| | | | | | | |
|----------------|--------------------------|------|---------|--------------|------------|------------|
| DATE OF PHOTO | | TYPE | QUALITY | CLASS | NO. OF CAT | [Redacted] |
| Oct. | 78 | | | | | |
| CLASSIFICATION | OFFICIAL USE ONLY | | | CAPTIONED BY | | |
| | | | | <i>C.A.</i> | | |

| | | | | | | | | | |
|----------------|----------------|----------------------------|----------|-----------------------|---------|----------|---------|--------------|---------|
| PHOTO NO. | 1573154 | LOT NO. | G0047-81 | MAP REFERENCE | | LATITUDE | 6009N | LONGITUDE | 0109W |
| COUNTRY | United Kingdom | | PROVINCE | WAC 105D | | | | | |
| AREA NO. | | SUBJECT | SUBJECT | SUBJECT | SUBJECT | SUBJECT | SUBJECT | SUBJECT | SUBJECT |
| | | L | E | R | W | I | C | K | 5 |
| | | 10 | | | | | | | |
| | | B | Y | H | A | R | B | O | R |
| | | 25 | | | | | | | |
| | | 18 | | | | | | | |
| | | 35 | | | | | | | |
| | | 40 | | | | | | | |
| | | 45 | | | | | | | |
| | | 50 | | | | | | | |
| DATE OF PHOTO | 1980 | TYPE | | QUALITY | | CLASS. | 1630 | NO. OF CARDS | SC |
| CLASSIFICATION | Copyrighted | | | CAPTIONED BY JG | | | | | |
| FORM 12-72 | 174 | OBSOLETE PREVIOUS EDITIONS | | PHOTO ANALYSIS REPORT | | | | | |

STAT

| | | | | | | |
|----------------|----------------|---------|----------|------------------|----------|--------------|
| REF ID | 1513155 | SERIAL | 60047-81 | MARK REFERENCE | LATITUDE | LONGITUDE |
| COUNTRY | United Kingdom | | PROVINCE | | | |
| AREA NO. | | SUBJECT | SUBJECT | SUBJECT | SUBJECT | SUBJECT |
| | | SUBJECT | SUBJECT | SUBJECT | SUBJECT | SUBJECT |
| | | SUBJECT | SUBJECT | SUBJECT | SUBJECT | SUBJECT |
| | | SUBJECT | SUBJECT | SUBJECT | SUBJECT | SUBJECT |
| | | SUBJECT | SUBJECT | SUBJECT | SUBJECT | SUBJECT |
| | | SUBJECT | SUBJECT | SUBJECT | SUBJECT | SUBJECT |
| | | SUBJECT | SUBJECT | SUBJECT | SUBJECT | SUBJECT |
| | | SUBJECT | SUBJECT | SUBJECT | SUBJECT | SUBJECT |
| DATE OF PHOTO | 1980 | TYPE | | QUALITY | CLASS | NO. OF CARDS |
| CLASSIFICATION | Copyrighted | | | CAPTIONED BY JFC | | |

FORM 12-72 174 OBSOLETE PREVIOUS EDITIONS PHOTO ANALYSIS REPORT

STAT

Sanitized Copy Approved for Release 2010/08/05 : CIA-RDP88-00206R000200150006-6

| | | | | | | | | | |
|----------------|----------------|----------------------------|-----------------|-----------------------|-----------------|-----------------|-----------------|-----------------|-----------------|
| PHOTO NO. | 1573156 | REF. NO. | 60047-81 | MAP REFERENCE | | LATITUDE | 5330N | LONGITUDE | 0213E |
| COUNTRY | United Kingdom | | PROVINCE | WAC 171D | | | | | |
| AREA NO. | | SUBJECT | SUBJECT | SUBJECT | SUBJECT | SUBJECT | SUBJECT | SUBJECT | SUBJECT |
| | | ⁵ M | ¹⁰ A | ¹⁵ N | ²⁰ C | ²⁵ H | ³⁰ E | ³⁵ S | ⁴⁰ T |
| | | ⁵ T | ¹⁰ E | ¹⁵ R | ²⁰ — | ²⁵ C | ³⁰ I | ³⁵ T | ⁴⁰ Y |
| | | ⁵ — | ¹⁰ — | ¹⁵ — | ²⁰ — | ²⁵ — | ³⁰ — | ³⁵ — | ⁴⁰ — |
| | | ⁵ A | ¹⁰ N | ¹⁵ D | ²⁰ — | ²⁵ — | ³⁰ — | ³⁵ — | ⁴⁰ — |
| | | ⁵ — | ¹⁰ — | ¹⁵ — | ²⁰ — | ²⁵ — | ³⁰ — | ³⁵ — | ⁴⁰ — |
| | | ⁵ — | ¹⁰ — | ¹⁵ — | ²⁰ — | ²⁵ — | ³⁰ — | ³⁵ — | ⁴⁰ — |
| | | ⁵ — | ¹⁰ — | ¹⁵ — | ²⁰ — | ²⁵ — | ³⁰ — | ³⁵ — | ⁴⁰ — |
| | | ⁵ — | ¹⁰ — | ¹⁵ — | ²⁰ — | ²⁵ — | ³⁰ — | ³⁵ — | ⁴⁰ — |
| | | ⁵ — | ¹⁰ — | ¹⁵ — | ²⁰ — | ²⁵ — | ³⁰ — | ³⁵ — | ⁴⁰ — |
| DATE OF PHOTO | | | | | 678 | | | | |
| | 1980 | | | | | | | | |
| CLASSIFICATION | Copyrighted | | | | CAPTIONED BY | EJC | | | |
| FORM 12-72 | 174 | OBSOLETE PREVIOUS EDITIONS | | PHOTO ANALYSIS REPORT | | | | | |

STAT

Sanitized Copy Approved for Release 2010/08/05 : CIA-RDP88-00206R000200150006-6

| | | | | | | | | | |
|----------------|----------------|----------------------------|-----------------------|---------------|-------------|----------|---------|-----------|---------|
| PRINTED NO. | 1573157 | LOT NO. | G0047-81 | MAP REFERENCE | NIS Gaetker | LATITUDE | 28°06'N | LONGITUDE | 17°08'W |
| COUNTRY | Canary Islands | | PROVINCE | | | | | | |
| AREA NO. | WAC 459 D | | | | | | | | |
| SUBJECT | SUBJECT | SUBJECT | SUBJECT | SUBJECT | SUBJECT | SUBJECT | SUBJECT | SUBJECT | SUBJECT |
| G O M E R A | | B | L A C K | | S | A N D Y | | | |
| B E A C H | O F | P | L A Y A | | D | E L | | | |
| N I G L E S | | | | | | | | | |
| 2 | | | | | | | | | |
| DATE OF PHOTO | TYPE | QUALITY | CLASS | NO. OF CARDS | SOU | | | | |
| 1980 | | | | | | | | | |
| CLASSIFICATION | Copyrighted | | | CAPTIONED BY | | | | | |
| | | | | E.C. | | | | | |
| FORM 12-72 | 174 | OBSELETE PREVIOUS EDITIONS | PHOTO ANALYSIS REPORT | | | | | | |

STAT

| | | | | | | | | |
|-------------------------------------|----------------------|---------------|---|--|-----------------------|---------|---------|---------|
| PHOTO NO. 1573158 | LOT NO. G0047-81 | MAP REFERENCE | LATITUDE 28°06'N 25°11'N | LONGITUDE 17°00'W 04°24'W | | | | |
| COUNTRY Canary Islands | PROVINCE WAC 455D | | | | | | | |
| AREA NO. | SUBJECT | SUBJECT | SUBJECT | SUBJECT | SUBJECT | SUBJECT | SUBJECT | SUBJECT |
| | G O M E R A | A | L O N E L Y | B A Y | | | | |
| | T H I S | 2 n d | S M A L L E S T | | | | | |
| | I S L A N D | I N | T H E | C A N A R Y | | | | |
| | G R O U P. | B A Y | C A N N O T | | | | | |
| | B E | R E A C H E D | B Y | L A N D | | | | |
| 2 | | | | | | | | |
| DATE OF PHOTO 1980 | TYPE | QUALITY | CLASS | NO. OF CARDS | | | | |
| CLASSIFICATION Copyrighted | CAPTIONED BY JC | | | | | | | |
| FORM 174 OBSOLETE PREVIOUS EDITIONS | | | | | PHOTO ANALYSIS REPORT | | | |

STAT

| | | | | | | | |
|-------------------------------------|---------|------------------------------|---------|----------------------|--------------|--------------------|---------|
| 1573160 | | MAR REFERENCE NIS Gazette | | LATITUDE 280.6N | | LONGITUDE 1706W | |
| COUNTRY Cape Verde Islands | | | | PROVINCE WAC 455D | | | |
| AREA NO. | SUBJECT | SUBJECT | SUBJECT | SUBJECT | SUBJECT | SUBJECT | SUBJECT |
| | SAN | SE | BAS | ST | IAN | DE | LA |
| | GOM | ERA | MA | IN | SQ | UA | RE |
| | OF | TOW | N | | | | |
| DATE OF PHOTO | | TYPE | QUALITY | CLASS | NO. OF CARDS | | |
| | | | | | | | |
| CLASSIFICATION | | | | CAPTIONED BY | | | |
| | | | | | | | |
| FORM 174 OBSOLETE PREVIOUS EDITIONS | | PHOTO ANALYSIS REP | | | | | |

6, 7, 28

ILLEGIB

| | | | | | | | | | |
|-------------------|---------|----------------------------|---------|--------------------|---------|---------|---------|-------------|---------|
| PAPER NO. 1573161 | | REF NO. G-0047-81 | | SERIAL NUMBER | | CAPTION | | LENGTH | |
| COUNTRY ETHIOPIA | | | | PROVINCE | | | | | |
| AREA NO. | SUBJECT | SUBJECT | SUBJECT | SUBJECT | SUBJECT | SUBJECT | SUBJECT | SUBJECT | SUBJECT |
| R | E | V | O | L | U | T | I | O | N |
| E | N | S. | V | I | L | L | A | G | E, |
| O | R | P | H | A | N | § | B | E | G |
| O | M | I | L | E | S | F | R | O | M |
| A | T | Z | I | N | A | S. | | | |
| | | | | | | | | | |
| | | | | | | | | | |
| DATE OF PHOTO | | TYPE | | QUALITY | | CLASS | | NO. OF CAR. | |
| 19 8 0 | | | | | | | | | |
| CLASSIFICATION | | | | CAPTIONED BY | | | | | |
| COPYRIGHTED | | | | Jat | | | | | |
| FORM 174 | | OBSOLETE PREVIOUS EDITIONS | | PHOTO ANALYSIS REP | | | | | |
| 12-79 | | | | | | | | | |

STAT

| | | | | | | | | | | | | | | | | | |
|----------------|-------------|----------------------------|-----------|-----------------------|---------|----------|--------------|-----------|---------|--------------|---|---|---|---|---|---|---|
| PHOTO NO. | 1573162 | FILE NO. | G-0047-81 | MAP REFERENCE | | LATITUDE | 09 02N | LONGITUDE | 38 42E | | | | | | | | |
| COUNTRY | ETHIOPIA | | PROVINCE | WAC 789X | | | | | | | | | | | | | |
| AREA NO. | | SUBJECT | SUBJECT | SUBJECT | SUBJECT | SUBJECT | SUBJECT | SUBJECT | SUBJECT | | | | | | | | |
| | A | D | D | I | S | A | B | A | B | A | C | A | V | A | L | R | Y |
| | A | R | M | E | D | W | S | P | E | A | R | S | R | I | D | E | |
| | T | H | R | O | U | G | H | R | E | V | O | L | U | T | I | O | N |
| | Y | S | Q. | 6 | T | H | A | N | N | I | V | O | F | R | E | | |
| | V | O | L | U | T | I | O | N | | | | | | | | | |
| | | | | | | | | | | | | | | | | | |
| | | | | | | | | | | | | | | | | | |
| DATE OF PHOTO | 19 | 8 | 0 | TYPE | | QUALITY | | CLASS | | NO. OF CARDS | | | | | | | |
| CLASSIFICATION | COPYRIGHTED | | | | | | CAPTIONED BY | Jar | | | | | | | | | |
| FORM 12-79 | 174 | OBSOLETE PREVIOUS EDITIONS | | PHOTO ANALYSIS REPORT | | | | | | | | | | | | | |

STAT

| | | | | | | | | | | | | | | | | | | |
|----------------|----------|----------------------------|-----------|-----------------------|----------|--------------|-----------|--------------|---|----|---|---|---|-----|---|---|---|--|
| Photo No. | 1513163 | File No. | G-0047-81 | Map Reference | Latitude | 09 02N | Longitude | 38 42E | | | | | | | | | | |
| COUNTRY | ETHIOPIA | | PROVINCE | WAC 789 D | | | | | | | | | | | | | | |
| AREA NO. | SUBJECT | SUBJECT | SUBJECT | SUBJECT | SUBJECT | SUBJECT | SUBJECT | SUBJECT | | | | | | | | | | |
| A | D | D | I | S | A | B | A | B | A | M | A | L | E | 1/2 | | | | |
| F | E | M | A | L | E | S | O | L | D | I | E | R | S | M | A | R | C | |
| H | S | I | D | E | B | Y | S | I | D | E | T | H | R | O | U | | | |
| G | H | R | E | V | O | L | U | T | I | O | N | A | R | Y | S | Q | | |
| 6 | T | H | A | N | N | I | V | O | F | R | E | V | O | L | U | T | | |
| I | O | N | | | | | | | | | | | | | | | | |
| | | | | | | | | | | 38 | | | | | | | | |
| DATE OF PHOTO | | TYPE | | QUALITY | | CLASS | | NO. OF CARDS | | | | | | | | | | |
| 19 8 0 | | | | | | | | | | | | | | | | | | |
| CLASSIFICATION | | | | | | CAPTIONED BY | | | | | | | | | | | | |
| COPYRIGHTED | | | | | | J.P. | | | | | | | | | | | | |
| FORM 12-79 174 | | OBSOLETE PREVIOUS EDITIONS | | PHOTO ANALYSIS REPORT | | | | | | | | | | | | | | |

STAT

| | | | | | | | | | | | | | | | | | | |
|----------------|-------------|----------------------------|-----------|-----------------------|---|--------------|--------|--------------|--------|---|---|---|---|---|----|---|---|---|
| PROJECT NO. | 1573164 | FILE NO. | G-0047-81 | MAP REFERENCE | | LATITUDE | 04 02N | LONGITUDE | 38 42E | | | | | | | | | |
| COUNTRY | ETHIOPIA | | PROVINCE | WAC 789D | | | | | | | | | | | | | | |
| AREA NO. | | SUBJECT | | SUBJECT | | SUBJECT | | SUBJECT | | | | | | | | | | |
| | A | D | D | I | S | A | B | A | B | A | G | I | R | L | S | O | | |
| | L | D | I | E | R | S | M | A | R | C | H | T | H | R | O | U | G | H |
| | R | E | V | O | L | U | T | I | O | N | A | R | Y | S | Q. | I | N | |
| | C | E | L | E | B | R | A | T | I | O | N | O | F | 6 | T | H | | |
| | A | N | N | I | V | O | F | E | T | H | I | O | P | I | A | N | R | |
| | E | V | O | L | U | T | I | O | N | | | | | | | | | |
| | | | | | | | | | | | | | | | | | | |
| | | | | | | | | | | | | | | | | | | |
| DATE OF PHOTO | | TYPE | | QUALITY | | CLASS | | NO. OF CARDS | | | | | | | | | | |
| | 19 | 8 | 0 | | | | | | | | | | | | | | | |
| CLASSIFICATION | COPYRIGHTED | | | | | CAPTIONED BY | JAP | | | | | | | | | | | |
| FORM 12-79 | 174 | OBSOLETE PREVIOUS EDITIONS | | PHOTO ANALYSIS REPORT | | | | | | | | | | | | | | |

STAT

| | | | | | | |
|----------------|---------------------------|-----------|-----------------------|---------------|----------|-----------|
| PROJECT NO. | 1573165 | FILE NO. | G-0047-B1 | MAP REFERENCE | ENTITLED | LONGITUDE |
| COUNTRY | ETHIOPIA | | PROVINCE | | | |
| AREA NO. | SUBJECT | SUBJECT | SUBJECT | SUBJECT | SUBJECT | SUBJECT |
| | ONE | OF | MANY | SCHOOLS | | |
| | THE | ETHIOPIAN | GOVT | | | |
| | LAIMS | TO | HAVE | SET UP | | |
| | ALL | OVER | THE | COUNTRY | | |
| | | | | | | |
| | | | | | | |
| | | | | | | |
| | | | | | | |
| DATE OF PHOTO | TYPE | QUALITY | CLASS | NO. OF CARDS | 8,9 | |
| 19 8 0 | | | | | | |
| CLASSIFICATION | COPYRIGHTED | | CAPTIONED BY | | | Jap |
| FORM 12-79 174 | ORIGINS PREVIOUS EDITIONS | | PHOTO ANALYSIS REPORT | | | |

STAT

| | | | | | | | | | | | | | | | | | |
|----------------|----------------------------|---------|---------------------|---------------|---------|-----------------------|--------------|----------------|---------|---|---|---|---|---|---|---|---|
| PHOTO NO. | 1573166 | REF ID | GI-0047-81 | MAP REFERENCE | | COORDINATE | 26 17 S | GRID REFERENCE | 27 50 E | | | | | | | | |
| COUNTRY | SOUTH AFRICA | | PROVINCE WAC 1300 B | | | | | | | | | | | | | | |
| AREA NO. | SUBJECT | SUBJECT | SUBJECT | SUBJECT | SUBJECT | SUBJECT | SUBJECT | SUBJECT | SUBJECT | | | | | | | | |
| | S | O | W | E | T | O | M | A | Y | O | R | T | H | E | B | E | H |
| | A | L | I | G | R | E | E | T | S | S | A | M | I | N | I | S | T |
| | E | R | K | O | O | R | N | H | O | F | T | O | H | O | N | O | R |
| | H | I | M | F | O | R | I | M | P | R | O | V | I | N | G | T | |
| | H | E | L | O | T | O | F | S | O | W | E | T | O | B | L | A | |
| | C | K | S | | | | | | | | | | | | | | |
| | | | | | | | | | | | | | | | | | |
| | | | | | | | | | | | | | | | | | |
| DATE OF PHOTO | 19 | 8 | 0 | TYPE | QUALITY | CLASS | NO. OF CARDS | 8, 20 | | | | | | | | | |
| CLASSIFICATION | COPYRIGHTED | | | | | CAPTIONED BY | | | Jup | | | | | | | | |
| FORM 12-79 174 | OBSOLETE PREVIOUS EDITIONS | | | | | PHOTO ANALYSIS REPORT | | | | | | | | | | | |

STAT

| | | | | | | | | | | | | | | | | | |
|----------------|--------------|----------------------------|-----------|-----------------------|--------------|--------------|---------|-----------|---------|---|---|---|---|----|----|---|---|
| IDENTIFICATION | 1573161 | SYMBOL | G-0047-81 | MAP REFERENCE | | LATITUDE | 26 17 S | LONGITUDE | 27 50 E | | | | | | | | |
| COUNTRY | SOUTH AFRICA | | PROVINCE | WAC 1300 D | | | | | | | | | | | | | |
| AREA NO. | | SUBJECT | SUBJECT | SUBJECT | SUBJECT | SUBJECT | SUBJECT | SUBJECT | SUBJECT | | | | | | | | |
| S | O | W | E | T | O | D | E | M | O | N | S | T | R | A | T | I | O |
| N | A | G | A | I | N | S | T | M | A | Y | O | R | Ⓢ | H | E | B | |
| E | H | A | L | I | F | O | R | G | I | V | I | N | G | S. | A. | | |
| M | I | N | I | S | T | E | R | F | R | E | E | D | O | M | O | F | |
| T | H | E | C | I | T | Y. | | | | | | | | | | | |
| | | | | | | | | | | 8 | | | | | | | |
| DATE OF PHOTO | | | TYPE | QUALITY | CLASS | NO. OF CARDS | | | | | | | | | | | |
| 19 8 0 | | | | | | | | | | | | | | | | | |
| CLASSIFICATION | | | | | CAPTIONED BY | | | | | | | | | | | | |
| COPYRIGHTED | | | | | Jef | | | | | | | | | | | | |
| FORM 12-79 174 | | OBSOLETE PREVIOUS EDITIONS | | PHOTO ANALYSIS REPORT | | | | | | | | | | | | | |

STAT

| | | | | | | | | | |
|-------------------------------|---------|----------------------------|---------|------------------------|---------|---------------------|---------|----------------------|---------|
| INDEX NO. 1573168 | | SERIAL NO. G-0047-81 | | MAP REFERENCE | | LATITUDE 26 17 S | | LONGITUDE 27 50 E | |
| COUNTRY SOUTH AFRICA | | | | PROVINCE WAC 1300 D | | | | | |
| AREA NO. | SUBJECT | SUBJECT | SUBJECT | SUBJECT | SUBJECT | SUBJECT | SUBJECT | SUBJECT | SUBJECT |
| S | O | W | E | T | O | (T) | R | O | U |
| E | D | A | F | T | E | R | T | O | W |
| N | Y | O | R | (T) | H | E | B | E | H |
| A | L | I | P | R | E | S | E | N | T |
| H | F | R | E | E | D | O | M | O | F |
| Y. | | | | | | | | | |
| DATE OF PHOTO | | | | | TYPE | QUALITY | CLASS | NO. OF CARDS | |
| 19 8 0 | | | | | | | 7 | | |
| CLASSIFICATION COPYRIGHTED | | | | | | CAPTIONED BY Jat | | | |
| FORM 12-79 174 | | OBSOLETE PREVIOUS EDITIONS | | PHOTO ANALYSIS REPORT | | | | | |

STAT

| | | | | | | | | |
|----------------|---------|----------------------------|-------------------|-------------------------|--------------|--|-----------|--|
| PHOTO NO. | 1573170 | REF. NO. | G-0047-81 | MAX. REFERENCE | LATITUDE | | LONGITUDE | |
| COUNTRY | ISRAEL | | PROVINCE | | | | | |
| AREA NO. | SUBJECT | | | | | | | |
| | ARAB | WOMEN | PROTEST | AGAINST THE DEPORTATION | | | | |
| | OF TWO | | WEST BANK MAYORS. | | | | | |
| 8 | | | | | | | | |
| DATE OF PHOTO | | TYPE | QUALITY | CLASS | NO. OF CARDS | | | |
| 19 80 | | | | | | | | |
| CLASSIFICATION | | | | CAPTIONED BY | | | | |
| COPYRIGHTED | | | | CTB | | | | |
| FORM 12-79 174 | | OBSOLETE PREVIOUS EDITIONS | | PHOTO ANALYSIS REPORT | | | | |

STAT

| REF ID: A1573172 | REF ID: G-0047-81 | MAP REFERENCE | LATITUDE: 34 20 N | | LONGITUDE: 62 12 E | | | | | | | | | | | | | |
|---|-------------------|----------------------------|-------------------|-----------------------|--------------------|---------|---------------|------|---------|-------|--------------|-----|--------------|--|--|------|--|--|
| COUNTRY: AFGHANISTAN | | PROVINCE: WAKHAN | | | | | | | | | | | | | | | | |
| AREA NO. | SUBJECT | SUBJECT | SUBJECT | SUBJECT | SUBJECT | SUBJECT | | | | | | | | | | | | |
| H | E | R | A | T | A | F | | | | | | | | | | | | |
| R | S | P | A | T | R | O | | | | | | | | | | | | |
| N | I | N | E | W | S | O | | | | | | | | | | | | |
| HERAT | | | AFGHAN | | SOLDIER | | | | | | | | | | | | | |
| PATROL | | | THE | | CITY | | | | | | | | | | | | | |
| NEW | | | SOVIET | | TRANSPORTER. | | | | | | | | | | | | | |
| <table border="1"> <thead> <tr> <th>DATE OF PHOTO</th> <th>TYPE</th> <th>QUALITY</th> <th>CLASS</th> <th>NO. OF CARDS</th> <th>EXR</th> </tr> </thead> <tbody> <tr> <td>PRIOR JAN 81</td> <td></td> <td></td> <td>3, 8</td> <td></td> <td></td> </tr> </tbody> </table> | | | | | | | DATE OF PHOTO | TYPE | QUALITY | CLASS | NO. OF CARDS | EXR | PRIOR JAN 81 | | | 3, 8 | | |
| DATE OF PHOTO | TYPE | QUALITY | CLASS | NO. OF CARDS | EXR | | | | | | | | | | | | | |
| PRIOR JAN 81 | | | 3, 8 | | | | | | | | | | | | | | | |
| CLASSIFICATION: COPYRIGHTED | | | AUTHORITY: CIB | | | | | | | | | | | | | | | |
| FORM 12-79 174 | | OBSOLETE PREVIOUS EDITIONS | | PHOTO ANALYSIS REPORT | | | | | | | | | | | | | | |

STAT

| | | | | | | | | | |
|-----------------|-------------|----------------------------|-----------|-----------------------|--------------|--------------|---------|-----------|---------|
| PHOTO NO. | 1573175 | LOT NO. | G-0047-81 | MAP REFERENCE | | LATITUDE | 34 20 N | LONGITUDE | 62 12 E |
| COUNTRY | AFGHANISTAN | | | PROVINCE | WAC 430A | | | | |
| AREA NO. | | SUBJECT | | SUBJECT | | SUBJECT | | SUBJECT | |
| | HERAT | | | THE | | JAM | | MOSQ | |
| | WEILIN | | | SHIA | | MOSLEM | | AR | |
| | EA | | | | | | | | |
| DATE OF PHOTO | | TYPE | QUALITY | CLASS | NO. OF CARDS | | | | |
| Prior Jan 19 81 | | | | | 7, 10 | | | | |
| CLASSIFICATION | | | | COPYRIGHTED | | CAPTIONED BY | | | |
| | | | | | | C.B. | | | |
| FORM 12-79 | 174 | OBSOLETE PREVIOUS EDITIONS | | PHOTO ANALYSIS REPORT | | | | | |

STAT

| | | | | | | | | | |
|----------------|----------------------------|---------|-----------------------|---------------------|---------|----------|---------|--------------|---------|
| IDENT NO. | 1573177 | LOT NO. | G-0047-81 | MAP REFERENCE | | LATITUDE | 34 20 N | LONGITUDE | 62 12 E |
| COUNTRY | AFGHANISTAN | | PROVINCE | WAC 430A | | | | | |
| AREA NO. | SUBJECT | SUBJECT | SUBJECT | SUBJECT | SUBJECT | SUBJECT | SUBJECT | SUBJECT | SUBJECT |
| | H E R A T | A | T Y P I C A L | (F) R I | | | | | |
| | D A Y | I N | T H E | H E R A T | B A Z | | | | |
| | A A R, | | | | | | | | |
| DATE OF PHOTO | 7, 8, 10 | TYPE | | QUALITY | | CLASS | | NO. OF CARDS | |
| | 19 81 | | | | | | | | |
| CLASSIFICATION | COPYRIGHTED | | | CAPTIONED BY C.A.B. | | | | | |
| FORM 12-79 174 | OBSOLETE PREVIOUS EDITIONS | | PHOTO ANALYSIS REPORT | | | | | | |

STAT

| | | | | | | | | |
|---|--------------------------|----------------------|-----------------------------------|----------------------|--------------|---------|---------|---------|
| IDENTIFICATION NUMBER 1573178 | FILE NUMBER G-0047-81 | MAX REFERENCE 34 | EASTING 31 N | LONGITUDE 69 12 E | | | | |
| COUNTRY AFGHANISTAN | | PROVINCE WAC 431A | | | | | | |
| AREA NO. | SUBJECT | SUBJECT | SUBJECT | SUBJECT | SUBJECT | SUBJECT | SUBJECT | SUBJECT |
| K A B U L | (T) H E | M I C R O R I A V O | N A P A R T M E N T C O M P L E X | | | | | |
| W H E R E T H E R U S S I A N S L I V E | | | | | | | | |
| DATE OF PHOTO Prior JAN 19 8 | | TYPE | QUALITY | CLASS 7, 8, 10 | NO. OF CARDS | STAT | | |
| CLASSIFICATION COPYRIGHTED | | | | CAPTIONED BY CIB | | | | |

FORM 12-79 174 OBSOLETE PREVIOUS EDITIONS

PHOTO ANALYSIS REPORT

| | | | | | | | | |
|---|-----------------------|---------------|---------------------------------|----------------------|---------|---------|---------|---------|
| Roll No. 1573180 | File No. G-0047-81 | MAP REFERENCE | LATITUDE 34 31 N | LONGITUDE 69 12 E | | | | |
| COUNTRY AFGHANISTAN | PROVINCE WAR 431A | | | | | | | |
| AREA NO. | SUBJECT | SUBJECT | SUBJECT | SUBJECT | SUBJECT | SUBJECT | SUBJECT | SUBJECT |
| K A B U L | (Y) O U N G | A F G H A N | M E N B E I N G E X H O R T E D | | | | | |
| TO JOIN GOVERNMENT FORCES TO FIGHT THE REBELS | | | | | | | | |
| 8 | | | | | | | | |
| DATE OF PHOTO | TYPE | QUALITY | CLASS | NO. OF CARDS | | | | |
| KABUL 11/8 | | | | | | | | |
| CLASSIFICATION COPYRIGHTED | | | | CAPTIONED BY CTB | | | | |

STAT

FORM 12-79 174

OBSOLETE PREVIOUS EDITIONS

PHOTO ANALYSIS REPORT

| | | | | | | | | |
|----------------|-------------|----------|--------------|--------------|---------|---------|---------|---------|
| United Kingdom | | PROVINCE | | | | | | |
| AREA NO. | SUBJECT | SUBJECT | SUBJECT | SUBJECT | SUBJECT | SUBJECT | SUBJECT | SUBJECT |
| | TORNADO | | INTERDICTOR | | | | | |
| | (STRIKE | | VERSION) | | | | | |
| | KING | | OVER | | | | | |
| | | | WALE | | | | | |
| | | | S | | | | | |
| DATE OF PHOTO | TYPE | QUALITY | CLASS | NO. OF CARDS | BOU | | | |
| 1980 | | | 320 | | | | | |
| CLASSIFICATION | Copyrighted | | CAPTIONED BY | | | | | |
| | | | GC | | | | | |

STAT

| | | | | | | |
|----------------|----------------|---------|--------------|---------------|----------|-----------|
| FILE NO. | 1513105 | TERM | G0047-81 | MAP REFERENCE | LATITUDE | LONGITUDE |
| COUNTRY | United Kingdom | | PROVINCE | | | |
| AREA NO. | SUBJECT | SUBJECT | SUBJECT | SUBJECT | SUBJECT | SUBJECT |
| | RAIF | TORNADO | INTERDICT | | | |
| | TOR | OVER | THE | PEAK | DIT | |
| | STRICT | | | | | |
| DATE OF PHOTO | TYPE | QUALITY | CLASS | NO. OF CARDS | SQUAD | |
| 1980 | | | 320 | | | |
| CLASSIFICATION | Copyrighted | | CAPTIONED BY | | | |
| | | | etc | | | |

STAT

PHOTO ANALYSIS REPORT

| | | | | | | | | |
|----------------------------------|---------|--------------|---------|---------|--------------|---------|---------|---------|
| Country <i>United Kingdom</i> | | Province | | | | | | |
| Area No. | Subject | Subject | Subject | Subject | Subject | Subject | Subject | Subject |
| | 5 | | 10 | | 15 | | | |
| | 25 | | 30 | | 35 | | 40 | |
| | 45 | | 50 | | | | | |
| Date of Photo | | Type | Quality | Class | No. of Cards | Source | | |
| 1980 | | | | 320 | | | | |
| Classification | | Captioned by | | | | | | |
| Copyrighted | | EJC | | | | | | |

STAT

PHOTO ANALYSIS REPORT

| | | | | | | | | |
|--|---------------------|---------------|----------|-----------|---------|---------|---------|---------|
| PHOTO NO. 1573187 | LOT NO. 60647-81 | MAP REFERENCE | LATITUDE | LONGITUDE | | | | |
| COUNTRY Haiti | PROVINCE | | | | | | | |
| AREA NO. | SUBJECT | SUBJECT | SUBJECT | SUBJECT | SUBJECT | SUBJECT | SUBJECT | SUBJECT |
| | 5 | 10 | 15 | 20 | 25 | 30 | 35 | 40 |
| | 45 | 50 | | | | | | |
| R I A F P H A N T O M T O R N A D O W I T H M I S S I L E S | | | | | | | | |
| DATE OF PHOTO 1980 | | | | | | | | |
| TYPE 320 | | | | | | | | |
| QUALITY | | | | | | | | |
| CLASSR | | | | | | | | |
| NO. OF CARDS | | | | | | | | |
| SOURCE | | | | | | | | |
| CLASSIFICATION Confidential | | | | | | | | |
| CAPTIONED BY etc | | | | | | | | |

STAT

PHOTO ANALYSIS REPORT

FORM 174 OBSOLETE PREVIOUS EDITIONS

| | | | | | | | | |
|------------------------|-------------------------|----------------------|-----------|----------------|-----------|----------------|----------|---------|
| REF ID: 157310H | FILE NO: C-11-81 | MAP REFERENCE | LATITUDE | LONGITUDE | | | | |
| COUNTRY | | PROVINCE | | | | | | |
| AREA NO. | SUBJECT | SUBJECT | SUBJECT | SUBJECT | SUBJECT | SUBJECT | SUBJECT | SUBJECT |
| | 5 | L I G H T | 10 | N I N G | 15 | F R O M | B | |
| | 25 | I N B R O O K | 30 | | 35 | | | |
| | 45 | | 50 | | | | | |
| 320 | | | | | | | | |
| DATE OF PHOTO | TYPE | QUALITY | CLASS | NO. OF CARDS | | | | |
| | | | | | | | | |
| CLASSIFICATION | CAPTIONED BY | | | | | | | |
| | | | | | | | | |

ILLEGIB

PHOTO ANALYSIS REPORT

FORM 174 OBSOLETE PREVIOUS EDITIONS 12-72

| | | | | | | | |
|-------------------------------|---------------|---------------|--------------------|-----------|---------------|----------|-----------|
| 1571189 | | 1 MI MM | 60047-81 | | MAP REFERENCE | LATITUDE | LONGITUDE |
| COUNTRY United Kingdom | | | PROVINCE | | | | |
| AREA NO. | SUBJECT | SUBJECT | SUBJECT | SUBJECT | SUBJECT | SUBJECT | SUBJECT |
| | N I M R O I D | A N T I - | S U B M A R I N E | | | | |
| | E I A C | P O W E R E D | B Y | 4 | R O | | |
| | L L S I - | R O Y A L C E | S P E Y | E N G I N | | | |
| | E S | | | | | | |
| DATE OF PHOTO | | TYPE | QUALITY | CLASS | NO. OF CARDS | 80 | |
| 1980 | | | | | | | |
| CLASSIFICATION Copyrighted | | | CAPTIONED BY JC | | | | |

STAT

PHOTO ANALYSIS REPORT

| | | | | | | | | | | | |
|----------------|----------------|---------|--------------|---------------|----------|-----------|-----------|--------------|--|------|--|
| PHOTO NO. | 1573190 | LOT NO. | G0047-81 | MAP REFERENCE | LATITUDE | LONGITUDE | | | | | |
| COUNTRY | United Kingdom | | PROVINCE | | | | | | | | |
| AREA NO. | SUBJECT | SUBJECT | SUBJECT | SUBJECT | SUBJECT | SUBJECT | | | | | |
| | 5 | 10 | 15 | 20 | 25 | 30 | | | | | |
| | 35 | 40 | 45 | 50 | 55 | 60 | | | | | |
| | 65 | 70 | 75 | 80 | 85 | 90 | | | | | |
| | 95 | 100 | 105 | 110 | 115 | 120 | | | | | |
| | 125 | 130 | 135 | 140 | 145 | 150 | | | | | |
| | 155 | 160 | 165 | 170 | 175 | 180 | | | | | |
| | 185 | 190 | 195 | 200 | 205 | 210 | | | | | |
| | 215 | 220 | 225 | 230 | 235 | 240 | | | | | |
| | 245 | 250 | 255 | 260 | 265 | 270 | | | | | |
| | 275 | 280 | 285 | 290 | 295 | 300 | | | | | |
| | 305 | 310 | 315 | 320 | 325 | 330 | | | | | |
| | 335 | 340 | 345 | 350 | 355 | 360 | | | | | |
| | 365 | 370 | 375 | 380 | 385 | 390 | | | | | |
| | 395 | 400 | 405 | 410 | 415 | 420 | | | | | |
| | 425 | 430 | 435 | 440 | 445 | 450 | | | | | |
| | 455 | 460 | 465 | 470 | 475 | 480 | | | | | |
| | 485 | 490 | 495 | 500 | 505 | 510 | | | | | |
| | 515 | 520 | 525 | 530 | 535 | 540 | | | | | |
| | 545 | 550 | 555 | 560 | 565 | 570 | | | | | |
| | 575 | 580 | 585 | 590 | 595 | 600 | | | | | |
| | 605 | 610 | 615 | 620 | 625 | 630 | | | | | |
| | 635 | 640 | 645 | 650 | 655 | 660 | | | | | |
| | 665 | 670 | 675 | 680 | 685 | 690 | | | | | |
| | 695 | 700 | 705 | 710 | 715 | 720 | | | | | |
| | 725 | 730 | 735 | 740 | 745 | 750 | | | | | |
| | 755 | 760 | 765 | 770 | 775 | 780 | | | | | |
| | 785 | 790 | 795 | 800 | 805 | 810 | | | | | |
| | 815 | 820 | 825 | 830 | 835 | 840 | | | | | |
| | 845 | 850 | 855 | 860 | 865 | 870 | | | | | |
| | 875 | 880 | 885 | 890 | 895 | 900 | | | | | |
| | 905 | 910 | 915 | 920 | 925 | 930 | | | | | |
| | 935 | 940 | 945 | 950 | 955 | 960 | | | | | |
| | 965 | 970 | 975 | 980 | 985 | 990 | | | | | |
| | 995 | 1000 | | | | | | | | | |
| DATE OF PHOTO | 1980 | TYPE | | QUALITY | | CLASS | 3, 16, 20 | NO. OF CARDS | | SOUR | |
| CLASSIFICATION | Copyrighted | | CAPTIONED BY | | JC | | | | | | |

STAT

| | | | | | | |
|-------------|----------------|---------|----------|---------------|----------|-----------|
| PICTURE NO. | 1573192 | LOT NO. | C0047-81 | MAR REFERENCE | LATITUDE | LONGITUDE |
| COUNTRY | United Kingdom | | PROVINCE | | | |
| AREA NO. | SUBJECT | SUBJECT | SUBJECT | SUBJECT | SUBJECT | SUBJECT |
| | S | H | R | R | O | T |
| | E | A | I | E | V | H |
| | A | S | C | H | E | A |
| | N | H | A | N | L | |
| | G | L | C | H | E | |
| | L | I | A | N | L | |
| | S | H | C | H | E | |
| | E | N | A | N | L | |
| | N | G | C | H | E | |
| | I | S | A | N | L | |
| | H | H | C | H | E | |
| | A | R | A | N | L | |
| | R | R | C | H | E | |
| | I | I | A | N | L | |
| | E | E | C | H | E | |
| | R | R | A | N | L | |
| | I | R | C | H | E | |
| | E | R | A | N | L | |
| | O | R | C | H | E | |
| | O | V | A | N | L | |
| | V | E | C | H | E | |
| | R | E | A | N | L | |
| | T | H | C | H | E | |
| | H | I | A | N | L | |
| | I | N | C | H | E | |
| | N | G | A | N | L | |
| | L | I | C | H | E | |
| | S | H | A | N | L | |
| | E | N | C | H | E | |
| | N | G | A | N | L | |
| | I | S | C | H | E | |
| | H | H | A | N | L | |
| | A | R | C | H | E | |
| | R | R | A | N | L | |
| | I | I | C | H | E | |
| | E | E | A | N | L | |
| | R | R | C | H | E | |
| | E | R | A | N | L | |
| | O | V | C | H | E | |
| | O | V | A | N | L | |
| | R | E | C | H | E | |
| | T | H | A | N | L | |
| | H | I | C | H | E | |
| | I | N | A | N | L | |
| | N | G | C | H | E | |
| | L | I | A | N | L | |
| | S | H | C | H | E | |
| | E | N | A | N | L | |
| | N | G | C | H | E | |
| | I | S | A | N | L | |
| | H | H | C | H | E | |
| | A | R | A | N | L | |
| | R | R | C | H | E | |
| | I | I | A | N | L | |
| | E | E | C | H | E | |
| | R | R | A | N | L | |
| | E | R | C | H | E | |
| | O | V | A | N | L | |
| | O | V | C | H | E | |
| | R | E | A | N | L | |
| | T | H | C | H | E | |
| | H | I | A | N | L | |
| | I | N | C | H | E | |
| | N | G | A | N | L | |
| | L | I | C | H | E | |
| | S | H | A | N | L | |
| | E | N | C | H | E | |
| | N | G | A | N | L | |
| | I | S | C | H | E | |
| | H | H | A | N | L | |
| | A | R | C | H | E | |
| | R | R | A | N | L | |
| | I | I | C | H | E | |
| | E | E | A | N | L | |
| | R | R | C | H | E | |
| | E | R | A | N | L | |
| | O | V | C | H | E | |
| | O | V | A | N | L | |
| | R | E | C | H | E | |
| | T | H | A | N | L | |
| | H | I | C | H | E | |
| | I | N | A | N | L | |
| | N | G | C | H | E | |
| | L | I | A | N | L | |
| | S | H | C | H | E | |
| | E | N | A | N | L | |
| | N | G | C | H | E | |
| | I | S | A | N | L | |
| | H | H | C | H | E | |
| | A | R | A | N | L | |
| | R | R | C | H | E | |
| | I | I | A | N | L | |
| | E | E | C | H | E | |
| | R | R | A | N | L | |
| | E | R | C | H | E | |
| | O | V | A | N | L | |
| | O | V | C | H | E | |
| | R | E | A | N | L | |
| | T | H | C | H | E | |
| | H | I | A | N | L | |
| | I | N | C | H | E | |
| | N | G | A | N | L | |
| | L | I | C | H | E | |
| | S | H | A | N | L | |
| | E | N | C | H | E | |
| | N | G | A | N | L | |
| | I | S | C | H | E | |
| | H | H | A | N | L | |
| | A | R | C | H | E | |
| | R | R | A | N | L | |
| | I | I | C | H | E | |
| | E | E | A | N | L | |
| | R | R | C | H | E | |
| | E | R | A | N | L | |
| | O | V | C | H | E | |
| | O | V | A | N | L | |
| | R | E | C | H | E | |
| | T | H | A | N | L | |
| | H | I | C | H | E | |
| | I | N | A | N | L | |
| | N | G | C | H | E | |
| | L | I | A | N | L | |
| | S | H | C | H | E | |
| | E | N | A | N | L | |
| | N | G | C | H | E | |
| | I | S | A | N | L | |
| | H | H | C | H | E | |
| | A | R | A | N | L | |
| | R | R | C | H | E | |
| | I | I | A | N | L | |
| | E | E | C | H | E | |
| | R | R | A | N | L | |
| | E | R | C | H | E | |
| | O | V | A | N | L | |
| | O | V | C | H | E | |
| | R | E | A | N | L | |
| | T | H | C | H | E | |
| | H | I | A | N | L | |
| | I | N | C | H | E | |
| | N | G | A | N | L | |
| | L | I | C | H | E | |
| | S | H | A | N | L | |
| | E | N | C | H | E | |
| | N | G | A | N | L | |
| | I | S | C | H | E | |
| | H | H | A | N | L | |
| | A | R | C | H | E | |
| | R | R | A | N | L | |
| | I | I | C | H | E | |
| | E | E | A | N | L | |
| | R | R | C | H | E | |
| | E | R | A | N | L | |
| | O | V | C | H | E | |
| | O | V | A | N | L | |
| | R | E | C | H | E | |
| | T | H | A | N | L | |
| | H | I | C | H | E | |
| | I | N | A | N | L | |
| | N | G | C | H | E | |
| | L | I | A | N | L | |
| | S | H | C | H | E | |
| | E | N | A | N | L | |
| | N | G | C | H | E | |
| | I | S | A | N | L | |
| | H | H | C | H | E | |
| | A | R | A | N | L | |
| | R | R | C | H | E | |
| | I | I | A | N | L | |
| | E | E | C | H | E | |
| | R | R | A | N | L | |
| | E | R | C | H | E | |
| | O | V | A | N | L | |
| | O | V | C | H | E | |
| | R | E | A | N | L | |
| | T | H | C | H | E | |
| | H | I | A | N | L | |
| | I | N | C | H | E | |
| | N | G | A | N | L | |
| | L | I | A | N | L | |
| | S | H | C | H | E | |
| | E | N | A | N | L | |
| | N | G | C | H | E | |
| | I | S | A | N | L | |
| | H | H | C | H | E | |
| | A | R | A | N | L | |
| | R | R | C | H | E | |
| | I | I | A | N | L | |
| | E | E | C | H | E | |
| | R | R | A | N | L | |
| | E | R | C | H | E | |
| | O | V | A | N | L | |
| | O | V | C | H | E | |
| | R | E | A | N | L | |
| | T | H | C | H | E | |
| | H | I | A | N | L | |
| | I | N | C | H | E | |
| | N | G | A | N | L | |
| | L | I | A | N | L | |
| | S | H | C | H | E | |
| | E | N | A | N | L | |
| | N | G | C | H | E | |
| | I | S | A | N | L | |
| | H | H | C | H | E | |
| | A | R | A | N | L | |
| | R | R | C | H | E | |
| | I | I | A | N | L | |
| | E | E | C | H | E | |
| | R | R | A | N | L | |
| | E | R | C | H | E | |
| | O | V | A | N | L | |
| | O | V | C | H | E | |
| | R | E | A | N | L | |
| | T | H | C | H | E | |
| | H | I | A | N | L | |
| | I | N | C | H | E | |
| | N | G | A | N | L | |
| | L | I | A | N | L | |
| | S | H | C | H | E | |
| | E | N | A | N | L | |
| | N | G | C | H | E | |
| | I | S | A | N | L | |
| | H | H | C | H | E | |
| | A | R | A | N | L | |
| | R | R | C | H | E | |
| | I | I | A | N | L | |
| | E | E | C | H | E | |
| | R | R | A | N | L | |
| | E | R | C | H | E | |
| | O | V | A | N | L | |
| | O | V | C | H | E | |
| | R | E | A | N | L | |
| | T | H | C | H | E | |
| | H | I | A | N | L | |
| | I | N | C | H | E | |
| | N | G | A | N | L | |
| | L | I | A | N | L | |
| | S | H | C | H | E | |
| | E | N | A | N | L | |
| | N | G | C | H | E | |
| | I | S | A | N | L | |
| | H | H | C | H | E | |
| | A | R | A | N | L | |
| | R | R | C | H | E | |
| | I | I | A | N | L | |
| | E | E | C | H | E | |
| | R | R | A | N | L | |
| | E | R | C | H | E | |
| | O | V | A | N | L | |
| | O | V | C | H | E | |
| | R | E | A | N | L | |
| | T | H | C | H | E | |
| | H | I | A | N | L | |
| | I | N | C | H | E | |
| | N | G | A | N | L | |
| | L | I | A | N | L | |
| | S | H | C | H | E | |
| | E | N | A | N | L | |
| | | | | | | |

| | | | | | | | | |
|-------------------------------------|-----------------------|---------------|---------------|-----------------|-------------|---------|---------|---------|
| DATE OF PHOTO | 15/J194 | | MAP REFERENCE | LATITUDE | LONGITUDE | | | |
| COUNTRY | | | PROVINCE | | | | | |
| AREA NO. | SUBJECT | SUBJECT | SUBJECT | SUBJECT | SUBJECT | SUBJECT | SUBJECT | SUBJECT |
| | RIA F | CAN B E R R A | U S E D | P R | | | | |
| | T M A R T L Y | A S | A T | T R A I N I N G | | | | |
| | G A C | T O R | A S | A N | E L E C T R | | | |
| | O N I C | C O U N T E R | M E A S U R E | | | | | |
| | A / C | | | | | | | |
| DATE OF PHOTO | TYPE | QUALITY | CLASS | NO. OF | | | | |
| | | | 37D | | | | | |
| CLASSIFICATION | CAPTIONED BY | | | | | | | |
| FORM 174 OBSOLETE PREVIOUS EDITIONS | PHOTO ANALYSIS REPORT | | | | | | | |

ILLEGIB