

Declassified in Part - Sanitized Copy Approved for Release 2012/04/30 :
CIA-RDP88-00206R000200140012-0

PHOTO NO.	1571491	DATE	5-11-20-80	MAP REFERENCE		LATITUDE	16 47N	LONGITUDE	096 10E
COUNTRY	BURMA		PROVINCE	677D					
AREA NO.	SUBJECT	SUBJECT	SUBJECT	SUBJECT	SUBJECT	SUBJECT	SUBJECT	SUBJECT	SUBJECT

STAT

DATE OF PHOTO	TYPE	QUALITY	CLASS	NO. OF COPS
Oct. 17 5				
CLASSIFICATION	OFFICIAL USE ONLY		CAPTIONED BY	

FORM 174 OBSOLETE PREVIOUS EDITIONS

PHOTO ANALYSIS REPORT

STAT

Declassified in Part - Sanitized Copy Approved for Release 2012/04/30 :
CIA-RDP88-00206R000200140012-0

Declassified in Part - Sanitized Copy Approved for Release 2012/04/30 :
CIA-RDP88-00206R000200140012-0

PHOTO NO.	1571498	REF. NO.	5-11-20-80	MAP REFERENCE		LATITUDE	16 47 N	LONGITUDE	096 10 E
COUNTRY	BURMA		PROVINCE	677D					
AREA NO.	SUBJECT	SUBJECT	SUBJECT	SUBJECT	SUBJECT	SUBJECT	SUBJECT	SUBJECT	SUBJECT

STAT

DATE OF PHOTO		TYPE	QUALITY	CLASS	NO. OF CARDS	[Redacted]
Oct.	7 5					
CLASSIFICATION	OFFICIAL USE ONLY			CAPTIONED BY		

STAT

FORM 174 OBSOLETE PREVIOUS EDITIONS

PHOTO ANALYSIS REPORT

Declassified in Part - Sanitized Copy Approved for Release 2012/04/30 :
CIA-RDP88-00206R000200140012-0

Declassified in Part - Sanitized Copy Approved for Release 2012/04/30 :
CIA-RDP88-00206R000200140012-0

PHOTO NO.	1571499	LOT NO.	G1120-80	MAR REFERENCE		LATITUDE	16 47 N	LONGITUDE	096 10 E
COUNTRY	BURMA		PROVINCE	677D					
AREA NO.	SUBJECT	SUBJECT	SUBJECT	SUBJECT	SUBJECT	SUBJECT	SUBJECT	SUBJECT	SUBJECT

STAT

DATE OF PHOTO	TYPE	QUALITY	CLAS	NO. OF CAR	
Oct. 7 5			28		
CLASSIFICATION	OFFICIAL USE ONLY		CAPTIONED BY		
			Cat-		

STAT

FORM 174 OBSOLETE PREVIOUS EDITIONS

PHOTO ANALYSIS REPORT

Declassified in Part - Sanitized Copy Approved for Release 2012/04/30 :
CIA-RDP88-00206R000200140012-0

Declassified in Part - Sanitized Copy Approved for Release 2012/04/30 :
CIA-RDP88-00206R000200140012-0

GRID REF	1571500	DATE	6/12/60	GRID REF	16	71N	016	10L
COUNTRY	BURMA		PROVINCE	677D				
AREA NO.	SUBJECT	SUBJECT	SUBJECT	SUBJECT	SUBJECT	SUBJECT	SUBJECT	SUBJECT

STAT

DATE OF PHOTO	TYPE	QUALITY	CLASS	NO. OF CAR	ILLEGIB
at					
CLASSIFICATION	OFFICIAL USE ONLY		CAPTIONED BY		
FORM 12-72	174	OBSOLETE PREVIOUS EDITIONS	PHOTO ANALYSIS REPORT		

Declassified in Part - Sanitized Copy Approved for Release 2012/04/30 :
CIA-RDP88-00206R000200140012-0

Declassified in Part - Sanitized Copy Approved for Release 2012/04/30 :
CIA-RDP88-00206R000200140012-0

PHOTO NO.	1571501	LOT NO.	G1120-80	MAP REFERENCE		LATITUDE	16 41N	LONGITUDE	076 10E
COUNTRY	BURMA		PROVINCE	677D					
AREA NO.	SUBJECT	SUBJECT	SUBJECT	SUBJECT	SUBJECT	SUBJECT	SUBJECT	SUBJECT	SUBJECT

STAT

DATE OF PHOTO		TYPE	QUALITY	CLASS	NO. OF CARDS	[Redacted]
Oct.	75					
CLASSIFICATION	OFFICIAL USE ONLY			CAPTIONED BY		

FORM 12-72 174 OBSOLETE PREVIOUS EDITIONS

STAT

Declassified in Part - Sanitized Copy Approved for Release 2012/04/30 :
CIA-RDP88-00206R000200140012-0

Declassified in Part - Sanitized Copy Approved for Release 2012/04/30 :
CIA-RDP88-00206R000200140012-0

PHOTO NO. 1571502 | DATE NO. 6/120-80 | MAP REFERENCE | LATITUDE 16 47N | LONGITUDE 096 10E

COUNTRY BURMA | PROVINCE 679D

AREA NO. | SUBJECT | SUBJECT | SUBJECT | SUBJECT | SUBJECT | SUBJECT | SUBJECT | SUBJECT

STAT

7.8
DATE OF PHOTO | TYPE | QUALITY | CLASS | NO. OF CARDS
Oct 75

STAT

CLASSIFICATION | OFFICIAL USE ONLY | CAPTIONED BY C.J.

FORM 174 OBSOLETE PREVIOUS EDITIONS | ONLY PHOTO ANALYSIS REPORT

Declassified in Part - Sanitized Copy Approved for Release 2012/04/30 :
CIA-RDP88-00206R000200140012-0

Declassified in Part - Sanitized Copy Approved for Release 2012/04/30 :
CIA-RDP88-00206R000200140012-0

PHOTO NO.	1571503	LOT NO.	G-1120-80	MAP REFERENCE		LATITUDE	16 47N	LONGITUDE	096 10E
COUNTRY	BURMA		PROVINCE						
			677D						
AREA NO.	SUBJECT	SUBJECT	SUBJECT	SUBJECT	SUBJECT	SUBJECT	SUBJECT	SUBJECT	SUBJECT

STAT

DATE OF PHOTO		TYPE	QUALITY	CLASS	NG. OF CARDS
Oct. 75					
CLASSIFICATION			CAPTIONED BY		
			C.F.		
FORM 174 OBSOLETE PREVIOUS EDITIONS		PHOTO ANALYSIS REPORT			

OFFICIAL USE ONLY

STAT

Declassified in Part - Sanitized Copy Approved for Release 2012/04/30 :
CIA-RDP88-00206R000200140012-0

Declassified in Part - Sanitized Copy Approved for Release 2012/04/30 :
CIA-RDP88-00206R000200140012-0

PHOTO NO.	1571504	LOT NO.	G-1120-80	MAP REFERENCE		LATITUDE	16 41N	LONGITUDE	106 10E
COUNTRY	BURMA		PROVINCE	677D					
AREA NO.	SUBJECT	SUBJECT	SUBJECT	SUBJECT	SUBJECT	SUBJECT	SUBJECT	SUBJECT	SUBJECT

STAT

DATE OF PHOTO	TYPE	QUALITY	CLASS	NO. OF C
Oct 7 1950			38	
CLASSIFICATION	OFFICIAL USE ONLY		CAPTIONED BY	
			CL	

STAT

FORM 12-72 174 OBSOLETE PREVIOUS EDITIONS

PHOTO ANALYSIS REPORT

Declassified in Part - Sanitized Copy Approved for Release 2012/04/30 :
CIA-RDP88-00206R000200140012-0

Declassified in Part - Sanitized Copy Approved for Release 2012/04/30 :
CIA-RDP88-00206R000200140012-0

PHOTO NO. 1571505	LOT NO. 6/120-80	MAP REFERENCE	LATITUDE 16 47N		LONGITUDE 109 10E		
COUNTRY BURMA		PROVINCE 677D					
AREA NO.	SUBJECT	SUBJECT	SUBJECT	SUBJECT	SUBJECT	SUBJECT	SUBJECT

STAT

DATE OF PHOTO 04 26	TYPE	QUALITY	CLASS 7.8	NO. OF CARDS	[Redacted]
CLASSIFICATION	OFFICIAL USE ONLY		CAPTIONED BY [Signature]		
FORM 174 12-72	OBSOLETE PREVIOUS EDITIONS		PHOTO ANALYSIS REPORT		

ILLEGIB

Declassified in Part - Sanitized Copy Approved for Release 2012/04/30 :
CIA-RDP88-00206R000200140012-0

Declassified in Part - Sanitized Copy Approved for Release 2012/04/30 :
CIA-RDP88-00206R000200140012-0

PHOTO NO.	1571506	LOT NO.	E 1120-80	MAP REFERENCE		LATITUDE	16 47N	LONGITUDE	096 10E
COUNTRY	BURMA		PROVINCE	677D					
AREA NO.	SUBJECT	SUBJECT	SUBJECT	SUBJECT	SUBJECT	SUBJECT	SUBJECT	SUBJECT	SUBJECT

STAT

DATE OF PHOTO	TYPE	QUALITY	CLASS	NO. OF CAR
Oct 75				
CLASSIFICATION	OFFICIAL USE ONLY		CAPTIONED BY	
			C.L.	

STAT

FORM 12-72 174 OBSOLETE PREVIOUS EDITIONS PHOTO ANALYSIS REPORT

Declassified in Part - Sanitized Copy Approved for Release 2012/04/30 :
CIA-RDP88-00206R000200140012-0

Declassified in Part - Sanitized Copy Approved for Release 2012/04/30 :
CIA-RDP88-00206R000200140012-0

PHOTO NO.	1571507	LOT NO.	G/1120-80	MAP REFERENCE		LATITUDE	16 47N	LONGITUDE	096 10E
COUNTRY	BURMA		PROVINCE	677D					
AREA NO.	SUBJECT	SUBJECT	SUBJECT	SUBJECT	SUBJECT	SUBJECT	SUBJECT	SUBJECT	SUBJECT

STAT

DATE OF PHOTO	TYPE	QUALITY	CLASS	NO. OF CARDS	
Oct 25					
CLASSIFICATION	OFFICIAL USE ONLY		CAPTIONED BY		
			C.L.		

FORM 12-72 174 OBSOLETE PREVIOUS EDITIONS PHOTO ANALYSIS REPORT

STAT

Declassified in Part - Sanitized Copy Approved for Release 2012/04/30 :
CIA-RDP88-00206R000200140012-0

Declassified in Part - Sanitized Copy Approved for Release 2012/04/30 :
CIA-RDP88-00206R000200140012-0

PHOTO NO.	1571508	LOT NO.	E-1120-80	MAP REFERENCE		LATITUDE	16 41N	LONGITUDE	076 10E
COUNTRY	BURMA		PROVINCE	677D					
AREA NO.	SUBJECT	SUBJECT	SUBJECT	SUBJECT	SUBJECT	SUBJECT	SUBJECT	SUBJECT	SUBJECT

STAT

DATE OF PHOTO		TYPE	QUALITY	CLASS	NO. OF CARDS
Oct.	75				
CLASSIFICATION			CAPTIONED BY.		
OFFICIAL USE ONLY			[Signature]		
FORM 174 OBSOLETE PREVIOUS EDITIONS PHOTO ANALYSIS REPORT					

STAT

Declassified in Part - Sanitized Copy Approved for Release 2012/04/30 :
CIA-RDP88-00206R000200140012-0

Declassified in Part - Sanitized Copy Approved for Release 2012/04/30 :
CIA-RDP88-00206R000200140012-0

PHOTO NO.	1571509	LOT NO.	G-1120-80	MAP REFERENCE		LATITUDE	16 47N	LONGITUDE	096 10E
-----------	---------	---------	-----------	---------------	--	----------	--------	-----------	---------

COUNTRY	BURMA	PROVINCE	677D
---------	-------	----------	------

AREA NO.	SUBJECT	SUBJECT	SUBJECT	SUBJECT	SUBJECT	SUBJECT	SUBJECT	SUBJECT
----------	---------	---------	---------	---------	---------	---------	---------	---------

[Empty area for photo analysis notes]								
---------------------------------------	--	--	--	--	--	--	--	--

STAT

DATE OF PHOTO	TYPE	QUALITY	CLASS	NO. OF CAR
Oct 75				
CLASSIFICATION	OFFICIAL USE ONLY			CAPTIONED BY
				CS

FORM 174 OBSOLETE PREVIOUS EDITIONS PHOTO ANALYSIS RE

STAT

Declassified in Part - Sanitized Copy Approved for Release 2012/04/30 :
CIA-RDP88-00206R000200140012-0

Declassified in Part - Sanitized Copy Approved for Release 2012/04/30 :
CIA-RDP88-00206R000200140012-0

PHOTO NO.	1571510	LOT NO.	G-1120-80	MAP REFERENCE		LATITUDE	16 47N	LONGITUDE	096 10E
COUNTRY	BURMA		PROVINCE	677D					
AREA NO.	SUBJECT	SUBJECT	SUBJECT	SUBJECT	SUBJECT	SUBJECT	SUBJECT	SUBJECT	SUBJECT

STAT

DATE OF PHOTO	TYPE	QUALITY	CLASS	NO. OF CARD
Oct 75			3.8	
CLASSIFICATION	OFFICIAL USE ONLY		CAPTIONED BY	
			CT	

STAT

FORM 12-72 174 OBSOLETE PREVIOUS EDITIONS PHOTO ANALYSIS REPORT

Declassified in Part - Sanitized Copy Approved for Release 2012/04/30 :
CIA-RDP88-00206R000200140012-0

Declassified in Part - Sanitized Copy Approved for Release 2012/04/30 :
CIA-RDP88-00206R000200140012-0

PHOTO NO.	1571512	LOT NO.	G1120-80	MAP REFERENCE		LATITUDE	16 47N	LONGITUDE	046 10E
COUNTRY	BURMA		PROVINCE	677D					
AREA NO.	SUBJECT	SUBJECT	SUBJECT	SUBJECT	SUBJECT	SUBJECT	SUBJECT	SUBJECT	SUBJECT

STAT

DATE OF PHOTO		TYPE	QUALITY	CLASS	NO. OF CARDS	CAPTIONED BY	[Signature]
Oct	75						
CLASSIFICATION		OFFICIAL USE ONLY					

STAT

FORM 12-72 174 OBSOLETE PREVIOUS EDITIONS PHOTO ANALYSIS REPORT

Declassified in Part - Sanitized Copy Approved for Release 2012/04/30 :
CIA-RDP88-00206R000200140012-0

Declassified in Part - Sanitized Copy Approved for Release 2012/04/30 :
CIA-RDP88-00206R000200140012-0

PHOTO NO.	1571513	LOT NO.	G-1120-80	MAP REFERENCE		LATITUDE	16 47N	LONGITUDE	096 10E
COUNTRY	BURMA			PROVINCE	6770				
AREA NO.	SUBJECT	SUBJECT	SUBJECT	SUBJECT	SUBJECT	SUBJECT	SUBJECT	SUBJECT	SUBJECT

STAT

DATE OF PHOTO	TYPE	QUALITY	CLASS	NO. OF COPIES	[Redacted]
Oct 75					
CLASSIFICATION	OFFICIAL USE ONLY			CAPTIONED BY	
				cd-	

STAT

Declassified in Part - Sanitized Copy Approved for Release 2012/04/30 :
CIA-RDP88-00206R000200140012-0

Declassified in Part - Sanitized Copy Approved for Release 2012/04/30 :
CIA-RDP88-00206R000200140012-0

FILE NO.	1571514	REF. NO.	G-1120-115	MAP REFERENCE		LATITUDE	16 47N	LONGITUDE	096 10E
COUNTRY	BURMA		PROVINCE	6770					
AREA NO.		SUBJECT							

STAT

DATE OF PHOTO		TYPE	QUALITY	CLASS	NO. OF CARDS
Oct.	75				
CLASSIFICATION			CAPTIONED BY		
OFFICIAL USE			CAL		

STAT

FORM 174 OBSOLETE PREVIOUS EDITIONS

ONLY PHOTO ANALYSIS REPORT

Declassified in Part - Sanitized Copy Approved for Release 2012/04/30 :
CIA-RDP88-00206R000200140012-0

Declassified in Part - Sanitized Copy Approved for Release 2012/04/30 :
CIA-RDP88-00206R000200140012-0

PHOTO NO	1571515	LOT NO.	G/120-80	MAP REFERENCE		LATITUDE	16 47N	LONGITUDE	096 10E
COUNTRY	BURMA		PROVINCE	6770					
AREA NO.	SUBJECT	SUBJECT	SUBJECT	SUBJECT	SUBJECT	SUBJECT	SUBJECT	SUBJECT	SUBJECT

STAT

2,8

DATE OF PHOTO	TYPE	QUALITY	CLASS	NO. OF CARD
Oct 75				
CLASSIFICATION	OFFICIAL USE ONLY		CAPTIONED BY	
			CS	

FORM 12-72 174 OBSOLETE PREVIOUS EDITIONS PHOTO ANALYSIS REPORT

STAT

Declassified in Part - Sanitized Copy Approved for Release 2012/04/30 :
CIA-RDP88-00206R000200140012-0

Declassified in Part - Sanitized Copy Approved for Release 2012/04/30 :
CIA-RDP88-00206R000200140012-0

PHOTO NO.	1571516	LOT NO.	G-1120-70	MAP REFERENCE		LATITUDE	16 47N	LONGITUDE	096 10E
COUNTRY	BURMA		PROVINCE	677D					
AREA NO.	SUBJECT	SUBJECT	SUBJECT	SUBJECT	SUBJECT	SUBJECT	SUBJECT	SUBJECT	SUBJECT

STAT

DATE OF PHOTO		TYPE	QUALITY	CLAS	NO. OF CAR
12-72				7,8	
CLASSIFICATION	OFFICIAL USE ONLY		CAPTIONED BY		
FORM 12-72	174	OBSOLETE PREVIOUS EDITIONS			
PHOTO ANALYSIS REPORT					

STAT

Declassified in Part - Sanitized Copy Approved for Release 2012/04/30 :
CIA-RDP88-00206R000200140012-0

Declassified in Part - Sanitized Copy Approved for Release 2012/04/30 :
CIA-RDP88-00206R000200140012-0

PHOTO NO.	1571517	LOT NO.	G-1120-80	MAP REFERENCE		LATITUDE	16 47N	LONGITUDE	096 10E
COUNTRY	BURMA			PROVINCE	677D				
AREA NO.	SUBJECT	SUBJECT	SUBJECT	SUBJECT	SUBJECT	SUBJECT	SUBJECT	SUBJECT	SUBJECT

STAT

DATE OF PHOTO	TYPE	QUALITY	CLASS	NO. OF CARD
Oct 75			7,8	
CLASSIFICATION	OFFICIAL USE ONLY		CAPTIONED BY	
			C.L.	

STAT

FORM 174 OBSOLETE PREVIOUS EDITIONS

PHOTO ANALYSIS REPORT

Declassified in Part - Sanitized Copy Approved for Release 2012/04/30 :
CIA-RDP88-00206R000200140012-0

Declassified in Part - Sanitized Copy Approved for Release 2012/04/30 :
CIA-RDP88-00206R000200140012-0

PHOTO NO	1571518	REF ID	G-1120-60	MAP REFERENCE		LATITUDE	16 47N	LONGITUDE	098 10E
COUNTRY	BURMA		PROVINCE	677D					
AREA NO.	SUBJECT	SUBJECT	SUBJECT	SUBJECT	SUBJECT	SUBJECT	SUBJECT	SUBJECT	SUBJECT

STAT

DATE OF PHOTO	TYPE	QUALITY	CLASS	NO. OF CARDS	[Redacted]
Oct. 75					
CLASSIFICATION	OFFICIAL USE ONLY		CAPTIONED BY	[Redacted]	
			[Signature]		

PHOTO ANALYSIS REPORT

STAT

Declassified in Part - Sanitized Copy Approved for Release 2012/04/30 :
CIA-RDP88-00206R000200140012-0

Declassified in Part - Sanitized Copy Approved for Release 2012/04/30 :
CIA-RDP88-00206R000200140012-0

PHOTO NO	1571519	LOG NO	G/1120-80	MAN REFERENCE	14	4 IN	1986	10E
COUNTRY	BURMA		PROVINCE	677D				
AREA NO.	SUBJECT	SUBJECT	SUBJECT	SUBJECT	SUBJECT	SUBJECT	SUBJECT	SUBJECT

STAT

DATE OF PHOTO	TYPE	QUALITY	CLASS	NO. OF CARDS
Oct. 75			38	
CLASSIFICATION	OFFICIAL USE ONLY		CAPTIONED BY	
			C.F.	
FORM 12-72 174	OBSOLETE PREVIOUS EDITIONS PHOTO ANALYSIS REPORT			

STAT

Declassified in Part - Sanitized Copy Approved for Release 2012/04/30 :
CIA-RDP88-00206R000200140012-0

Declassified in Part - Sanitized Copy Approved for Release 2012/04/30 :
CIA-RDP88-00206R000200140012-0

PHOTO NO.	1571520	LOT NO.	G/1120-80	MAP REFERENCE		LATITUDE	16 47N	LONGITUDE	096 10E
COUNTRY	BURMA		PROVINCE	677D					
AREA NO.	SUBJECT	SUBJECT	SUBJECT	SUBJECT	SUBJECT	SUBJECT	SUBJECT	SUBJECT	SUBJECT

STAT

DATE OF PHOTO		TYPE	QUALITY	CLASS	NO. OF CARDS	[Redacted]
Oct.	75					
CLASSIFICATION		OFFICIAL USE ONLY		CAPTIONED BY		
				C.L.		

STAT

Declassified in Part - Sanitized Copy Approved for Release 2012/04/30 :
CIA-RDP88-00206R000200140012-0

Declassified in Part - Sanitized Copy Approved for Release 2012/04/30 :
CIA-RDP88-00206R000200140012-0

PHOTO NO.	1571521	LOT NO.	G-1120-80	MAP REFERENCE		LATITUDE	16 47N	LONGITUDE	096 10E
COUNTRY	BURMA		PROVINCE	677D					
AREA NO.	SUBJECT	SUBJECT	SUBJECT	SUBJECT	SUBJECT	SUBJECT	SUBJECT	SUBJECT	SUBJECT

STAT

DATE OF PHOTO		TYPE	QUALITY	CLASS	NO. OF CAR	[Redacted]
Oct	7					
CLASSIFICATION	OFFICIAL USE ONLY		CAPTIONED BY			

FORM 12-72 174 OBSOLETE PREVIOUS EDITIONS

STAT

Declassified in Part - Sanitized Copy Approved for Release 2012/04/30 :
CIA-RDP88-00206R000200140012-0

Declassified in Part - Sanitized Copy Approved for Release 2012/04/30 :
CIA-RDP88-00206R000200140012-0

PHOTO NO.	1571522	LOT NO.	G-1120-80	MAP REFERENCE		LATITUDE	16	47N	LONGITUDE	09E	10E
COUNTRY	BURMA			PROVINCE	A77D						
AREA NO.	SUBJECT	SUBJECT	SUBJECT	SUBJECT	SUBJECT	SUBJECT	SUBJECT	SUBJECT	SUBJECT	SUBJECT	

STAT

DATE OF PHOTO	TYPE	QUALITY	CLASS	NO. OF CARDS	[REDACTED]
Oct 75					
CLASSIFICATION	OFFICIAL USE ONLY		CAPTIONED BY		
			CZ		

STAT

FORM 12-72 174 OBSOLETE PREVIOUS EDITIONS

PHOTO ANALYSIS REPORT

Declassified in Part - Sanitized Copy Approved for Release 2012/04/30 :
CIA-RDP88-00206R000200140012-0

Declassified in Part - Sanitized Copy Approved for Release 2012/04/30 :
CIA-RDP88-00206R000200140012-0

PHOTO NO. 1571523	LIST NO. 6-1120-80	MAP REFERENCE	LATITUDE 16	LONGITUDE 47N 096 10E			
COUNTRY BURMA	PROVINCE 677D						
AREA NO.	SUBJECT	SUBJECT	SUBJECT	SUBJECT	SUBJECT	SUBJECT	SUBJECT

STAT

DATE OF PHOTO		TYPE	QUALITY	CLASS	NO. OF CARD
Oct	75				
CLASSIFICATION			CAPTIONED BY		
OFFICIAL USE ONLY			C.A.		
FORM 174 OBSOLETE PREVIOUS EDITIONS			PHOTO ANALYSIS REPORT		

STAT

Declassified in Part - Sanitized Copy Approved for Release 2012/04/30 :
CIA-RDP88-00206R000200140012-0

Declassified in Part - Sanitized Copy Approved for Release 2012/04/30 :
CIA-RDP88-00206R000200140012-0

PHOTO NO.	1571524	FILE NO.	6770-80	MAP REFERENCE		LATITUDE	10	LONGITUDE	91N 046 10E
COUNTRY	BURMA		PROVINCE						
			6770						
AREA NO.	SUBJECT	SUBJECT	SUBJECT	SUBJECT	SUBJECT	SUBJECT	SUBJECT	SUBJECT	SUBJECT

STAT

DATE OF PHOTO		TYPE	QUALITY	CLASS	NC. OF CARDS
Oct.	75				
CLASSIFICATION		OFFICIAL USE ONLY		CAPTIONED BY	
				C.S.	

STAT

FORM 12-72 174 OBSOLETE PREVIOUS EDITIONS

PHOTO ANALYSIS REPORT

Declassified in Part - Sanitized Copy Approved for Release 2012/04/30 :
CIA-RDP88-00206R000200140012-0

Declassified in Part - Sanitized Copy Approved for Release 2012/04/30 :
CIA-RDP88-00206R000200140012-0

PHOTO NO	1571525	LOT NO	G-1120-80	MAP REFERENCE		LATITUDE	16 47N	LONGITUDE	096 10E
COUNTRY	BURMA		PROVINCE	6770					
AREA NO.	SUBJECT	SUBJECT	SUBJECT	SUBJECT	SUBJECT	SUBJECT	SUBJECT	SUBJECT	SUBJECT

STAT

DATE OF PHOTO	TYPE	QUALITY	CLASS	NO. OF CARDS
Oct 75				
CLASSIFICATION	OFFICIAL USE ONLY		CAPTIONED BY	
			CL	

STAT

FORM 174 OBSOLETE PREVIOUS EDITIONS
ONLY PHOTO ANALYSIS REPORT

Declassified in Part - Sanitized Copy Approved for Release 2012/04/30 :
CIA-RDP88-00206R000200140012-0

Declassified in Part - Sanitized Copy Approved for Release 2012/04/30 :
CIA-RDP88-00206R000200140012-0

PHOTO NO.	1571526	LOT NO.	G1120-80	MAP REFERENCE		LATITUDE	16	47N	LONGITUDE	096	10E
COUNTRY	BURMA		PROVINCE	677D							
AREA NO.	SUBJECT	SUBJECT	SUBJECT	SUBJECT	SUBJECT	SUBJECT	SUBJECT	SUBJECT	SUBJECT	SUBJECT	

STAT

DATE OF PHOTO		TYPE	QUALITY	CLASS	NO. OF CA
Oct	75				
CLASSIFICATION	OFFICIAL USE ONLY			CAPTIONED BY	
				C.L.	

STAT

FORM 174 OBSOLETE PREVIOUS EDITIONS

PHOTO ANALYSIS REPORT

Declassified in Part - Sanitized Copy Approved for Release 2012/04/30 :
CIA-RDP88-00206R000200140012-0

Declassified in Part - Sanitized Copy Approved for Release 2012/04/30 :
CIA-RDP88-00206R000200140012-0

PHOTO NO. 1571527	LOT NO. 61120-70	MAP REFERENCE	LATITUDE 16° 41' N	LONGITUDE 96° 10' E				
COUNTRY BURMA	PROVINCE 677D							
AREA NO.	SUBJECT	SUBJECT	SUBJECT	SUBJECT	SUBJECT	SUBJECT	SUBJECT	SUBJECT

STAT

7, 8, 19

DATE OF PHOTO	TYPE	QUALITY	CLASS	NO. OF CARDS

CLASSIFICATION: *Conf*

OFFICIAL USE ONLY

CAPTIONED BY: *C.S.*

PHOTO ANALYSIS REPORT

STAT

Declassified in Part - Sanitized Copy Approved for Release 2012/04/30 :
CIA-RDP88-00206R000200140012-0

Declassified in Part - Sanitized Copy Approved for Release 2012/04/30 :
CIA-RDP88-00206R000200140012-0

PHOTO NO.	1571528	LOI NO.	61120-80	MAP REFERENCE		LATITUDE	16 41N	LONGITUDE	096 10E
COUNTRY	BURMA		PROVINCE	677D					
AREA NO.	SUBJECT	SUBJECT	SUBJECT	SUBJECT	SUBJECT	SUBJECT	SUBJECT	SUBJECT	SUBJECT

STAT

DATE OF PHOTO		TYPE	QUALITY	CLASS	NO. OF CARDS	[REDACTED]
Oct	75					
CLASSIFICATION	OFFICIAL USE ONLY			CAPTIONED BY		
				C.A.		

STAT

PHOTO ANALYSIS REPORT

Declassified in Part - Sanitized Copy Approved for Release 2012/04/30 :
CIA-RDP88-00206R000200140012-0

Declassified in Part - Sanitized Copy Approved for Release 2012/04/30 :
CIA-RDP88-00206R000200140012-0

PHOTO NO.	1571529	LOT NO.	G-1120-80	MAP REFERENCE		LATITUDE	16 47N	LONGITUDE	096 10E
COUNTRY	BURMA			PROVINCE	677D				
AREA NO.	SUBJECT	SUBJECT	SUBJECT	SUBJECT	SUBJECT	SUBJECT	SUBJECT	SUBJECT	SUBJECT

STAT

DATE OF PHOTO		TYPE	QUALITY	CLASS	NO. OF CARDS	[Redacted]
Oct	75					
CLASSIFICATION	OFFICIAL USE ONLY			CAPTIONED BY	E.A.	
FORM 12-72	174	OBSOLETE PREVIOUS EDITIONS	PHOTO ANALYSIS REPORT			

STAT

Declassified in Part - Sanitized Copy Approved for Release 2012/04/30 :
CIA-RDP88-00206R000200140012-0

Declassified in Part - Sanitized Copy Approved for Release 2012/04/30 :
CIA-RDP88-00206R000200140012-0

PHOTO NO.	1571530	LOT NO.	G-1120-80	MAP REFERENCE		LATITUDE	16° 47' N	LONGITUDE	096° 10E
COUNTRY	BURMA		PROVINCE	677D					
AREA NO.	SUBJECT	SUBJECT	SUBJECT	SUBJECT	SUBJECT	SUBJECT	SUBJECT	SUBJECT	SUBJECT

STAT

DATE OF PHOTO	TYPE	QUALITY	CLASS	NO. OF CARDS	[Redacted]
Oct 75					
CLASSIFICATION	OFFICIAL USE ONLY		CAPTIONED BY	C.F.	

STAT

FORM 12-72 174 OBSOLETE PREVIOUS EDITIONS

PHOTO ANALYSIS REPORT

Declassified in Part - Sanitized Copy Approved for Release 2012/04/30 :
CIA-RDP88-00206R000200140012-0

Declassified in Part - Sanitized Copy Approved for Release 2012/04/30 :
CIA-RDP88-00206R000200140012-0

PHOTO NO.	1571531	LOT NO.	G1120-80	MAR REFERENCE		LATITUDE	16 47N	LONGITUDE	096 10E										
COUNTRY	BURMA		PROVINCE	677D															
AREA NO.	SUBJECT	SUBJECT	SUBJECT	SUBJECT	SUBJECT	SUBJECT	SUBJECT	SUBJECT	SUBJECT										
DATE OF PHOTO	Type		QUALITY	CLASS	NO. OF CARD														
Oct 75																			
CLASSIFICATION	OFFICIAL USE ONLY			CAPTIONED BY		C.L.													
FORM 12-72 174	OBSOLETE PREVIOUS EDITIONS		PHOTO ANALYSIS REPORT																

STAT

STAT

Declassified in Part - Sanitized Copy Approved for Release 2012/04/30 :
CIA-RDP88-00206R000200140012-0

Declassified in Part - Sanitized Copy Approved for Release 2012/04/30 :
CIA-RDP88-00206R000200140012-0

PHOTO NO.	1571532	LOT NO.	G1120-70	MAP REFERENCE		LATITUDE	16 41N	LONGITUDE	096 10E
COUNTRY	BURMA		PROVINCE	677D					
AREA NO.	SUBJECT	SUBJECT	SUBJECT	SUBJECT	SUBJECT	SUBJECT	SUBJECT	SUBJECT	SUBJECT

STAT

DATE OF PHOTO	TYPE	QUALITY	CLASS	NO. OF CARDS	5
Oct 75			28		
CLASSIFICATION	OFFICIAL USE ONLY		CAPTIONED BY C.A.		
FORM 12-72 174	OBSOLETE PREVIOUS EDITIONS		PHOTO ANALYSIS REPORT		



STAT

Declassified in Part - Sanitized Copy Approved for Release 2012/04/30 :
CIA-RDP88-00206R000200140012-0

Declassified in Part - Sanitized Copy Approved for Release 2012/04/30 :
CIA-RDP88-00206R000200140012-0

PHOTO NO.	1571533	LOT NO.	G1120-80	MAP REFERENCE		LATITUDE	16 47N	LONGITUDE	096 10E
COUNTRY	BURMA	PROVINCE	677D						
AREA NO.	SUBJECT	SUBJECT	SUBJECT	SUBJECT	SUBJECT	SUBJECT	SUBJECT	SUBJECT	SUBJECT

STAT



DATE OF PHOTO		TYPE	QUALITY	CLASS	NO. OF CARDS	SC
Oct	75					
CLASSIFICATION	OFFICIAL USE ONLY			CAPTIONED BY	[Redacted]	
FORM 174	OBSOLETE PREVIOUS EDITIONS		PHOTO ANALYSIS REPORT			

STAT

Declassified in Part - Sanitized Copy Approved for Release 2012/04/30 :
CIA-RDP88-00206R000200140012-0

Declassified in Part - Sanitized Copy Approved for Release 2012/04/30 :
CIA-RDP88-00206R000200140012-0

PHOTO NO	1571534	LOT NO	G/120-80	MAP REFERENCE		LATITUDE	16 47N	LONGITUDE	096 10E
COUNTRY	BURMA		PROVINCE	677D					
AREA NO.	SUBJECT	SUBJECT	SUBJECT	SUBJECT	SUBJECT	SUBJECT	SUBJECT	SUBJECT	SUBJECT

STAT

DATE OF PHOTO			TYPE	QUALITY	CLASS	NO. OF CARDS
Oct	7	5				
CLASSIFICATION				CAPTIONED BY		
OFFICIAL USE ONLY				C.L.		

STAT

FORM 12-72 174 OBSOLETE PREVIOUS EDITIONS

PHOTO ANALYSIS REPORT

Declassified in Part - Sanitized Copy Approved for Release 2012/04/30 :
CIA-RDP88-00206R000200140012-0

Declassified in Part - Sanitized Copy Approved for Release 2012/04/30 :
CIA-RDP88-00206R000200140012-0

PHOTO NO.	1571535	LOT NO.	G/120-80	MAP REFERENCE		LATITUDE	16 47N	LONGITUDE	096 10E
COUNTRY	BURMA		PROVINCE	677D					
AREA NO.	SUBJECT	SUBJECT	SUBJECT	SUBJECT	SUBJECT	SUBJECT	SUBJECT	SUBJECT	SUBJECT

STAT

DATE OF PHOTO	TYPE	QUALITY	CLASS	NO. OF CARDS
Oct 75			28	
CLASSIFICATION	OFFICIAL USE		CAPTIONED BY	
			[Signature]	

STAT

FORM 174 OBSOLETE PREVIOUS EDITIONS

ONLY PHOTO ANALYSIS REPORT

Declassified in Part - Sanitized Copy Approved for Release 2012/04/30 :
CIA-RDP88-00206R000200140012-0

Declassified in Part - Sanitized Copy Approved for Release 2012/04/30 :
CIA-RDP88-00206R000200140012-0

PHOTO NO.	1571536	LOT NO.	51120-80	MAP REFERENCE		LATITUDE	16 47N	LONGITUDE	096 10E
COUNTRY	BURMA		PROVINCE	677D					
AREA NO.	SUBJECT	SUBJECT	SUBJECT	SUBJECT	SUBJECT	SUBJECT	SUBJECT	SUBJECT	SUBJECT

STAT

DATE OF PHOTO		TYPE	QUALITY	CLASS	NO. OF CARDS	[Redacted]
Oct.	75					
CLASSIFICATION	OFFICIAL USE ONLY		CAPTIONED BY			
FORM 12-72	174	OBSOLETE PREVIOUS EDITIONS	PHOTO ANALYSIS REPC			

STAT

Declassified in Part - Sanitized Copy Approved for Release 2012/04/30 :
CIA-RDP88-00206R000200140012-0

Declassified in Part - Sanitized Copy Approved for Release 2012/04/30 :
CIA-RDP88-00206R000200140012-0

PHOTO NO.	1571537	LOT NO.	G-1120-80	MAP REFERENCE		LATITUDE	15 47N	LONGITUDE	096 10E
COUNTRY	BURMA		PROVINCE	677D					
AREA NO.	SUBJECT	SUBJECT	SUBJECT	SUBJECT	SUBJECT	SUBJECT	SUBJECT	SUBJECT	SUBJECT

STAT

DATE OF PHOTO		TYPE	QUALITY	CLASS	NO. OF CAR
Oct.	75				
CLASSIFICATION			CAPTIONED BY		
OFFICIAL USE			C.L.		

STAT

FORM 174 OBSOLETE PREVIOUS EDITIONS
ONLY PHOTO ANALYSIS REPORT

Declassified in Part - Sanitized Copy Approved for Release 2012/04/30 :
CIA-RDP88-00206R000200140012-0

Declassified in Part - Sanitized Copy Approved for Release 2012/04/30 :
CIA-RDP88-00206R000200140012-0

PHOTO NO. 1571538	DATE 6/20-80	MAP REFERENCE	LATITUDE 16	LONGITUDE 77W 096 10E				
COUNTRY BURMA	PROVINCE 677D							
AREA NO.	SUBJECT	SUBJECT	SUBJECT	SUBJECT	SUBJECT	SUBJECT	SUBJECT	SUBJECT

STAT

DATE OF PHOTO	TYPE	QUALITY	CLASS	NO. OF CARDS	[REDACTED]
Oct 75					
CLASSIFICATION	OFFICIAL USE ONLY		CAPTIONED BY C.L.		

STAT

FORM 12-72 174 OBSOLETE PREVIOUS EDITIONS

PHOTO ANALYSIS REPORT

Declassified in Part - Sanitized Copy Approved for Release 2012/04/30 :
CIA-RDP88-00206R000200140012-0

Declassified in Part - Sanitized Copy Approved for Release 2012/04/30 :
CIA-RDP88-00206R000200140012-0

PHOTO NO.	1571539	LOG. NO.	G-1120-80	MAP REFERENCE		LATITUDE	16 47N	LONGITUDE	096 10E
COUNTRY	BURMA		PROVINCE	677D					
AREA NO.	SUBJECT	SUBJECT	SUBJECT	SUBJECT	SUBJECT	SUBJECT	SUBJECT	SUBJECT	SUBJECT

STAT

DATE OF PHOTO		TYPE	QUALITY	CLASS	NO. OF CARDS	[Redacted]
Oct.	75					
CLASSIFICATION		OFFICIAL USE ONLY		CAPTIONED BY		
FORM 174 OBSOLETE PREVIOUS EDITIONS		PHOTO ANALYSIS REPORT				

STAT

Declassified in Part - Sanitized Copy Approved for Release 2012/04/30 :
CIA-RDP88-00206R000200140012-0

Declassified in Part - Sanitized Copy Approved for Release 2012/04/30 :
CIA-RDP88-00206R000200140012-0

PHOTO NO.	1571540	REF. NO.	6-1120-80	MAP REFERENCE	16	COORDINATES	4 7N 076 10E
COUNTRY	BURMA		PROVINCE	6770			
AREA NO.	SUBJECT	SUBJECT	SUBJECT	SUBJECT	SUBJECT	SUBJECT	SUBJECT

[Empty Subject Field]							
-----------------------	--	--	--	--	--	--	--

[Empty Subject Field]							
-----------------------	--	--	--	--	--	--	--

DATE OF PHOTO		TYPE	QUALITY	CLASS	NO. OF CARD
Oct.	75				
CLASSIFICATION				CAPTIONED BY	
OFFICIAL USE				C.L.	

FORM 174 OBSOLETE PREVIOUS EDITIONS
ONLY PHOTO ANALYSIS REPORT

STAT

STAT

Declassified in Part - Sanitized Copy Approved for Release 2012/04/30 :
CIA-RDP88-00206R000200140012-0

Declassified in Part - Sanitized Copy Approved for Release 2012/04/30 :
CIA-RDP88-00206R000200140012-0

PHOTO NO. 1571541	LOT NO. G-1120-80	MAP REFERENCE	LATITUDE 16 47N	LONGITUDE 096 10E				
COUNTRY BURMA	PROVINCE 677D							
AREA NO.	SUBJECT	SUBJECT	SUBJECT	SUBJECT	SUBJECT	SUBJECT	SUBJECT	SUBJECT

STAT

DATE OF PHOTO Oct 7 5	TYPE	QUALITY	CLASS	NO. OF CARDS
CLASSIFICATION	CAPTIONED BY Ed.			
FORM 12-72 174 OBSOLETE PREVIOUS EDITIONS	PHOTO ANALYSIS REPORT			

OFFICIAL USE ONLY

STAT

Declassified in Part - Sanitized Copy Approved for Release 2012/04/30 :
CIA-RDP88-00206R000200140012-0

Declassified in Part - Sanitized Copy Approved for Release 2012/04/30 :
CIA-RDP88-00206R000200140012-0

PHOTO NO.	1571542	LOT NO.	G-1120-80	MAP REFERENCE		LATITUDE	16° 41' N	LONGITUDE	101° 10' E
COUNTRY	BURMA			PROVINCE	677D				
AREA NO.	SUBJECT	SUBJECT	SUBJECT	SUBJECT	SUBJECT	SUBJECT	SUBJECT	SUBJECT	SUBJECT

STAT

DATE OF PHOTO		TYPE	QUALITY	CLASS	NO. OF CARDS
Oct.	75				
CLASSIFICATION	OFFICIAL USE ONLY			CAPTIONED BY	
				CA	

STAT

Declassified in Part - Sanitized Copy Approved for Release 2012/04/30 :
CIA-RDP88-00206R000200140012-0

Declassified in Part - Sanitized Copy Approved for Release 2012/04/30 :
CIA-RDP88-00206R000200140012-0

PHOTO NO.	1571543	LOT NO.	G 1120-80	MAP REFERENCE		LATITUDE	16 47N	LONGITUDE	096 10E
COUNTRY	BURMA		PROVINCE	6770					
AREA NO.	SUBJECT	SUBJECT	SUBJECT	SUBJECT	SUBJECT	SUBJECT	SUBJECT	SUBJECT	SUBJECT

STAT

DATE OF PHOTO	TYPE	QUALITY	CLASS	NO. OF CARDS
Oct 75				
CLASSIFICATION	OFFICIAL USE ONLY		CAPTIONED BY	
			CA	

STAT

FORM 174 OBSOLETE PREVIOUS EDITIONS

ONLY PHOTO ANALYSIS REPORT

Declassified in Part - Sanitized Copy Approved for Release 2012/04/30 :
CIA-RDP88-00206R000200140012-0

Declassified in Part - Sanitized Copy Approved for Release 2012/04/30 :
CIA-RDP88-00206R000200140012-0

PHOTO NO.	1571544	LOT NO.	5/120-80	MAP REFERENCE		LATITUDE	16 47N	LONGITUDE	096 10E
COUNTRY	BURMA		PROVINCE	677D					
AREA NO.	SUBJECT	SUBJECT	SUBJECT	SUBJECT	SUBJECT	SUBJECT	SUBJECT	SUBJECT	SUBJECT

STAT

DATE OF PHOTO		TYPE	QUALITY	CLASS	NO. OF CARDS
Oct	75				
CLASSIFICATION		OFFICIAL USE ONLY		CAPTIONED BY	
				CL	
FORM 12-72 174 OBSOLETE PREVIOUS EDITIONS		PHOTO ANALYSIS REPORT			

STAT

Declassified in Part - Sanitized Copy Approved for Release 2012/04/30 :
CIA-RDP88-00206R000200140012-0

Declassified in Part - Sanitized Copy Approved for Release 2012/04/30 :
CIA-RDP88-00206R000200140012-0

PHOTO NO.	1571545	LOT NO.	G/120-80	MAP REFERENCE		LATITUDE	16 47N	LONGITUDE	096 10E
COUNTRY	BURMA		PROVINCE	677D					
AREA NO.	SUBJECT	SUBJECT	SUBJECT	SUBJECT	SUBJECT	SUBJECT	SUBJECT	SUBJECT	SUBJECT

STAT

DATE OF PHOTO		TYPE	QUALITY	CLASS	NO. OF CARDS
Oct 7 1950					
CLASSIFICATION	OFFICIAL USE ONLY			CAPTIONED BY	
				CL	

STAT

FORM 12-72 174 OBSOLETE PREVIOUS EDITIONS

PHOTO ANALYSIS REPORT

Declassified in Part - Sanitized Copy Approved for Release 2012/04/30 :
CIA-RDP88-00206R000200140012-0

Declassified in Part - Sanitized Copy Approved for Release 2012/04/30 :
CIA-RDP88-00206R000200140012-0

PHOTO NO.	1571546	LOT NO.	G/1120-80	MAP REFERENCE		LATITUDE	16 41N	LONGITUDE	096 10E
COUNTRY	BURMA		PROVINCE	677D					
AREA NO.	SUBJECT	SUBJECT	SUBJECT	SUBJECT	SUBJECT	SUBJECT	SUBJECT	SUBJECT	SUBJECT

STAT

DATE OF PHOTO		TYPE	QUALITY	CLASS	NO. OF CARDS
Oct	75				
CLASSIFICATION			CAPTIONED BY		
OFFICIAL USE			CL		

STAT

FORM 12-72 174 OBSOLETE PREVIOUS EDITIONS

ONLY PHOTO ANALYSIS REPORT

Declassified in Part - Sanitized Copy Approved for Release 2012/04/30 :
CIA-RDP88-00206R000200140012-0

Declassified in Part - Sanitized Copy Approved for Release 2012/04/30 :
CIA-RDP88-00206R000200140012-0

PHOTO NO. 1571547	LOT NO. G-1120-80	MAP REFERENCE	LATITUDE 16	LONGITUDE 97N 096 10E			
COUNTRY BURMA	PROVINCE 677D						
AREA NO.	SUBJECT	SUBJECT	SUBJECT	SUBJECT	SUBJECT	SUBJECT	SUBJECT

STAT

DATE OF PHOTO Oct 7 5	TYPE	QUALITY	CLASS	NO. OF CAR	[Redacted]
CLASSIFICATION	CAPTIONED BY [Signature]				

STAT

OFFICIAL USE ONLY

PHOTO ANALYSIS REPORT

FORM 12-72 174 OBSOLETE PREVIOUS EDITIONS

Declassified in Part - Sanitized Copy Approved for Release 2012/04/30 :
CIA-RDP88-00206R000200140012-0

Declassified in Part - Sanitized Copy Approved for Release 2012/04/30 :
CIA-RDP88-00206R000200140012-0

PHOTO NO.	157154B	LOT NO.	G-1120-80	MAP REFERENCE		LATITUDE	16 47N	LONGITUDE	096 10E
COUNTRY	BURMA			PROVINCE	677D				
AREA NO.	SUBJECT	SUBJECT	SUBJECT	SUBJECT	SUBJECT	SUBJECT	SUBJECT	SUBJECT	SUBJECT

STAT

DATE OF PHOTO		TYPE	QUALITY	CLASS	NO. OF CARDS	[Redacted]
Oct.	75					
CLASSIFICATION				CAPTIONED BY		
OFFICIAL USE ONLY				[Signature]		

STAT

FORM 12-72 174 OBSOLETE PREVIOUS EDITIONS

PHOTO ANALYSIS REPORT

Declassified in Part - Sanitized Copy Approved for Release 2012/04/30 :
CIA-RDP88-00206R000200140012-0

Declassified in Part - Sanitized Copy Approved for Release 2012/04/30 :
CIA-RDP88-00206R000200140012-0

PHOTO NO.	1571549	LOT NO.	6-11-20-80	MAP REFERENCE		LATITUDE	16 47N	LONGITUDE	096 10E
COUNTRY	BURMA		PROVINCE	677D					
AREA NO.	SUBJECT	SUBJECT	SUBJECT	SUBJECT	SUBJECT	SUBJECT	SUBJECT	SUBJECT	SUBJECT

STAT

DATE OF PHOTO	TYPE	QUALITY	CLASS	NO. OF CAR	
Oct 7 5			7,8		
CLASSIFICATION	OFFICIAL USE ONLY		CAPTIONED BY		
			CL		

STAT

FORM 12-72 174 OBSOLETE PREVIOUS EDITIONS

PHOTO ANALYSIS REPORT

Declassified in Part - Sanitized Copy Approved for Release 2012/04/30 :
CIA-RDP88-00206R000200140012-0

Declassified in Part - Sanitized Copy Approved for Release 2012/04/30 :
CIA-RDP88-00206R000200140012-0

PHOTO NO. 1571550	LOT NO. G7120-90	MAP REFERENCE	LATITUDE 16 47N	LONGITUDE 096 10E				
COUNTRY BURMA	PROVINCE 677D							
AREA NO.	SUBJECT	SUBJECT	SUBJECT	SUBJECT	SUBJECT	SUBJECT	SUBJECT	SUBJECT

STAT

7, 8, 19

DATE OF PHOTO		TYPE	QUALITY	CLASS	NO. OF CARD
Oct.	75				
CLASSIFICATION			CAPTIONED BY CZ		

OFFICIAL USE ONLY PHOTO ANALYSIS REF.


FORM 12-72 174 OBSOLETE PREVIOUS EDITIONS

STAT

Declassified in Part - Sanitized Copy Approved for Release 2012/04/30 :
CIA-RDP88-00206R000200140012-0

Declassified in Part - Sanitized Copy Approved for Release 2012/04/30 :
CIA-RDP88-00206R000200140012-0

PHOTO NO.	1571551.	LOT NO.	5/120-80	MAP REFERENCE		LATITUDE	16 47N	LONGITUDE	096 10E
COUNTRY	BURMA		PROVINCE	677D					
	SUBJECT	SUBJECT	SUBJECT	SUBJECT	SUBJECT	SUBJECT	SUBJECT	SUBJECT	SUBJECT



STAT

DATE OF PHOTO		TYPE	QUALITY	CLASS	NO. OF CARDS	CAPTIONED BY
Oct	75					
CLASSIFICATION	OFFICIAL USE ONLY				PHOTO ANALYSIS REPORT	

FORM 174 OBSOLETE PREVIOUS EDITIONS

STAT

Declassified in Part - Sanitized Copy Approved for Release 2012/04/30 :
CIA-RDP88-00206R000200140012-0

Declassified in Part - Sanitized Copy Approved for Release 2012/04/30 :
CIA-RDP88-00206R000200140012-0

PHOTO NO. 1571552	DATE 6-11-20-80	MAP REFERENCE	LATITUDE 07 03 S		LONGITUDE 034 54 W		
COUNTRY BRAZIL			PROVINCE 1066B				
AREA NO.	SUBJECT	SUBJECT	SUBJECT	SUBJECT	SUBJECT	SUBJECT	SUBJECT

25X1

DATE OF PHOTO 27 Dec 78		TYPE	QUALITY	CLASS	NO. OF CAR
CLASSIFICATION		CAPTIONED BY CZ			

OFFICIAL USE ONLY

PHOTO ANALYSIS REPORT

FORM 12-72 174 OBSOLETE PREVIOUS EDITIONS

STAT

Declassified in Part - Sanitized Copy Approved for Release 2012/04/30 :
CIA-RDP88-00206R000200140012-0

Declassified in Part - Sanitized Copy Approved for Release 2012/04/30 :
CIA-RDP88-00206R000200140012-0

MINIMUM	1571553	DATE	G-1120-80	MAP REFERENCE		LATITUDE	08 035	LONGITUDE	034 5410
COUNTRY	BRAZIL		PROVINCE	1066B					
AREA NO.	SUBJECT	SUBJECT	SUBJECT	SUBJECT	SUBJECT	SUBJECT	SUBJECT	SUBJECT	SUBJECT

25X1

DATE OF PHOTO		TYPE	QUALITY	CLASS	NO. OF CAR
27 Dec 78					
CLASSIFICATION		OFFICIAL USE ONLY		CAPTIONED BY	
				CZ	
FORM 12-72	174	OBSOLETE PREVIOUS EDITIONS			
PHOTO ANALYSIS RE...					

STAT

Declassified in Part - Sanitized Copy Approved for Release 2012/04/30 :
CIA-RDP88-00206R000200140012-0

Declassified in Part - Sanitized Copy Approved for Release 2012/04/30 :
CIA-RDP88-00206R000200140012-0

PROJECT NO.	1511554	FILE NO.	1120-80	MAP REFERENCE		LATITUDE	08 035	LONGITUDE	034 5411
COUNTRY	BRAZIL		PROVINCE	1066 B					
AREA NO.	SUBJECT	SUBJECT	SUBJECT	SUBJECT	SUBJECT	SUBJECT	SUBJECT	SUBJECT	SUBJECT

STAT

DATE OF PHOTO	TYPE	QUALITY	CLASS	NO. OF CARDS
27 Dec. 72				
CLASSIFICATION	OFFICIAL USE ONLY		CAPTIONED BY	
FORM 12-72 174	OBSOLETE PREVIOUS EDITIONS		PHOTO ANALYSIS REF	

STAT

Declassified in Part - Sanitized Copy Approved for Release 2012/04/30 :
CIA-RDP88-00206R000200140012-0

Declassified in Part - Sanitized Copy Approved for Release 2012/04/30 :
CIA-RDP88-00206R000200140012-0

PHOTO NO.	1012550	ROLL NO.	G1120-80	MAP REFERENCE		LATITUDE	08 03 S	LONGITUDE	034 54 W
COUNTRY	BRAZIL		PROVINCE	1066 B					
AREA NO.	SUBJECT	SUBJECT	SUBJECT	SUBJECT	SUBJECT	SUBJECT	SUBJECT	SUBJECT	SUBJECT

STAT

DATE OF PHOTO		TYPE	QUALITY	CLASS	NO. OF CARDS
27 Dec.	7	2			
CLASSIFICATION		OFFICIAL USE ONLY		CAPTIONED BY	
				E.L.	

STAT

PHOTO ANALYSIS REPORT

Declassified in Part - Sanitized Copy Approved for Release 2012/04/30 :
CIA-RDP88-00206R000200140012-0

Declassified in Part - Sanitized Copy Approved for Release 2012/04/30 :
CIA-RDP88-00206R000200140012-0

PHOTO NO.	1571556	LOT NO.	G-1120-80	MAP REFERENCE		LATITUDE	08 055	LONGITUDE	034 5447
COUNTRY	BRAZIL		PROVINCE	1066 B					
AREA NO.	SUBJECT	SUBJECT	SUBJECT	SUBJECT	SUBJECT	SUBJECT	SUBJECT	SUBJECT	SUBJECT

STAT

DATE OF PHOTO		TYPE	QUALITY	CLASS	NO. OF CARDS
27 Dec	72				
CLASSIFICATION	OFFICIAL USE ONLY		CAPTIONED BY		
			EZ		

STAT

FORM 12-72 174 OBSOLETE PREVIOUS EDITIONS **PHOTO ANALYSIS REPORT**

Declassified in Part - Sanitized Copy Approved for Release 2012/04/30 :
CIA-RDP88-00206R000200140012-0

Declassified in Part - Sanitized Copy Approved for Release 2012/04/30 :
CIA-RDP88-00206R000200140012-0

PHOTO NO.	1571557	LOT NO.	6-1120-80	MAP REFERENCE		LATITUDE	22 54 S	LONGITUDE	043 14 W
COUNTRY	BRAZIL		PROVINCE	1263D					
AREA NO.	SUBJECT	SUBJECT	SUBJECT	SUBJECT	SUBJECT	SUBJECT	SUBJECT	SUBJECT	SUBJECT

STAT

DATE OF PHOTO	TYPE	QUALITY	CLASS	NO. OF CAR
15 April 75				
CLASSIFICATION	OFFICIAL USE ONLY		CAPTIONED BY	
			C.L.	


STAT

FORM 12-72 174 OBSOLETE PREVIOUS EDITIONS PHOTO ANALYSIS REPORT

Declassified in Part - Sanitized Copy Approved for Release 2012/04/30 :
CIA-RDP88-00206R000200140012-0

Declassified in Part - Sanitized Copy Approved for Release 2012/04/30 :
CIA-RDP88-00206R000200140012-0

1571558	6-1120-80	22	545	043	14W		
COUNTRY	BRAZIL		PROVINCE	1263D			
AREA NO.	SUBJECT	SUBJECT	SUBJECT	SUBJECT	SUBJECT	SUBJECT	SUBJECT



STAT

DATE OF PHOTO		TYPE	QUALITY	CLASS	NO. OF CARDS
15 April 75					
CLASSIFICATION	OFFICIAL USE ONLY		CAPTIONED BY		
			C.L.		

FORM 174 OBSOLETE PREVIOUS EDITIONS PHOTO ANALYSIS REPORT

STAT

Declassified in Part - Sanitized Copy Approved for Release 2012/04/30 :
CIA-RDP88-00206R000200140012-0

Declassified in Part - Sanitized Copy Approved for Release 2012/04/30 :
CIA-RDP88-00206R000200140012-0

PHOTO NO. 1571559 LOT NO. 1120-80 MAP REFERENCE LATITUDE 22 54.5 LONGITUDE 043 14W

COUNTRY BRAZIL PROVINCE 12630

AREA NO. SUBJECT SUBJECT SUBJECT SUBJECT SUBJECT SUBJECT SUBJECT SUBJECT

[Large empty area for photo analysis report content]

STAT

78
DATE OF PHOTO TYPE QUALITY CLASS NO. OF CARDS

15 April 75

CLASSIFICATION OFFICIAL USE ONLY CAPTIONED BY

FORM 12-72 174 OBSOLETE PREVIOUS EDITIONS PHOTO ANALYSIS REPORT

STAT

Declassified in Part - Sanitized Copy Approved for Release 2012/04/30 :
CIA-RDP88-00206R000200140012-0

Declassified in Part - Sanitized Copy Approved for Release 2012/04/30 :
CIA-RDP88-00206R000200140012-0

1571560	1120-20	22	545	043	14W			
COUNTRY BRAZIL	PROVINCE 1263D							
AREA NO.	SUBJECT	SUBJECT	SUBJECT	SUBJECT	SUBJECT	SUBJECT	SUBJECT	SUBJECT

STAT

DATE OF PHOTO		TYPE	QUALITY	CLASS	NO. OF CARDS	#5
15 April	75					
CLASSIFICATION	OFFICIAL USE ONLY			CAPTIONED BY		
FORM 12-72 174	DISOLETE PREVIOUS EDITIONS			PHOTO ANALYSIS REPORT		

STAT

Declassified in Part - Sanitized Copy Approved for Release 2012/04/30 :
CIA-RDP88-00206R000200140012-0

Declassified in Part - Sanitized Copy Approved for Release 2012/04/30 :
CIA-RDP88-00206R000200140012-0

PHOTO NO	1571561	REF NO	G/1120-80	MAP REFERENCE		LATITUDE	22 54.5	LONGITUDE	043 14W
COUNTRY	BRAZIL		PROVINCE	12630					

AREA NO	SUBJECT	SUBJECT	SUBJECT	SUBJECT	SUBJECT	SUBJECT	SUBJECT	SUBJECT	SUBJECT

STAT

DATE OF PHOTO		TYPE	QUALITY	CLASS	NO. OF CARD
15 April 75				7.8	
CLASSIFICATION	OFFICIAL USE ONLY		CAPTIONED BY		
			CZ		
FORM 12-72 174	OBSOLETE PREVIOUS EDITIONS		PHOTO ANALYSIS REF...		

STAT

Declassified in Part - Sanitized Copy Approved for Release 2012/04/30 :
CIA-RDP88-00206R000200140012-0

Declassified in Part - Sanitized Copy Approved for Release 2012/04/30 :
CIA-RDP88-00206R000200140012-0

1571562	G-1120-80		22	545	043	14 W	
COUNTRY	PROVINCE						
BRAZIL	1263D						
AREA NO.	SUBJECT	SUBJECT	SUBJECT	SUBJECT	SUBJECT	SUBJECT	SUBJECT

STAT

DATE OF PHOTO		TYPE	QUALITY	CLASS	NO. OF CA
15 April 75					
CLASSIFICATION	OFFICIAL USE ONLY		CAPTIONED BY		
			CZ		

STAT

FORM 174 OBSOLETE PREVIOUS EDITIONS PHOTO ANALYSIS REPORT

Declassified in Part - Sanitized Copy Approved for Release 2012/04/30 :
CIA-RDP88-00206R000200140012-0

Declassified in Part - Sanitized Copy Approved for Release 2012/04/30 :
CIA-RDP88-00206R000200140012-0

PHOTO NO.	1571583	FILE NO.	G-1120-80	MAP REFERENCE		LATITUDE	22 545	LONGITUDE	043 14W
COUNTRY	BRAZIL		PROVINCE	1263D					
AREA NO.	SUBJECT	SUBJECT	SUBJECT	SUBJECT	SUBJECT	SUBJECT	SUBJECT	SUBJECT	SUBJECT

STAT

DATE OF PHOTO	TYPE	QUALITY	CLASS	NO. OF
15 April 75				
CLASSIFICATION	OFFICIAL USE ONLY		CAPTIONED BY	

FORM 174 OBSOLETE PREVIOUS EDITIONS PHOTO ANALYSIS

ILLEGIB

Declassified in Part - Sanitized Copy Approved for Release 2012/04/30 :
CIA-RDP88-00206R000200140012-0

Declassified in Part - Sanitized Copy Approved for Release 2012/04/30 :
CIA-RDP88-00206R000200140012-0

PHOTO NO.	1571564	FILE NO.	G1120-80	MAP REFERENCE		LATITUDE	22 345	LONGITUDE	04 140
COUNTRY	BRAZIL			PROVINCE	1263D				
AREA NO.	SUBJECT	SUBJECT	SUBJECT	SUBJECT	SUBJECT	SUBJECT	SUBJECT	SUBJECT	SUBJECT

STAT

DATE OF PHOTO	15 April 75	TYPE		QUALITY	2.8	CLASS		NO. OF CARDS	
CLASSIFICATION	OFFICIAL USE			CAPTIONED BY		CZ			

STAT

FORM 174 12-72 OBSOLETE PREVIOUS EDITIONS **ONLY** PHOTO ANALYSIS REPORT

Declassified in Part - Sanitized Copy Approved for Release 2012/04/30 :
CIA-RDP88-00206R000200140012-0

Declassified in Part - Sanitized Copy Approved for Release 2012/04/30 :
CIA-RDP88-00206R000200140012-0

PHOTO NO.	1571565	REF ID	G-1197-80	STATE REFERENCE		COORDINATE	04 22N	LONGITUDE	18 35E
COUNTRY	CENTRAL AFRICAN REPUBLIC		PROVINCE	WAC 813 J					
AREA NO.	SUBJECT	SUBJECT	SUBJECT	SUBJECT	SUBJECT	SUBJECT	SUBJECT	SUBJECT	SUBJECT

25X1

DATE OF PHOTO	TYPE	QUALITY	CLASS	NO. OF CARDS	
May 7 8					
CLASSIFICATION	CONFIDENTIAL		CAPTIONED BY	Jap	

25X1


FORM 12-79 174 OBSOLETE PREVIOUS EDITIONS PHOTO ANALYSIS REPORT

Declassified in Part - Sanitized Copy Approved for Release 2012/04/30 :
CIA-RDP88-00206R000200140012-0

Declassified in Part - Sanitized Copy Approved for Release 2012/04/30 :
CIA-RDP88-00206R000200140012-0

PHOTO NO.	1571566	REF. NO.	G-1197-80	MAP REFERENCE		LATITUDE	04 22 N	LONGITUDE	18 35 E
COUNTRY	CENTRAL AFRICAN REPUBLIC		PROVINCE	WAC 813.5					
AREA NO.	SUBJECT	SUBJECT	SUBJECT	SUBJECT	SUBJECT	SUBJECT	SUBJECT	SUBJECT	SUBJECT

25X1



DATE OF PHOTO	TYPE	QUALITY	CLASS	NO. OF CARDS	SOURCE OF PHOTOGRAPH
May 7 8					
CLASSIFICATION	CONFIDENTIAL			CAPTIONED BY	
				Jap	

25X1

FORM 12-79 174 OBSOLETE PREVIOUS EDITIONS PHOTO ANALYSIS REPORT

Declassified in Part - Sanitized Copy Approved for Release 2012/04/30 :
CIA-RDP88-00206R000200140012-0

Declassified in Part - Sanitized Copy Approved for Release 2012/04/30 :
CIA-RDP88-00206R000200140012-0

PHOTO NO.	1571567	REF ID	G-1197-80	MAP REFERENCE		LATITUDE	04 22 N	LONGITUDE	18 35 E
COUNTRY	CENTRAL AFRICAN REPUBLIC		PROVINCE	WAC 813 A					
AREA NO.	SUBJECT	SUBJECT	SUBJECT	SUBJECT	SUBJECT	SUBJECT	SUBJECT	SUBJECT	

25X1

DATE OF PHOTO		TYPE	QUALITY	CLASS	NO. OF CARDS	SOURCE OF PHOTOGRAPH
MAY	7 8					
CLASSIFICATION	CONFIDENTIAL			CAPTIONED BY		
				Jap		

25X1

FORM 174 OBSOLETE PREVIOUS EDITIONS PHOTO ANALYSIS REPORT

Declassified in Part - Sanitized Copy Approved for Release 2012/04/30 :
CIA-RDP88-00206R000200140012-0

Declassified in Part - Sanitized Copy Approved for Release 2012/04/30 :
CIA-RDP88-00206R000200140012-0

1571568	G-1197-80	04	22N	18	35E			
COUNTRY CENTRAL AFRICAN REPUBLIC		PROVINCE WAC B13 N						
AREA NO.	SUBJECT	SUBJECT	SUBJECT	SUBJECT	SUBJECT	SUBJECT	SUBJECT	SUBJECT

25X1

DATE OF PHOTO		TYPE	QUALITY	CLASS	NO. OF CARDS	SOURCE OF PHOTOGRAPH
MAY	7 8				7.8	
CLASSIFICATION	CONFIDENTIAL		CAPTIONED BY			
		Jap				

25X1

FORM 12-79 174 OBSOLETE PREVIOUS EDITIONS PHOTO ANALYSIS REPORT

Declassified in Part - Sanitized Copy Approved for Release 2012/04/30 :
CIA-RDP88-00206R000200140012-0

Declassified in Part - Sanitized Copy Approved for Release 2012/04/30 :
CIA-RDP88-00206R000200140012-0

1571569	9-1197-80	04	22N	18	35E		
COUNTRY	CENTRAL AFRICAN REPUBLIC		PROVINCE	WAC 813 D			
AREA NO.	SUBJECT	SUBJECT	SUBJECT	SUBJECT	SUBJECT	SUBJECT	SUBJECT
DATE OF PHOTO		TYPE	QUALITY	CLASS	NO. OF CARDS	SOURCE OF PHOTOGRAPH	
May 7 8							
CLASSIFICATION		CAPTIONED BY					
CONFIDENTIAL		Jap					

25X1

25X1

FORM 12-79 174 OBSOLETE PREVIOUS EDITIONS PHOTO ANALYSIS REPORT

Declassified in Part - Sanitized Copy Approved for Release 2012/04/30 :
CIA-RDP88-00206R000200140012-0

Declassified in Part - Sanitized Copy Approved for Release 2012/04/30 :
CIA-RDP88-00206R000200140012-0

1571510	G-1197-80	04 22 N	18 35 E				
COUNTRY CENTRAL AFRICAN REPUBLIC	PROVINCE WAC 813 N						
AREA NO.	SUBJECT	SUBJECT	SUBJECT	SUBJECT	SUBJECT	SUBJECT	SUBJECT

25X1

DATE OF PHOTO	TYPE	QUALITY	CLASS	NO. OF CARDS	SOURCE OF PHOTOGRAPH
May 7 8				7,8	
CLASSIFICATION CONFIDENTIAL	CAPTIONED BY Jap				
FORM 12-79 174	OBSOLETE PREVIOUS EDITIONS				PHOTO ANALYSIS REPORT

25X1

Declassified in Part - Sanitized Copy Approved for Release 2012/04/30 :
CIA-RDP88-00206R000200140012-0

Declassified in Part - Sanitized Copy Approved for Release 2012/04/30 :
CIA-RDP88-00206R000200140012-0

1511511	G-1197-80	04	22N	18	35E			
COUNTRY CENTRAL AFRICAN REPUBLIC		PROVINCE WAC 813 D						
AREA NO.	SUBJECT	SUBJECT	SUBJECT	SUBJECT	SUBJECT	SUBJECT	SUBJECT	SUBJECT

25X1

DATE OF PHOTO	TYPE	QUALITY	CLASS	NO. OF CARDS	SOURCE OF PHOTOGRAPH
May 7 8				78	
CLASSIFICATION	CONFIDENTIAL			CAPTIONED BY	

25X1

FORM 12-79 174 OBSOLETE PREVIOUS EDITIONS PHOTO ANALYSIS REPORT

Declassified in Part - Sanitized Copy Approved for Release 2012/04/30 :
CIA-RDP88-00206R000200140012-0

Declassified in Part - Sanitized Copy Approved for Release 2012/04/30 :
CIA-RDP88-00206R000200140012-0

PHOTO NO. 1571572	LOG NO. G-1197--80	CLASSIFICATION	EXPOSURE 04 22N	COORDINATE 18 35 E				
COUNTRY CENTRAL AFRICAN REPUBLIC	PROVINCE WAC 8130							
AREA NO.	SUBJECT	SUBJECT	SUBJECT	SUBJECT	SUBJECT	SUBJECT	SUBJECT	SUBJECT
DATE OF PHOTO		TYPE	QUALITY	CLASS	NO. OF CARDS	SOURCE OF PHOTOGRAPH		
May 7 8					7,8			
CLASSIFICATION CONFIDENTIAL	CAPTIONED BY Jap							

25X1

25X1

FORM 12-79 174 OBSOLETE PREVIOUS EDITIONS

PHOTO ANALYSIS REPORT

Declassified in Part - Sanitized Copy Approved for Release 2012/04/30 :
CIA-RDP88-00206R000200140012-0

Declassified in Part - Sanitized Copy Approved for Release 2012/04/30 :
CIA-RDP88-00206R000200140012-0

PHOTO NO. 1571513	REF ID G-1197-80	DATE OF PHOTO	LATITUDE 04 22 N		LONGITUDE 18 35 E	
COUNTRY CENTRAL AFRICAN REPUBLIC			PROVINCE WAC 813 15			
AREA NO.	SUBJECT	SUBJECT	SUBJECT	SUBJECT	SUBJECT	SUBJECT

25X1

DATE OF PHOTO		TYPE	QUALITY	CLASS	NO. OF CARDS	SOURCE OF PHOTOGRAPH
May 7 8						
CLASSIFICATION CONFIDENTIAL			CAPTIONED BY Jap			

25X1

FORM 12-79 174 OBSOLETE PREVIOUS EDITIONS

PHOTO ANALYSIS REPORT

Declassified in Part - Sanitized Copy Approved for Release 2012/04/30 :
CIA-RDP88-00206R000200140012-0

Declassified in Part - Sanitized Copy Approved for Release 2012/04/30 :
CIA-RDP88-00206R000200140012-0

PHOTO NO. 1571574	REF. NO. G-1197-80	MAP REFERENCE	COUNTRY 04 22N 18 35E				
COUNTRY CENTRAL AFRICAN REPUBLIC	PROVINCE WAC 813 D						
AREA NO.	SUBJECT	SUBJECT	SUBJECT	SUBJECT	SUBJECT	SUBJECT	SUBJECT

25X1

DATE OF PHOTO May 7 8	TYPE	QUALITY	CLASS	NO. OF CARDS 6, 7, 8, 10	SOURCE OF PHOTOGRAPH
CLASSIFICATION CONFIDENTIAL	CAPTIONED BY Jal				

25X1

FORM 12-79 174 OBSOLETE PREVIOUS EDITIONS

PHOTO ANALYSIS REPORT

Declassified in Part - Sanitized Copy Approved for Release 2012/04/30 :
CIA-RDP88-00206R000200140012-0

Declassified in Part - Sanitized Copy Approved for Release 2012/04/30 :

CIA-RDP88-00206R000200140012-0

REF ID: A66484	REF ID: A66484	REF ID: A66484	REF ID: A66484	REF ID: A66484	REF ID: A66484	REF ID: A66484	REF ID: A66484	REF ID: A66484	REF ID: A66484
1511575	G-1197-80		04 22 N	18 35 E					
COUNTRY CENTRAL AFRICAN REPUBLIC				PROVINCE WAC 813 N					
AREA NO.	SUBJECT	SUBJECT	SUBJECT	SUBJECT	SUBJECT	SUBJECT	SUBJECT	SUBJECT	SUBJECT

25X1

DATE OF PHOTO		TYPE	QUALITY	CLASS	NO. OF CARDS	SOURCE OF PHOTOGRAPH
May	7 8					
CLASSIFICATION CONFIDENTIAL				CAPTIONED BY <i>Jar</i>		

25X1

FORM 12-79 174 OBSOLETE PREVIOUS EDITIONS PHOTO ANALYSIS REPORT

Declassified in Part - Sanitized Copy Approved for Release 2012/04/30 :

CIA-RDP88-00206R000200140012-0

Declassified in Part - Sanitized Copy Approved for Release 2012/04/30 :
CIA-RDP88-00206R000200140012-0

PHOTO NO.	1571576	REF ID	G-1197-80	DATE RECEIVED		LATITUDE	04 22 N	LONGITUDE	18 35 E
COUNTRY	CENTRAL AFRICAN REPUBLIC		PROVINCE	WAC 813 D					
AREA NO.	SUBJECT	SUBJECT	SUBJECT	SUBJECT	SUBJECT	SUBJECT	SUBJECT	SUBJECT	SUBJECT

25X1

DATE OF PHOTO	TYPE	QUALITY	CLASS	NO. OF CARDS	SOURCE OF PHOTOGRAPH
May 7 8				6, 7, 8	
CLASSIFICATION	CONFIDENTIAL			CAPTIONED BY	
				Jap	

25X1

FORM 12-79 174

OBsolete PREVIOUS EDITIONS

PHOTO ANALYSIS REPORT

Declassified in Part - Sanitized Copy Approved for Release 2012/04/30 :
CIA-RDP88-00206R000200140012-0

Declassified in Part - Sanitized Copy Approved for Release 2012/04/30 :
CIA-RDP88-00206R000200140012-0

PHOTO NO.	1571577	LOT NO.	G-1197-80	MAP REFERENCE		LATITUDE	04 22 N	LONGITUDE	18 35 E
COUNTRY	CENTRAL AFRICAN REPUBLIC			PROVINCE	WAC 813 K				
AREA NO.	SUBJECT	SUBJECT	SUBJECT	SUBJECT	SUBJECT	SUBJECT	SUBJECT	SUBJECT	SUBJECT

25X1

DATE OF PHOTO	TYPE	QUALITY	CLASS	NO. OF CARDS	SOURCE OF PHOTOGRAPH
May 7 8				678	
CLASSIFICATION	CONFIDENTIAL			CAPTIONED BY	
				JAP	

25X1

FORM 12-79 174

OBSELETE PREVIOUS EDITIONS

PHOTO ANALYSIS REPORT

Declassified in Part - Sanitized Copy Approved for Release 2012/04/30 :
CIA-RDP88-00206R000200140012-0

Declassified in Part - Sanitized Copy Approved for Release 2012/04/30 :
CIA-RDP88-00206R000200140012-0

157157A	G-1197-80	04	22N	18	35E		
COUNTRY	CENTRAL AFRICAN REPUBLIC	PROVINCE	WAC	813A			
AREA NO.	SUBJECT	SUBJECT	SUBJECT	SUBJECT	SUBJECT	SUBJECT	SUBJECT

25X1

DATE OF PHOTO	TYPE	QUALITY	CLASS	NO. OF CARDS	SOURCE OF PHOTOGRAPH
May 7 8				6, 7, 8	
CLASSIFICATION	CONFIDENTIAL			CAPTIONED BY	JAP

25X1

FORM 12-79 174

OBsolete PREVIOUS EDITIONS

PHOTO ANALYSIS REPORT

Declassified in Part - Sanitized Copy Approved for Release 2012/04/30 :
CIA-RDP88-00206R000200140012-0

Declassified in Part - Sanitized Copy Approved for Release 2012/04/30 :
CIA-RDP88-00206R000200140012-0

PHOTO NO.	1571579	REF. NO.	G-1197-80	REF. REFERENCE		LATITUDE	04 22 N	LONGITUDE	18 35 E
COUNTRY	CENTRAL AFRICAN REPUBLIC		PROVINCE	WAC 813 N					
AREA NO.	SUBJECT	SUBJECT	SUBJECT	SUBJECT	SUBJECT	SUBJECT	SUBJECT	SUBJECT	SUBJECT

25X1

DATE OF PHOTO		TYPE	QUALITY	CLASS	NO. OF CARDS	SOURCE OF PHOTOGRAPH
May	7 8					
CLASSIFICATION	CONFIDENTIAL			CAPTIONED BY		
				Jal		

25X1

FORM 12-79 174 ODDLETE PREVIOUS EDITIONS PHOTO ANALYSIS REPORT

Declassified in Part - Sanitized Copy Approved for Release 2012/04/30 :
CIA-RDP88-00206R000200140012-0

Declassified in Part - Sanitized Copy Approved for Release 2012/04/30 :
CIA-RDP88-00206R000200140012-0

CLASSIFIED NO.	15115811	FILE NO.	G-1197-80	MAP REFERENCE		LATITUDE	04 22 N	LONGITUDE	18 35 E
COUNTRY	CENTRAL AFRICAN REPUBLIC		PROVINCE	WAC 813 J					
AREA NO.	SUBJECT	SUBJECT	SUBJECT	SUBJECT	SUBJECT	SUBJECT	SUBJECT	SUBJECT	SUBJECT
DATE OF PHOTO		TYPE	QUALITY	CLASS	NCL OF CARDS	SOURCE OF PHOTOGRAPH			
MAY 7 8					7, 8				
CLASSIFICATION			CAPTIONED BY						
CONFIDENTIAL			Jap						
FORM 12-78	174	OBsolete PREVIOUS EDITIONS	PHOTO ANALYSIS REPORT						

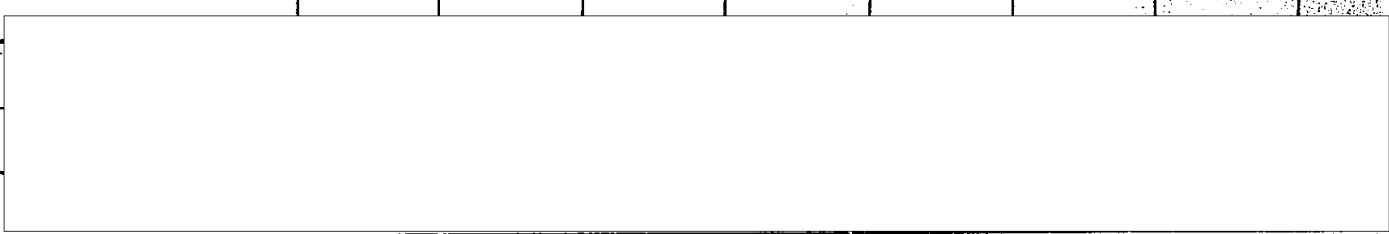
25X1

25X1

Declassified in Part - Sanitized Copy Approved for Release 2012/04/30 :
CIA-RDP88-00206R000200140012-0

Declassified in Part - Sanitized Copy Approved for Release 2012/04/30 :
CIA-RDP88-00206R000200140012-0

FOOTPRINT NO.	1571581	DATE	G-1197-80	CLASSIFICATION	04 22N	ADDITIONAL	18 35E
COUNTRY	CENTRAL AFRICAN REPUBLIC		PROVINCE	WAC 8135			
AREA NO.	SUBJECT	SUBJECT	SUBJECT	SUBJECT	SUBJECT	SUBJECT	SUBJECT



25X1

DATE OF PHOTO	TYPE	QUALITY	CLASS	NO. OF CARDS	SOURCE OF PHOTOGRAPH
May 78					
CLASSIFICATION	CONFIDENTIAL		CAPTIONED BY		
			JSP		

25X1

FORM 12-79 174 OBSOLETE PREVIOUS EDITIONS PHOTO ANALYSIS REPORT

Declassified in Part - Sanitized Copy Approved for Release 2012/04/30 :
CIA-RDP88-00206R000200140012-0

Declassified in Part - Sanitized Copy Approved for Release 2012/04/30 :
CIA-RDP88-00206R000200140012-0

PHOTO NO	1571582	LOG NO	G-1197-80	MAP REFERENCE		LATITUDE	09 02 N	LONGITUDE	38 42 E
COUNTRY	ETHIOPIA		PROVINCE	WAC 789.5					
AREA NO.	SUBJECT	SUBJECT	SUBJECT	SUBJECT	SUBJECT	SUBJECT	SUBJECT	SUBJECT	SUBJECT

25X1

DATE OF PHOTO	July 7 9	TYPE		QUALITY		CLASS		NO. OF CARDS	75	SOURCE OF PHOTOGRAPH	
CLASSIFICATION	CONFIDENTIAL			CAPTIONED BY	Jap						

25X1

FORM 12-79 174

OBsolete PREVIOUS EDITIONS

PHOTO ANALYSIS REPORT

Declassified in Part - Sanitized Copy Approved for Release 2012/04/30 :
CIA-RDP88-00206R000200140012-0

Declassified in Part - Sanitized Copy Approved for Release 2012/04/30 :

CIA-RDP88-00206R000200140012-0

REF ID A64	1571584	REF ID A64	G-1197-80	MAP REFERENCE	LATITUDE	09 02 N	LONGITUDE	38 42 E
COUNTRY	ETHIOPIA			PROVINCE	WAC 789 J			
AREA NO.	SUBJECT	SUBJECT	SUBJECT	SUBJECT	SUBJECT	SUBJECT	SUBJECT	SUBJECT

25X1

DATE OF PHOTO	July 7 9	TYPE	QUALITY	CLASS	NO. OF CARDS	7, 8	SOURCE OF PHOTOGRAPH
CLASSIFICATION	CONFIDENTIAL			CAPTIONED BY	[Redacted]		

25X1

FORM 12-79 174 OBSOLETE PREVIOUS EDITIONS

PHOTO ANALYSIS REPORT

Declassified in Part - Sanitized Copy Approved for Release 2012/04/30 :

CIA-RDP88-00206R000200140012-0

Declassified in Part - Sanitized Copy Approved for Release 2012/04/30 :
CIA-RDP88-00206R000200140012-0

PROJECT NO.	1571585	REF. NO.	G-1197-80	MAP REFERENCE		LATITUDE	09 02 N	LONGITUDE	38 42 E
COUNTRY	ETHIOPIA		PROVINCE	WAC 789 N					
AREA NO.	SUBJECT	SUBJECT	SUBJECT	SUBJECT	SUBJECT	SUBJECT	SUBJECT	SUBJECT	SUBJECT

25X1

DATE OF PHOTO	July 79	TYPE		QUALITY		CLASS		NO. OF CARDS	78	SOURCE OF PHOTOGRAPH	
CLASSIFICATION	CONFIDENTIAL			CAPTIONED BY	Jap						

25X1

FORM 12-79 174 OBSOLETE PREVIOUS EDITIONS **PHOTO ANALYSIS REPORT**

Declassified in Part - Sanitized Copy Approved for Release 2012/04/30 :
CIA-RDP88-00206R000200140012-0

Declassified in Part - Sanitized Copy Approved for Release 2012/04/30 :
CIA-RDP88-00206R000200140012-0

PHOTO NO.	1571586	LOT NO.	G-1197-80	MAP REFERENCE		LATITUDE	09 02 N	LONGITUDE	38 42 E
COUNTRY	ETHIOPIA		PROVINCE	WAC 789 J					
AREA NO.	SUBJECT	SUBJECT	SUBJECT	SUBJECT	SUBJECT	SUBJECT	SUBJECT	SUBJECT	SUBJECT

25X1

DATE OF PHOTO	July 7 9	TYPE		QUALITY		CLASS		NO. OF CARDS	7, 8, 23	SOURCE OF PHOTOGRAPH	
CLASSIFICATION	CONFIDENTIAL			CAPTIONED BY	JAP						

25X1

FORM 12-79 174

OBsolete PREVIOUS EDITIONS

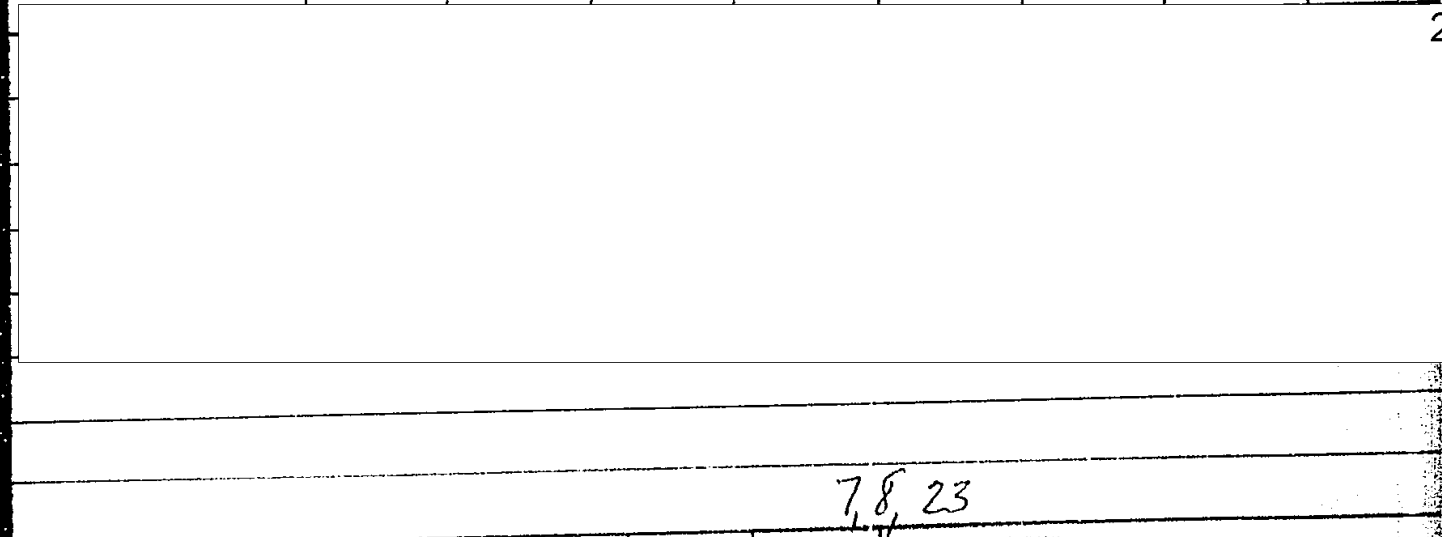
PHOTO ANALYSIS REPORT

Declassified in Part - Sanitized Copy Approved for Release 2012/04/30 :
CIA-RDP88-00206R000200140012-0

Declassified in Part - Sanitized Copy Approved for Release 2012/04/30 :
CIA-RDP88-00206R000200140012-0

PHOTO NO. 1571581	LOT NO. G-1197-80	MAP REFERENCE	CAPTION 09 02 N	CORRELATION 38 42 E				
COUNTRY ETHIOPIA	PROVINCE WAC	789 D						
AREA NO.	SUBJECT	SUBJECT	SUBJECT	SUBJECT	SUBJECT	SUBJECT	SUBJECT	SUBJECT

25X1



DATE OF PHOTO July 7 9	TYPE	QUALITY	CLASS	NO. OF CARDS	7, 8, 23	SOURCE OF PHOTOGRAPH
CLASSIFICATION CONFIDENTIAL	CAPTIONED BY Jap					

25X1

FORM 174 12-79 OBSOLETE PREVIOUS EDITIONS
PHOTO ANALYSIS REPORT

Declassified in Part - Sanitized Copy Approved for Release 2012/04/30 :
CIA-RDP88-00206R000200140012-0

Declassified in Part - Sanitized Copy Approved for Release 2012/04/30 :
CIA-RDP88-00206R000200140012-0

PHOTO NO. 1571588	LOT NO. G-1197-80	MAP REFERENCE	LATITUDE 09 02N	LONGITUDE 38 42E				
COUNTRY ETHIOPIA	PROVINCE WAC 789.5							
AREA NO.	SUBJECT	SUBJECT	SUBJECT	SUBJECT	SUBJECT	SUBJECT	SUBJECT	SUBJECT

25X1

DATE OF PHOTO July 7 9	TYPE	QUALITY	CLASS	NO. OF CARDS 78	SOURCE OF PHOTOGRAPH
CLASSIFICATION CONFIDENTIAL	CAPTIONED BY Jap				

25X1


FORM 12-79 174 OR SOLETE PREVIOUS EDITIONS
PHOTO ANALYSIS REPORT

Declassified in Part - Sanitized Copy Approved for Release 2012/04/30 :
CIA-RDP88-00206R000200140012-0

Declassified in Part - Sanitized Copy Approved for Release 2012/04/30 :

CIA-RDP88-00206R000200140012-0

REF ID A6	1571580	REF ID A6	G-1197-80	REF ID A6	09 02 N	REF ID A6	38 42 E
COUNTRY			PROVINCE				
ETHIOPIA			WAC 789 8				
AREA NO.	SUBJECT	SUBJECT	SUBJECT	SUBJECT	SUBJECT	SUBJECT	SUBJECT



25X1

D.

DATE OF PHOTO	TYPE	QUALITY	CLASS	NO. OF CARDS	SOURCE OF PHOTOGRAPH
July 7 9					
CLASSIFICATION			CAPTIONED BY		
CONFIDENTIAL			Jal		

25X1

FORM 12-79 174 OBSOLETE PREVIOUS EDITIONS

PHOTO ANALYSIS REPORT

Declassified in Part - Sanitized Copy Approved for Release 2012/04/30 :

CIA-RDP88-00206R000200140012-0

Declassified in Part - Sanitized Copy Approved for Release 2012/04/30 :
CIA-RDP88-00206R000200140012-0

PHOTO NO	1571590	LOT NO	G-1197-80	MAP REFERENCE		LATITUDE	09 02 N	LONGITUDE	38 42 E
COUNTRY	ETHIOPIA		PROVINCE	WAC 789 15					
AREA NO.	SUBJECT	SUBJECT	SUBJECT	SUBJECT	SUBJECT	SUBJECT	SUBJECT	SUBJECT	

25X1

DATE OF PHOTO	July 79	TYPE		QUALITY		CLASS		NO. OF CARDS	7, 8	SOURCE	
CLASSIFICATION	CONFIDENTIAL			CAPTIONED BY		Jal					
FORM 12-79	174	OBSOLETE PREVIOUS EDITIONS		PHOTO ANALYSIS REPORT							

25X1

Declassified in Part - Sanitized Copy Approved for Release 2012/04/30 :
CIA-RDP88-00206R000200140012-0

Declassified in Part - Sanitized Copy Approved for Release 2012/04/30 :
CIA-RDP88-00206R000200140012-0

PHOTO NO. 1571591	LIT NO. G-1197-80	MAP REFERENCE	LATITUDE 09 02 N		LONGITUDE 38 42 E		
COUNTRY ETHIOPIA	PROVINCE WRC 7895						
AREA NO.	SUBJECT	SUBJECT	SUBJECT	SUBJECT	SUBJECT	SUBJECT	SUBJECT

25X1

DATE OF PHOTO		TYPE	QUALITY	CLASS	NO. OF CARDS	SOURCE OF PHOTOGRAPH
July	7 9				7,8	
CLASSIFICATION	CONFIDENTIAL			CAPTIONED BY		
				Jef		

25X1

FORM 12-79 174 OBSOLETE PREVIOUS EDITIONS

PHOTO ANALYSIS REPORT

Declassified in Part - Sanitized Copy Approved for Release 2012/04/30 :
CIA-RDP88-00206R000200140012-0

Declassified in Part - Sanitized Copy Approved for Release 2012/04/30 :
CIA-RDP88-00206R000200140012-0

Final No. 1571592	LOT NO. G-1197-80	DATE OF PHOTO	ESTIMATE 09 02 N	IDENTIFIER 38 42 E				
COUNTRY ETHIOPIA	PROVINCE WAC	789 K5						
AREA NO.	SUBJECT	SUBJECT	SUBJECT	SUBJECT	SUBJECT	SUBJECT	SUBJECT	SUBJECT

25X1

DATE OF PHOTO	TYPE	QUALITY	CLASS	NO. OF CARDS	NO. OF NEGATIVES
July 79				7, 8	
CLASSIFICATION CONFIDENTIAL	CAPTIONED BY JAP				

25X1

FORM 12-79 174

OBSOLETE PREVIOUS EDITIONS

PHOTO ANALYSIS REPORT

Declassified in Part - Sanitized Copy Approved for Release 2012/04/30 :
CIA-RDP88-00206R000200140012-0

Declassified in Part - Sanitized Copy Approved for Release 2012/04/30 : CIA-RDP88-00206R000200140012-0

1571593		G-1197-80		09 02 N		38 42 E	
COUNTRY ETHIOPIA				PROVINCE WAC 789 D			
AREA NO	SUBJECT	SUBJECT	SUBJECT	SUBJECT	SUBJECT	SUBJECT	SUBJECT
A	D	D	I	S	A	B	A
E	R	O	F		N	W	C
							O
							R
							N

25X1

7, 8, 23

DATE OF PHOTO	TYPE	QUALITY	CLASS	NO. OF CARDS	SOURCE OF PHOTOGRAPH
July 7 9				-	
CLASSIFICATION	CONFIDENTIAL			CAPTIONED BY	Jas

25X1
25X1

FORM 12-79 174 OBSOLETE PREVIOUS EDITIONS PHOTO ANALYSIS REPORT

Declassified in Part - Sanitized Copy Approved for Release 2012/04/30 : CIA-RDP88-00206R000200140012-0

PHOTO NO.	1571594	LOT NO.	G-1197-80	MAP REFERENCE		LATITUDE	09 02N	LONGITUDE	38 42E
COUNTRY	ETHIOPIA		PROVINCE	WAC 789A			SUBJECT	SUBJECT	SUBJECT

SUBJECT	SUBJECT	SUBJECT	SUBJECT	SUBJECT	SUBJECT	SUBJECT	SUBJECT	SUBJECT

25X1

DATE OF PHGTO	July 7 9	TYPE		QUALITY		CLASS		NO. OF CARDS	7, 8, 23	SOURCE OF PHOTOGRAPH	
CLASSIFICATION	CONFIDENTIAL		CAPTIONED BY	Jap							

25X1

FORM 12-79 174 OBSOLETE PREVIOUS EDITIONS

PHOTO ANALYSIS REPORT

Declassified in Part - Sanitized Copy Approved for Release 2012/04/30 :
CIA-RDP88-00206R000200140012-0

PHOTO NO.	1571595	LOT NO.	G-1197-80	MAP REFERENCE		LATITUDE	09 02 N	LONGITUDE	38 42 E
COUNTRY	ETHIOPIA		PROVINCE	WAC 7895					
AREA NO.	SUBJECT	SUBJECT	SUBJECT	SUBJECT	SUBJECT	SUBJECT	SUBJECT	SUBJECT	

25X1

DATE OF PHOTO	July 79	TYPE		QUALITY		CLASS		NO. OF CARDS	78	SOURCE OF PHOTOGRAPH	
CLASSIFICATION	CONFIDENTIAL			CAPTIONED BY		Jap					

25X1

FORM 12-79 174

OBsolete PREVIOUS EDITIONS

PHOTO ANALYSIS REPORT

Declassified in Part - Sanitized Copy Approved for Release 2012/04/30 :
CIA-RDP88-00206R000200140012-0

Declassified in Part - Sanitized Copy Approved for Release 2012/04/30 :
CIA-RDP88-00206R000200140012-0

PHOTO NO.	1511596	GRID NO.	G-1197-80	MAP REFERENCE		LATITUDE	09 02 N	LONGITUDE	38 42 E
COUNTRY	ETHIOPIA		PROVINCE	WAC 789 D					
AREA NO.	SUBJECT	SUBJECT	SUBJECT	SUBJECT	SUBJECT	SUBJECT	SUBJECT	SUBJECT	SUBJECT

25X1

DATE OF PHOTO	July 79	TYPE		QUALITY		CLASS		NO. OF CARDS	78	SOURCE OF PHOTOGRAPH	
CLASSIFICATION	CONFIDENTIAL			CAPTIONED BY		JAP					
FORM 12-79	174	OBsolete PREVIOUS EDITIONS	PHOTO ANALYSIS REPORT								


25X1

Declassified in Part - Sanitized Copy Approved for Release 2012/04/30 :
CIA-RDP88-00206R000200140012-0

Declassified in Part - Sanitized Copy Approved for Release 2012/04/30 :
CIA-RDP88-00206R000200140012-0

PROJECT NO.	1571591	FILE NO.	G-1197-80	MAP NUMBER		LATITUDE	09 02 N	LONGITUDE	38 42 E
COUNTRY	ETHIOPIA		PROVINCE	WAC 7895					
AREA NO.	SUBJECT	SUBJECT	SUBJECT	SUBJECT	SUBJECT	SUBJECT	SUBJECT	SUBJECT	SUBJECT

25X1



DATE OF PHOTO	TYPE	QUALITY	CLASS	NO. OF CARDS	SOURCE OF PHOTOGRAPH
July 79				78	

25X1

CLASSIFICATION	CONFIDENTIAL	CAPTIONED BY	JAP
FORM 12-79 174	OBsolete PREVIOUS EDITIONS	PHOTO ANALYSIS REPORT	

Declassified in Part - Sanitized Copy Approved for Release 2012/04/30 :
CIA-RDP88-00206R000200140012-0