

Declassified in Part - Sanitized Copy Approved for Release 2012/04/30 :

CIA-RDP88-00206R000200140008-5

PHOTO NO.	1571099	LOT NO.	G1204-80	MAP REFERENCE	LATITUDE	LONGITUDE
COUNTRY	EL SALVADOR		PROVINCE			
AREA NO.	SUBJECT	SUBJECT	SUBJECT	SUBJECT	SUBJECT	SUBJECT
	YOUNG	GUERRILLAS	CAR			
	RY	AUTOMATIC	WEAPONS			
	DIR	TRAINING	EXERCISES	AT AN UNDISCLOSED	LOCAT	ION,

3,8

DATE OF PHOTO	TYPE	QUALITY	CLASS	NO. OF CAR
1 Dec 80				
CLASSIFICATION	COPYRIGHTED		CAPTIONED BY	
			CZ	

STAT

PHOTO ANALYSIS REPORT

Declassified in Part - Sanitized Copy Approved for Release 2012/04/30 :

CIA-RDP88-00206R000200140008-5

Declassified in Part - Sanitized Copy Approved for Release 2012/04/30 :
 CIA-RDP88-00206R000200140008-5

1511100		61229-99		MAP REFERENCE		LATITUDE 06 105		LONGITUDE 166 48E									
COUNTRY INDONESIA				PROVINCE 9820													
AREA NO.	SUBJECT	SUBJECT	SUBJECT	SUBJECT	SUBJECT	SUBJECT	SUBJECT	SUBJECT	SUBJECT								
J	A	K	A	R	T	A	C	O	M	M	U	N	I	G	A	T	I
O	N	A	N	T	E	N	N	A	S	A	T	M	I	N	I	S	
T	R	Y	O	F	D	E	F	E	N	S	E.						
DATE OF PHOTO		TYPE	QUALITY	CLASS	NO. OF CARB												
20 Aug 72		7															
CLASSIFICATION				CAPTIONED BY													
CONFIDENTIAL				C.H.													
FORM 12-72 174		OBSOLETE PREVIOUS EDITIONS		PHOTO ANALYSIS REF													

25X1

Declassified in Part - Sanitized Copy Approved for Release 2012/04/30 :
 CIA-RDP88-00206R000200140008-5

Declassified in Part - Sanitized Copy Approved for Release 2012/04/30 :
 CIA-RDP88-00206R000200140008-5

1571101		61224-79		MAP REFERENCE	LATITUDE	LONGITUDE	
INDONESIA				982D			
AREA NO.	SUBJECT	SUBJECT	SUBJECT	SUBJECT	SUBJECT	SUBJECT	SUBJECT
J A K A R T A	⁵		¹⁰ H O T E L	¹⁵	L I N D O W	²⁰	
E S I A	²⁵ (R)		³⁰ M A N D E R I N	³⁵	H O	⁴⁰	
T E L	⁴⁵ (L)	O N	⁵⁰ T H A M R I N	R O A D.			
7, 28 (C)							
DATE OF PHOTO	TYPE	QUALITY	CLASS	NO. OF CARDS			
20 Nov 79							
CLASSIFICATION	CONFIDENTIAL			CAPTIONED BY			
				CZ			
FORM 12-72 174	OBSOLETE PREVIOUS EDITIONS			PHOTO ANALYSIS REPORT			

25X1

Declassified in Part - Sanitized Copy Approved for Release 2012/04/30 :
 CIA-RDP88-00206R000200140008-5

Declassified in Part - Sanitized Copy Approved for Release 2012/04/30 :
 CIA-RDP88-00206R000200140008-5

1571102	5-1229-79	MAP REFERENCE	LATITUDE	LONGITUDE				
COUNTRY INDONESIA	PROVINCE 982D		06 105	166 48E				
AREA NO.	SUBJECT	SUBJECT	SUBJECT	SUBJECT	SUBJECT	SUBJECT	SUBJECT	SUBJECT
J A K A R T A	⁵	¹⁰ L K G.	¹⁵ S E	²⁰ F R.	²⁵	³⁰ B L D.	³⁵ A L O N G	⁴⁰ I
U S A N T A R A	²⁵	³⁰	³⁵	⁴⁰	⁴⁵	⁵⁰	⁵⁵	⁶⁰
H A M R I N	⁴⁵	⁵⁰ R O A D	⁵⁵ T O W A R D	⁶⁰ T H	⁶⁵	⁷⁰	⁷⁵	⁸⁰
E	⁸⁵	⁹⁰ A U S T R A L I A N	⁹⁵ &	¹⁰⁰ S O V I E T	¹⁰⁵	¹¹⁰ E M B A S S I E S.	¹¹⁵	¹²⁰

25X1

6, 7, 8 (c)

DATE OF PHOTO	TYPE	QUALITY	CLASS	NO. OF CARDS
20 Aug - 27 Nov 79				
CLASSIFICATION	CAPTIONED BY			
CONFIDENTIAL	[Signature]			
FORM 174 OBSOLETE PREVIOUS EDITIONS	PHOTO ANALYSIS REP			

Declassified in Part - Sanitized Copy Approved for Release 2012/04/30 :
 CIA-RDP88-00206R000200140008-5

Declassified in Part - Sanitized Copy Approved for Release 2012/04/30 :
 CIA-RDP88-00206R000200140008-5

PHOTO NO. 131103 | LOT NO. G-1229-79 | MAP REFERENCE | LATITUDE 06 54S | LONGITUDE 107 36E

COUNTRY INDONESIA | PROVINCE 982D

AREA NO.	SUBJECT	SUBJECT	SUBJECT	SUBJECT	SUBJECT	SUBJECT	SUBJECT	SUBJECT
	B	A	N	D	U	N	G	A
	A	-	A	F	R	I	C	A
	B	a	i	l	d	i	n	g

DATE OF PHOTO	TYPE	QUALITY	CLASS	NO. OF CARDS
20 Aug - 22 Nov 79			101C	

CLASSIFICATION **CONFIDENTIAL** | CAPTIONED BY *EL*

FORM 174 OBSOLETE PREVIOUS EDITIONS | PHOTO ANALYSIS REP

25X1

Declassified in Part - Sanitized Copy Approved for Release 2012/04/30 :
 CIA-RDP88-00206R000200140008-5

Declassified in Part - Sanitized Copy Approved for Release 2012/04/30 :
 CIA-RDP88-00206R000200140008-5

FILE NO. 1571104 FILE NO. 6-1228-79 MAP REFERENCE LATITUDE 06 54S LONGITUDE 107 36E

COUNTRY INDONESIA PROVINCE 982D

AREA NO.	SUBJECT	SUBJECT	SUBJECT	SUBJECT	SUBJECT	SUBJECT	SUBJECT	SUBJECT
	BANDUNG		BANDUNG					
	LEAR	TEST	REACTOR					
	RESEARCH		CENTER					
	ENGINEERING INSTITUTE OF BANDUNG.							

4(C)

DATE OF PHOTO	TYPE	QUALITY	CLASS	NO. OF CARDS
20 Aug - 22 Nov				

CLASSIFICATION **CONFIDENTIAL** CAPTIONED BY C.F.

FORM 174 OBSOLETE PREVIOUS EDITIONS PHOTO ANALYSIS REPORT

25X1

Declassified in Part - Sanitized Copy Approved for Release 2012/04/30 :
 CIA-RDP88-00206R000200140008-5

Declassified in Part - Sanitized Copy Approved for Release 2012/04/30 :

CIA-RDP88-00206R000200140008-5

PHOTO NO. 1571105	LOT NO. G/229-79	MAP REFERENCE	LATITUDE 06 54J	LONGITUDE 107 36E
----------------------	---------------------	---------------	--------------------	----------------------

COUNTRY INDONESIA	PROVINCE 9820
----------------------	------------------

AREA NO.	SUBJECT	SUBJECT	SUBJECT	SUBJECT	SUBJECT	SUBJECT	SUBJECT	SUBJECT
	BANDUNG			10	RAILROAD	15		ST
	ATIUN,			30		35		
				45				
				50				

27(C)

DATE OF PHOTO	TYPE	QUALITY	CLASS	NO. OF CARDS
20 Aug - 22 Nov 79				

CLASSIFICATION: **CONFIDENTIAL** CAPTIONED BY: *CL.*

25X1

FORM 174 OBSOLETE PREVIOUS EDITIONS

PHOTO ANALYSIS REPORT

Declassified in Part - Sanitized Copy Approved for Release 2012/04/30 :

CIA-RDP88-00206R000200140008-5

Declassified in Part - Sanitized Copy Approved for Release 2012/04/30 :
 CIA-RDP88-00206R000200140008-5

PHOTO NO.	1571106	REF ID	61229-19	MAP REFERENCE	01	LATITUDE	1°N	LONGITUDE	103°51E
COUNTRY	MALAYSIA			PROVINCE	8600				
AREA NO.	SUBJECT	SUBJECT	SUBJECT	SUBJECT	SUBJECT	SUBJECT	SUBJECT	SUBJECT	SUBJECT
	SINGAPORE				EMEL		SITOR		
	AGE AREA				AT		SINGAPORE		
	EL AIRPORT								
DATE OF PHOTO					TYPE	QUALITY	CLASS	NO. OF CARDS	
15 Jul 79									
CLASSIFICATION					CAPTIONED BY				
CONFIDENTIAL					C2				
FORM 12-72 174 OBSOLETE PREVIOUS EDITIONS					PHOTO ANALYSIS REP				

25X1

Declassified in Part - Sanitized Copy Approved for Release 2012/04/30 :
 CIA-RDP88-00206R000200140008-5

Declassified in Part - Sanitized Copy Approved for Release 2012/04/30 :

CIA-RDP88-00206R000200140008-5

PHOTO NO 1571101		REF NO 1571101-79			MAP REFERENCE	LATITUDE 01 17N		LONGITUDE 103 51E	
COUNTRY MALAYSIA					PROVINCE 8600				
AREA NO.	SUBJECT	SUBJECT	SUBJECT	SUBJECT	SUBJECT	SUBJECT	SUBJECT	SUBJECT	SUBJECT
	S	I	N	G	A	P	O	R	E
						R	E	F	U
						E	L	I	N
	A	R	E	A	A	T	S	I	N
	I	R	P	O	R	T.			

31

16A(C)

DATE OF PHOTO	TYPE	QUALITY	CLASS	NO. OF CARDS
15-20 Aug 79				
CLASSIFICATION	CONFIDENTIAL			CAPTIONED BY
				CoZ.

FORM 12-72 174 OBSOLETE PREVIOUS EDITIONS

PHOTO ANALYSIS REP

25X1

Declassified in Part - Sanitized Copy Approved for Release 2012/04/30 :

CIA-RDP88-00206R000200140008-5

Declassified in Part - Sanitized Copy Approved for Release 2012/04/30 :
 CIA-RDP88-00206R000200140008-5

PHOTO NO. 1571108 LOT NO. G1229-79 MAP REFERENCE LATITUDE 01 17N LONGITUDE 103 51E

COUNTRY MALAYSIA PROVINCE 8600

AREA NO.	SUBJECT	SUBJECT	SUBJECT	SUBJECT	SUBJECT	SUBJECT	SUBJECT	SUBJECT	SUBJECT
	S	I	N	G	A	P	O	R	E
	R	A	D	A	R	A	T		
	S	I	N	G	A	P	O	R	E
	A	I	R	P	O	R	T		

31

23(C)

DATE OF PHOTO	TYPE	QUALITY	CLASS	NO. OF CARD
15-20 Aug. 79				

CLASSIFICATION CONFIDENTIAL CAPTIONED BY CL-

25X1

FORM 174 OBSOLETE PREVIOUS EDITIONS

PHOTO ANALYSIS REPORT

Declassified in Part - Sanitized Copy Approved for Release 2012/04/30 :
 CIA-RDP88-00206R000200140008-5

Declassified in Part - Sanitized Copy Approved for Release 2012/04/30 :

CIA-RDP88-00206R000200140008-5

PHOTO NO. 1571109	ROLL NO. 6727-74	MAP REFERENCE	LATITUDE 01 17N	LONGITUDE 103 51E
----------------------	---------------------	---------------	--------------------	----------------------

COUNTRY MALAYSIA	PROVINCE 8601
---------------------	------------------

AREA NO.	SUBJECT	SUBJECT	SUBJECT	SUBJECT	SUBJECT	SUBJECT	SUBJECT	SUBJECT
	SINGAPORE ⁵		COM ¹⁰		MIO ¹⁵		ANT ²⁰	
	ENNA ²⁵	SAT	SINGA ³⁰		PORE ³⁵			
	IRIPOR ⁴⁵	T						

31
23(C)

25X1

DATE OF PHOTO	TYPE	QUALITY	CLASS	NO. OF CARDS
15-20 Aug. 79				

CLASSIFICATION CONFIDENTIAL	CAPTIONED BY C.J.
---------------------------------------	----------------------

FORM 174 OBSOLETE PREVIOUS EDITIONS

PHOTO ANALYSIS REPORT

Declassified in Part - Sanitized Copy Approved for Release 2012/04/30 :

CIA-RDP88-00206R000200140008-5

Declassified in Part - Sanitized Copy Approved for Release 2012/04/30 :
 CIA-RDP88-00206R000200140008-5

PHOTO NO. 1571110 LIST NO. G-229-79 MAP REFERENCE LATITUDE 06 105 LONGITUDE 166 48E

COUNTRY INDONESIA PROVINCE 982D

AREA NO.	SUBJECT	SUBJECT	SUBJECT	SUBJECT	SUBJECT	SUBJECT	SUBJECT	SUBJECT
JAKA	5	R	10	E	15	C	20	T
WE	25	T	30	R	35	S	40	T
10	45		50					

17 (C)

DATE OF PHOTO	TYPE	QUALITY	CLASS	NO. OF CARDS
20 Aug - 22/00	7			

CLASSIFICATION **CONFIDENTIAL** CAPTIONED BY CZ

FORM 174 OBSOLETE PREVIOUS EDITIONS PHOTO ANALYSIS REPORT

25X1

Declassified in Part - Sanitized Copy Approved for Release 2012/04/30 :
 CIA-RDP88-00206R000200140008-5

Declassified in Part - Sanitized Copy Approved for Release 2012/04/30 :
CIA-RDP88-00206R000200140008-5

PHOTO NO. 1571111 LIST NO. E-1229-79 MAP REFERENCE LATITUDE 06 105 LONGITUDE 106 48E

COUNTRY INDONESIA PROVINCE 982D

AREA NO. SUBJECT SUBJECT SUBJECT SUBJECT SUBJECT SUBJECT SUBJECT SUBJECT

JAKAR⁵TAR¹⁰ PERT¹⁵AMINA²⁰ G²⁵
EST²⁵ H³⁰OUSE³⁵ U³⁵IC³⁵ BE³⁵H³⁵IND³⁵

25X1

DATE OF PHOTO TYPE QUALITY CLASS NO. OF CARDS: 80

20 May - 22 Nov 79

CLASSIFICATION CONFIDENTIAL CAPTIONED BY

25X1

FORM 174 OBSOLETE PREVIOUS EDITIONS

PHOTO ANALYSIS REPORT

Declassified in Part - Sanitized Copy Approved for Release 2012/04/30 :
CIA-RDP88-00206R000200140008-5

Declassified in Part - Sanitized Copy Approved for Release 2012/04/30 :
 CIA-RDP88-00206R000200140008-5

PHOTO NO.	1571117	LOT NO.	G1229-79	MAP REFERENCE		LATITUDE	06 105	LONGITUDE	106 48E
-----------	---------	---------	----------	---------------	--	----------	--------	-----------	---------

COUNTRY	INDONESIA	PROVINCE	982D
---------	-----------	----------	------

AREA NO.	SUBJECT	SUBJECT	SUBJECT	SUBJECT	SUBJECT	SUBJECT	SUBJECT	SUBJECT
	JAKAR ⁵	TA		SAMUD ¹⁰	RA		SH ¹⁵	7 ²⁰
	PPIN ²⁵	G	LIN ³⁰	ES	BK ³⁵	LID ⁴⁰	ING	

10(c)

25X1

DATE OF PHOTO	TYPE	QUALITY	CLASS	NO. OF CARD
20 Aug 77 79				

CLASSIFICATION	CONFIDENTIAL	CAPTIONED BY	CZ
----------------	--------------	--------------	----

FORM 12-72 174 OBSOLETE PREVIOUS EDITIONS PHOTO ANALYSIS REPORT

Declassified in Part - Sanitized Copy Approved for Release 2012/04/30 :
 CIA-RDP88-00206R000200140008-5

Declassified in Part - Sanitized Copy Approved for Release 2012/04/30 :
 CIA-RDP88-00206R000200140008-5

PHOTO NO.	1571113	LOT NO.	G/229-77	MAP REFERENCE		LATITUDE	07 485	LONGITUDE	110 22E
COUNTRY	INDONESIA			PROVINCE	982C				
AREA NO.	SUBJECT	SUBJECT	SUBJECT	SUBJECT	SUBJECT	SUBJECT	SUBJECT	SUBJECT	SUBJECT
	JOGJAKART	A	K	A	R	T	A	R	A
	TENNA	A	A	T	A	D	I	S	A
	AIRPORT.								
				23,31(C)					
DATE OF PHOTO	20 Aug - 22 Nov 79	TYPE		QUALITY		CLASS		NO. OF CAR	
CLASSIFICATION	CONFIDENTIAL			CAPTIONED BY					
				L					

25X1

PHOTO ANALYSIS REPORT

Declassified in Part - Sanitized Copy Approved for Release 2012/04/30 :
 CIA-RDP88-00206R000200140008-5

Declassified in Part - Sanitized Copy Approved for Release 2012/04/30 :

CIA-RDP88-00206R000200140008-5

FILE NO.	1511114	FILE NO.	G/229-11	MAP REFERENCE		LATITUDE	07 485	LONGITUDE	110 22E
COUNTRY	INDONESIA			PROVINCE	982C				
AREA NO.	SUBJECT	SUBJECT	SUBJECT	SUBJECT	SUBJECT	SUBJECT	SUBJECT	SUBJECT	SUBJECT
	JOGJA	JAKARTA				RADAR			
	TENANA	AT				ADISUCIPITO			
	AIRPORT								
DATE OF PHOTO					TYPE	QUALITY	CLASS	NO. OF CARD	
20 Aug - 22 Nov 79									
CLASSIFICATION					CAPTIONED BY				
CONFIDENTIAL					EZ				

23,3110

25X1

FORM 12-72 174 OBSOLETE PREVIOUS EDITIONS

PHOTO ANALYSIS REPORT

Declassified in Part - Sanitized Copy Approved for Release 2012/04/30 :

CIA-RDP88-00206R000200140008-5

Declassified in Part - Sanitized Copy Approved for Release 2012/04/30 :

CIA-RDP88-00206R000200140008-5

PHOTO NO. 1571115 LOT NO. G/229-7A MAP REFERENCE LATITUDE 08 325 LONGITUDE 115 20E

COUNTRY INDONESIA PROVINCE 1102 B

AREA NO.	SUBJECT	SUBJECT	SUBJECT	SUBJECT	SUBJECT	SUBJECT	SUBJECT	SUBJECT
	G I A N J A R		B A L I N E S E					T I
	E - D Y E	F A C T O R Y						

25X1

22 (C)

DATE OF PHOTO	TYPE	QUALITY	CLASS	NO. OF CARDS
79				

CLASSIFICATION

CONFIDENTIAL

CAPTIONED BY

FORM 174 OBSOLETE PREVIOUS EDITIONS

PHOTO ANALYSIS REPORT

Declassified in Part - Sanitized Copy Approved for Release 2012/04/30 :

CIA-RDP88-00206R000200140008-5

Declassified in Part - Sanitized Copy Approved for Release 2012/04/30 :
 CIA-RDP88-00206R000200140008-5

PICTURE NO.	157111B	FILE NO.	G-1229-19	MAP REFERENCE		LATITUDE	08 30S	LONGITUDE	115 16E							
COUNTRY	INDONESIA			PROVINCE	1102B											
AREA NO.	SUBJECT	SUBJECT	SUBJECT	SUBJECT	SUBJECT	SUBJECT	SUBJECT	SUBJECT	SUBJECT							
U	B	U	D	5	S	T	R	E	E	10	S	C	E	N	E.	20
				25						30						40
				45						50						
					28 (C)											
DATE OF PHOTO		TYPE	QUALITY	CLASS	NO. OF CARDS											
20 Aug - 25 Nov 79																
CLASSIFICATION				CAPTION NO.												
CONFIDENTIAL				C-2												

25X1

FORM 174 OBSOLETE PREVIOUS EDITIONS

PHOTO ANALYSIS REPORT

Declassified in Part - Sanitized Copy Approved for Release 2012/04/30 :
 CIA-RDP88-00206R000200140008-5

Declassified in Part - Sanitized Copy Approved for Release 2012/04/30 :

CIA-RDP88-00206R000200140008-5

PHOTO NO.	1571117	LOT NO.	G/229-79	MAP REFERENCE		LATITUDE	08 395	LONGITUDE	115 13E
COUNTRY	INDONESIA			PROVINCE	1102B				
AREA NO.									
	D E N P A S A R					G E N E R A L			H A
	S A N U D I N			R O A D.					
DATE OF PHOTO				TYPE	QUALITY	CLASS	NO. OF CARB		
20 Nov - 22 Nov				79					
CLASSIFICATION				CAPTIONED BY					
CONFIDENTIAL				C. Z.					
FORM 174 OBSOLETE PREVIOUS EDITIONS					PHOTO ANALYSIS REPORT				

25X1

Declassified in Part - Sanitized Copy Approved for Release 2012/04/30 :

CIA-RDP88-00206R000200140008-5

Declassified in Part - Sanitized Copy Approved for Release 2012/04/30 :
 CIA-RDP88-00206R000200140008-5

PHOTO NO.	1571118	LOT NO.	G/229-79	MAP REFERENCE		LATITUDE	05 10 S	LONGITUDE	106 48 E
COUNTRY	INDONESIA			PROVINCE	9821				
AREA NO.	SUBJECT	SUBJECT	SUBJECT	SUBJECT	SUBJECT	SUBJECT	SUBJECT	SUBJECT	SUBJECT
	J A K A R T A			¹⁰ P. T.		¹⁵ I M A H		²⁰ B	
	²⁵ W I L D I N G		³⁰ H O U S I N G		³⁵ S I T A T				
	⁴⁰ E - R U N	⁴⁵ T I N	⁵⁰ E N T E R P R I S E						
	M E R D E K A S Q U A R E.								

8,13 (C)					25X1
DATE OF PHOTO	TYPE	QUALITY	CLASS	NO. OF CARDS	
2011-2-10	79				
CLASSIFICATION	CONFIDENTIAL			CAPTIONED BY	
				C.L.	

Declassified in Part - Sanitized Copy Approved for Release 2012/04/30 :
 CIA-RDP88-00206R000200140008-5

Declassified in Part - Sanitized Copy Approved for Release 2012/04/30 :
 CIA-RDP88-00206R000200140008-5

1511119	1229-11	06	105	106	48E
COUNTRY INDONESIA			PROVINCE 982D		
AREA NO.	SUBJECT	SUBJECT	SUBJECT	SUBJECT	SUBJECT
JAKAR	TAR	TEL	ECOM	MUN	
CATION	BUILD	ING			
ERDEKA	SQUARE				

23 (C)

DATE OF PHOTO	TYPE	QUALITY	CLASS	NO. OF CARDS
20 Dec 22 Nov 79				
CLASSIFICATION		CAPTIONED BY		
CONFIDENTIAL		GZ		

FORM 12-72 174 OBSOLETE PREVIOUS EDITIONS PHOTO ANALYSIS REPORT

25X1

Declassified in Part - Sanitized Copy Approved for Release 2012/04/30 :
 CIA-RDP88-00206R000200140008-5

Declassified in Part - Sanitized Copy Approved for Release 2012/04/30 :
 CIA-RDP88-00206R000200140008-5

1571120	6-1224-77	MAP REFERENCE	LATITUDE 06 105	LONGITUDE 106 48E
COUNTRY INDONESIA		PROVINCE 982D		
AREA NO.	SUBJECT	SUBJECT	SUBJECT	SUBJECT
JAKAR	T A	10	H A L I M	15
ORCE	25	B A S E,	30	A I R
	45		50	E
3, 20, 23, 31 (c)				

DATE OF PHOTO	TYPE	QUALITY	CLASS	NO. OF CARDS
20 Aug 77	79			
DECLASSIFICATION	CONFIDENTIAL		CAPTIONED BY GZ	


25X1

FORM 12-72 174 OBSOLETE PREVIOUS EDITIONS PHOTO ANALYSIS REPORT

Declassified in Part - Sanitized Copy Approved for Release 2012/04/30 :
 CIA-RDP88-00206R000200140008-5

Declassified in Part - Sanitized Copy Approved for Release 2012/04/30 :
 CIA-RDP88-00206R000200140008-5

PHOTO NO.	1571121	LOT NO.	G/22979	MAP REFERENCE		LATITUDE	01 17N	LONGITUDE	103 51E
COUNTRY	SINGAPORE		PROVINCE	860D					
AREA NO.	MALAYSIA	SUBJECT	SUBJECT	SUBJECT	SUBJECT	SUBJECT	SUBJECT	SUBJECT	SUBJECT
	SINGAPORE								
	SINGAPORE								



25X1

10 (C)

DATE OF PHOTO	TYPE	QUALITY	CLASS	NO. OF CARD
15-20 Aug 79				
CLASSIFICATION	CONFIDENTIAL		CAPTIONED BY	
			CZ	

FORM 174 OBSOLETE PREVIOUS EDITIONS PHOTO ANALYSIS REPORT

Declassified in Part - Sanitized Copy Approved for Release 2012/04/30 :
 CIA-RDP88-00206R000200140008-5

Declassified in Part - Sanitized Copy Approved for Release 2012/04/30 :

CIA-RDP88-00206R000200140008-5

1571122 5-12-79 MAGNETIC 01 11N 103 51E

COUNTRY MALAYSIA PROVINCE 860D

AREA NO.	SUBJECT	SUBJECT	SUBJECT	SUBJECT	SUBJECT	SUBJECT	SUBJECT	SUBJECT									
	S	I	N	G	A	P	O	R	E	V	I	E	W	O	F	S	
	I	N	G	A	P	O	R	E	R	I	V	E	R	F	R	O	M
	S	O	U	T	H	B	R	I	D	G	E	R	O	A	D.		

25X1

29 (C)

DATE OF PHOTO	TYPE	QUALITY	CLASS	Nº. OF CARDS
15-01-79				

CLASSIFICATION 67 **CONFIDENTIAL** CAPTIONED BY CZ

FORM 174 OBSOLETE PREVIOUS EDITIONS PHOTO ANALYSIS REPORT

Declassified in Part - Sanitized Copy Approved for Release 2012/04/30 :

CIA-RDP88-00206R000200140008-5

Declassified in Part - Sanitized Copy Approved for Release 2012/04/30 :

CIA-RDP88-00206R000200140008-5

PHOTO NO. 1571123 LOT NO. G1229-79 MAP REFERENCE LATITUDE 01 17N LONGITUDE 103 51E

COUNTRY MALAYSIA PROVINCE 8600

AREA NO.	SUBJECT	SUBJECT	SUBJECT	SUBJECT	SUBJECT	SUBJECT	SUBJECT	SUBJECT
	S	I	N	G	A	P	O	R
	I	R	E	S	T	A	T	I
	B	R	I	D	G	E	R	O

7,9 (C)

25X1

DATE OF PHOTO	TYPE	QUALITY	CLASS	NO. OF CARDS	S
15-20 Aug. 79					

CLASSIFICATION CAPTIONED BY

CONFIDENTIAL

FORM 12-72 174 OBSOLETE PREVIOUS EDITIONS PHOTO ANALYSIS REPORT

Declassified in Part - Sanitized Copy Approved for Release 2012/04/30 :

CIA-RDP88-00206R000200140008-5

Declassified in Part - Sanitized Copy Approved for Release 2012/04/30 :
 CIA-RDP88-00206R000200140008-5

151123	01/02/79	01	17N	103	51E			
COUNTRY MALAYSIA	PROVINCE 8600							
AREA NO.	SUBJECT	SUBJECT	SUBJECT	SUBJECT	SUBJECT	SUBJECT	SUBJECT	SUBJECT
S	I	N	G	A	P	O	R	E
I	R	E	S	T	A	T	I	O
B	R	I	D	G	E	R	O	A
C	E	N	T	R	A	L		

DATE OF PHOTO		TYPE	QUALITY	CLASS	NO. OF CARDS
15/02/79				7, 9 (C)	
CLASSIFICATION		CAPTIONED BY			
		CZ			

CONFIDENTIAL

PHOTO ANALYSIS REP

25X1

Declassified in Part - Sanitized Copy Approved for Release 2012/04/30 :
 CIA-RDP88-00206R000200140008-5

Declassified in Part - Sanitized Copy Approved for Release 2012/04/30 :
CIA-RDP88-00206R000200140008-5

15/1124	6/227-79	MAP REFERENCE	01	11N	103	51E																							
COUNTRY	MALAYSIA		PROVINCE	860D																									
AREA NO.	SUBJECT	SUBJECT	SUBJECT	SUBJECT	SUBJECT	SUBJECT	SUBJECT	SUBJECT																					
	S	I	N	G	A	P	O	R	E	10		Q	R	C	H	A	R	D	20	H									
	O	T	E	L	25	U	/	C	30	A	T	Q	R	35	A	N	G	E	40	G									
	R	O	V	E	45	R	O	A	D	50	J	Q	R	C	H	A	R	D	BLVD.										
										7, 28 (C)																			
DATE OF PHOTO		TYPE		QUALITY		CLASS		NO. OF CARDS																					
15 Oct 79																													
CLASSIFICATION										CONFIDENTIAL										CAPTIONED BY									

25X1

FORM 12-72 174 OBSOLETE PREVIOUS EDITIONS

PHOTO ANALYSIS REPORT

Declassified in Part - Sanitized Copy Approved for Release 2012/04/30 :
CIA-RDP88-00206R000200140008-5

Declassified in Part - Sanitized Copy Approved for Release 2012/04/30 :
 CIA-RDP88-00206R000200140008-5

1571125	G 12 29-79	MAP REFERENCE	LATITUDE	01 17 N	LONGITUDE	103 51 E
COUNTRY MALAYSIA		PROVINCE 8600				
AREA NO.	SUBJECT	SUBJECT	SUBJECT	SUBJECT	SUBJECT	SUBJECT
S	I	N	G	A	P	O
R	T	I	E	W	O	R
A	R	T	I	M	O	R
S	O	U	T	H	B	R
C	E	N	T	R	A	L
F	I	R	E	S	T	A
S	T	A	T	I	O	N

7, 8 (c)

25X1

DATE OF PHOTO	TYPE	QUALITY	CLASS	NO. OF CARDS
15-20 Aug. 79				
CLASSIFICATION	CONFIDENTIAL		CAPTIONED BY	
			CZ	

FORM 12-72 174 OBSOLETE PREVIOUS EDITIONS PHOTO ANALYSIS REPORT

Declassified in Part - Sanitized Copy Approved for Release 2012/04/30 :
 CIA-RDP88-00206R000200140008-5

Declassified in Part - Sanitized Copy Approved for Release 2012/04/30 :
 CIA-RDP88-00206R000200140008-5

PHOTO NO. 1571126 LOT NO. G1229-79 MAP REFERENCE LATITUDE 01 17N LONGITUDE 103 51E

COUNTRY MALAYSIA PROVINCE 860D

AREA NO.	SUBJECT	SUBJECT	SUBJECT	SUBJECT	SUBJECT	SUBJECT	SUBJECT	SUBJECT
	S	I	N	G	A	P	O	R
	T	E	L	A	T	O	R	A
	R	O	A	D	O	R	C	H

SINGAPORE MIMOSA ROAD TEL AT ORANGE GROVE ROAD & ORCHARD BLVD.

DATE OF PHOTO	TYPE	QUALITY	CLASS	NO. OF CARDS
15-20 Aug. 79			7(C)	

CLASSIFICATION **CONFIDENTIAL** CAPTIONED BY *SL*

25X1

Declassified in Part - Sanitized Copy Approved for Release 2012/04/30 :

CIA-RDP88-00206R000200140008-5

PHOTO NO.	1571127	REF. NO.	G1076-80	MAP REFERENCE		LATITUDE	5405N	LONGITUDE	1208E
COUNTRY	East Germany			PROVINCE	WAC 169A				
AREA NO.		SUBJECT		SUBJECT		SUBJECT		SUBJECT	
		R O S T O C K				U B E R S E E H A F E			
		N I P T I T				O F I O P I T P A N			
						T H R U			

25X1

DATE OF PHOTO	14 May 80	TYPE		QUALITY		CLASS	30	NO. OF CARDS		SOURCE	
CLASSIFICATION	Secret					CAPTIONED BY	J.C.				

25X1

25X1

PHOTO ANALYSIS REPORT

Declassified in Part - Sanitized Copy Approved for Release 2012/04/30 :

CIA-RDP88-00206R000200140008-5

Declassified in Part - Sanitized Copy Approved for Release 2012/04/30 : CIA-RDP88-00206R000200140008-5

PHOTO NO.	1571128	LOT NO.	G1076-80	MAP REFERENCE		LATITUDE	5405N	LONGITUDE	1208E														
COUNTRY	East Germany			PROVINCE					WAC 169A														
AREA NO.	SUBJECT	SUBJECT	SUBJECT	SUBJECT	SUBJECT	SUBJECT	SUBJECT	SUBJECT	SUBJECT														
	R	O	S	T	5	O	C	K		10	U	B	E	R	S	E	E	H	A	F	E	20	
	N	-	T	-	P	-	T	-	I		30	O	F	I	O	35	P	T	P	A	N	40	
											50												25X1

DATE OF PHOTO	TYPE	QUALITY	CLASS	NO. OF CARDS	SOURCE	
14 May 80						
CLASSIFICATION			CAPTIONED BY			
Secret			J.C.			

FORM 12-78 174 OBSOLETE PREVIOUS EDITIONS PHOTO ANALYSIS REPORT

Declassified in Part - Sanitized Copy Approved for Release 2012/04/30 : CIA-RDP88-00206R000200140008-5

Declassified in Part - Sanitized Copy Approved for Release 2012/04/30 :
CIA-RDP88-00206R000200140008-5

PHOTO NO. 1571129	LOT NO. G1076-80	MAP REFERENCE	LATITUDE 5405N	LONGITUDE 1208E														
COUNTRY East Germany	PROVINCE WAC 169A																	
AREA NO.	SUBJECT	SUBJECT	SUBJECT	SUBJECT	SUBJECT	SUBJECT	SUBJECT	SUBJECT										
	R	O	S	T	O	C	K	U	B	E	R	S	E	E	H	A	F	E
	N	I	P	T	3	O	F	I	O	P	I	T	P	I	A	N		
	[Redacted]										THRU							

25X1

25X1

25X1

DATE OF PHOTO 14 May 80	TYPE	QUALITY	CLASS	NO. OF CARDS	SOUR	[Redacted]
CLASSIFICATION Secret	[Redacted]		CAPTIONED BY [Redacted]			[Redacted]

FORM 174 OBSOLETE PREVIOUS EDITIONS

PHOTO ANALYSIS REPORT

Declassified in Part - Sanitized Copy Approved for Release 2012/04/30 :
CIA-RDP88-00206R000200140008-5

ILLEGIB

Declassified in Part - Sanitized Copy Approved for Release 2012/04/30 :
CIA-RDP88-00206R000200140008-5

Page Denied

Next 1 Page(s) In Document Denied

Declassified in Part - Sanitized Copy Approved for Release 2012/04/30 :
CIA-RDP88-00206R000200140008-5

Declassified in Part - Sanitized Copy Approved for Release 2012/04/30 :
 CIA-RDP88-00206R000200140008-5

1571144	G-1198-80	34 02 N	06 50 W												
COUNTRY MOROCCO	PROVINCE WAZ 420 A														
AREA NO.	SUBJECT	SUBJECT	SUBJECT	SUBJECT	SUBJECT	SUBJECT	SUBJECT	SUBJECT							
R	A	B	A	T	L	O	O	K	I	N	G	A	K	E	R
C	I	T	Y		F	R	O	M							

25X1
25X1

DATE OF PHOTO	TYPE	QUALITY	CLASS	NO. OF CARDS
19 80				
CLASSIFICATION	CAPTIONED BY			
CONFIDENTIAL	CJB			

25X1

FORM 12-79 174 OBSOLETE PREVIOUS EDITIONS PHOTO ANALYSIS REPORT

Declassified in Part - Sanitized Copy Approved for Release 2012/04/30 :
 CIA-RDP88-00206R000200140008-5

Declassified in Part - Sanitized Copy Approved for Release 2012/04/30 :
 CIA-RDP88-00206R000200140008-5

PHOTO NO	1571145	LOT NO	G-1198-80	MAP REFERENCE		LATITUDE	34 02 N	LONGITUDE	06 50 W
COUNTRY	MOROCCO		PROVINCE	WAZ 420 A					
AREA NO.	SUBJECT	SUBJECT	SUBJECT	SUBJECT	SUBJECT	SUBJECT	SUBJECT	SUBJECT	SUBJECT
	R	A	B	A	T	L	O	O	K
	C	I	T	X	F	R	O	M	I

25X1
25X1

DATE OF PHOTO	19 80	TYPE	QUALITY	CLASS	NO. OF CARDS	6, 7, 8
CLASSIFICATION	CONFIDENTIAL			CAPTIONED BY	CTB	

25X1

FORM 12-79 174 OBSOLETE PREVIOUS EDITIONS PHOTO ANALYSIS REPORT

Declassified in Part - Sanitized Copy Approved for Release 2012/04/30 :
 CIA-RDP88-00206R000200140008-5

Declassified in Part - Sanitized Copy Approved for Release 2012/04/30 :
CIA-RDP88-00206R000200140008-5

PHOTO NO	1571148	REF NO	6-1198-80	MAP REFERENCE		LATITUDE	15 21 N	LONGITUDE	49 12 E
COUNTRY	NORTH YEMEN			PROVINCE	WAC 687 A				
AREA NO.	SUBJECT	SUBJECT	SUBJECT	SUBJECT	SUBJECT	SUBJECT	SUBJECT	SUBJECT	SUBJECT

25X1

DATE OF PHOTO	TYPE	QUALITY	CLASS	NO. OF CARDS	
PRIOR 19 80					
CLASSIFICATION	CONFIDENTIAL			CAPTIONED BY	CTB

25X1

FORM 12-79 174 OBSOLETE PREVIOUS EDITIONS PHOTO ANALYSIS REPORT

Declassified in Part - Sanitized Copy Approved for Release 2012/04/30 :
CIA-RDP88-00206R000200140008-5

Declassified in Part - Sanitized Copy Approved for Release 2012/04/30 :
CIA-RDP88-00206R000200140008-5

PHOTO NO.	1571149	SERIAL NO.	16-1198-80	MAP REFERENCE		LATITUDE	15 21 N	LONGITUDE	44 12 E
COUNTRY	NORTH YEMEN		PROVINCE	WAC 687 A					
AREA NO.	SUBJECT	SUBJECT	SUBJECT	SUBJECT	SUBJECT	SUBJECT	SUBJECT	SUBJECT	

25X1

DATE OF PHOTO	TYPE	QUALITY	CLASS	NO. OF CARDS	
PRIOR	1980				
CLASSIFICATION	CONFIDENTIAL		CAPTIONED BY	EVB	

25X1

FORM 12-79 174

OBSOLETE PREVIOUS EDITIONS

PHOTO ANALYSIS REPORT

Declassified in Part - Sanitized Copy Approved for Release 2012/04/30 :
CIA-RDP88-00206R000200140008-5

Declassified in Part - Sanitized Copy Approved for Release 2012/04/30 :
CIA-RDP88-00206R000200140008-5

PHOTO NO	1571150	LOT NO	G-1198-80	MAP REFERENCE		LATITUDE	15 21 N	LONGITUDE	44 12 E
COUNTRY	NORTH YEMEN		PROVINCE	WAC 687A					
AREA NO.	SUBJECT	SUBJECT	SUBJECT	SUBJECT	SUBJECT	SUBJECT	SUBJECT	SUBJECT	SUBJECT

25X1

DATE OF PHOTO	TYPE	QUALITY	CLASS	NO. OF CARDS	
PRIOR	19	80			
CLASSIFICATION	CAPTIONED BY				
	CIB				

25X1

FORM 174 OBSOLETE PREVIOUS EDITIONS
12-79

PHOTO ANALYSIS REPORT

Declassified in Part - Sanitized Copy Approved for Release 2012/04/30 :
CIA-RDP88-00206R000200140008-5

Declassified in Part - Sanitized Copy Approved for Release 2012/04/30 :
CIA-RDP88-00206R000200140008-5

10111111	16-1198-80	MAP REFERENCE	LATITUDE	LONGITUDE
COUNTRY	NORTH YEMEN	PROVINCE	15 21 N	44 12 E
AREA NO			WAC 687A	

25X1

DATE OF PHOTO		TYPE	QUALITY	CLASS	NO. OF CARDS	
PRIOR	19 80					
CLASSIFICATION	CONFIDENTIAL			CAPTIONED BY	CTB	

25X1


FORM 12-79 174 OBSOLETE PREVIOUS EDITIONS

PHOTO ANALYSIS REPORT

Declassified in Part - Sanitized Copy Approved for Release 2012/04/30 :
CIA-RDP88-00206R000200140008-5

Declassified in Part - Sanitized Copy Approved for Release 2012/04/30 :
CIA-RDP88-00206R000200140008-5

PROJECT NO.	1571152	FILE NO.	6-1118-80	MAP REFERENCE		CENTERS	15 21 N	COORDINATES	44 12 E
COUNTRY	NORTH YEMEN		PROVINCE	WAC 687A					
AREA NO.	SUBJECT	SUBJECT	SUBJECT	SUBJECT	SUBJECT	SUBJECT	SUBJECT	SUBJECT	SUBJECT



25X1

DATE OF PHOTO		TYPE	QUALITY	CLASS	NO. OF CARDS	
PRIOR	19 80					
CLASSIFICATION	CONFIDENTIAL		CAPTIONED BY			
		CTB				

25X1

7, 8
PHOTO ANALYSIS REPORT

FORM 174
12-79 OBSOLETE PREVIOUS EDITIONS

Declassified in Part - Sanitized Copy Approved for Release 2012/04/30 :
CIA-RDP88-00206R000200140008-5

Declassified in Part - Sanitized Copy Approved for Release 2012/04/30 :
CIA-RDP88-00206R000200140008-5

PHOTO NO.	1571153	LOT NO.	G-1198-80	MAP REFERENCE		LATITUDE	15 21 N	LONGITUDE	44 12 E
COUNTRY	NORTH YEMEN			PROVINCE	WAC 687A				
AREA NO.	SUBJECT	SUBJECT	SUBJECT	SUBJECT	SUBJECT	SUBJECT	SUBJECT	SUBJECT	SUBJECT

25X1

DATE OF PHOTO		TYPE	QUALITY	CLASS	NO. OF CARDS	
PRIOR	19 80					
CLASSIFICATION	CONFIDENTIAL			CAPTIONED BY	CIB	

25X1


7.8
PHOTO ANALYSIS REPORT

Declassified in Part - Sanitized Copy Approved for Release 2012/04/30 :
CIA-RDP88-00206R000200140008-5

Declassified in Part - Sanitized Copy Approved for Release 2012/04/30 :

CIA-RDP88-00206R000200140008-5

REF ID: A66001	1571154	FILE NO: G-1198-80	DATE: 75 21 N	TIME: 44 12 E				
COUNTRY: NORTH YEMEN	PROVINCE: WAC-687A							
AREA NO.	SUBJECT	SUBJECT	SUBJECT	SUBJECT	SUBJECT	SUBJECT	SUBJECT	SUBJECT



25X1

DATE OF PHOTO	TYPE	QUALITY	CLASS	NO. OF CARDS	SOURCE OF PHOTOGRAPH
PRIOR 19 80					

25X1

CLASSIFICATION	CAPTIONED BY
	CTB

FORM 12-79 174

OBSOLETE PREVIOUS EDITIONS

PHOTO ANALYSIS REPORT

Declassified in Part - Sanitized Copy Approved for Release 2012/04/30 :

CIA-RDP88-00206R000200140008-5

Declassified in Part - Sanitized Copy Approved for Release 2012/04/30 :
CIA-RDP88-00206R000200140008-5

PHOTO NO.	1571155	FILE NO.	G-1198-80	MAP REFERENCE		LATITUDE	15 21 N	LONGITUDE	44 12 E	
COUNTRY	NORTH YEMEN		PROVINCE						WAC-687A	
AREA NO.	SUBJECT	SUBJECT	SUBJECT	SUBJECT	SUBJECT	SUBJECT	SUBJECT	SUBJECT	SUBJECT	

25X1

DATE OF PHOTO	TYPE	QUALITY	CLASS	NO. OF CARDS	EDITION OR DISCOUNT
Prior 19 80					
CLASSIFICATION	CAPTIONED BY				
	CTB				

25X1

FORM 12-79 174

OBsolete PREVIOUS EDITIONS

~~CONFIDENTIAL~~

PHOTO ANALYSIS REPORT

Declassified in Part - Sanitized Copy Approved for Release 2012/04/30 :
CIA-RDP88-00206R000200140008-5

Declassified in Part - Sanitized Copy Approved for Release 2012/04/30 :
CIA-RDP88-00206R000200140008-5

1571155	G-1198-80		15	21 N	44	12 E		
COUNTRY	NORTH YEMEN	PROVINCE	WAC 687A					
AREA NO.	SUBJECT	SUBJECT	SUBJECT	SUBJECT	SUBJECT	SUBJECT	SUBJECT	SUBJECT

25X1

DATE OF PHOTO		TYPE	QUALITY	CLASS	NO. OF CARDS	
PRIOR	19 80					
CLASSIFICATION	CONFIDENTIAL			CAPTIONED BY	CTB	

25X1

FORM 12-79 174

OBSELETE PREVIOUS EDITIONS

PHOTO ANALYSIS REPORT

Declassified in Part - Sanitized Copy Approved for Release 2012/04/30 :
CIA-RDP88-00206R000200140008-5

Declassified in Part - Sanitized Copy Approved for Release 2012/04/30 :
 CIA-RDP88-00206R000200140008-5

1571157	5-11-80		32 04N	34 46E	
COUNTRY	ISRAEL		PROVINCE	WAC 426 D	
AREA NO.	SUBJECT	SUBJECT	SUBJECT	SUBJECT	SUBJECT
TELE	AVIV		NEW	CONSTR	
WCTIO	AN	ON	THE	BACK	
FITHE					
AND SIDE					
7, 8					
DATE OF PHOTO	TYPE	QUALITY	CLASS	NO. OF CARDS	SOURCE OF PHOTOGRAPH
19 80					
CLASSIFICATION	CONFIDENTIAL		CAPTIONED BY		
			CJB		

25X1

25X1

FORM 174
12-79

OBsolete PREVIOUS EDITIONS

PHOTO ANALYSIS REPORT

Declassified in Part - Sanitized Copy Approved for Release 2012/04/30 :
 CIA-RDP88-00206R000200140008-5

PROVIDER 1571150	EST. NO. 6-1148-80	REF. REFERENCE	LATITUDE 32 04N	LONGITUDE 34 46E				
COUNTRY ISRAEL		PROVINCE WAC 426 D						
AREA NO.	SUBJECT	SUBJECT	SUBJECT	SUBJECT	SUBJECT	SUBJECT	SUBJECT	SUBJECT
TEL	5 AVIV	10 NEW	15 CONSTR	20				
WC	25 TILON	30 AN	35 THE	40 RACK	45 O			
F	THE							
				AND SIDE				
DATE OF PHOTO		TYPE	QUALITY	CLASS	NO. OF CARDS			
19 80								
CLASSIFICATION				CAPTIONED BY				
				CJB				

25X1
25X1
25X1

Declassified in Part - Sanitized Copy Approved for Release 2012/04/30 :
CIA-RDP88-00206R000200140008-5

PHOTO NO.	1571159	REF NO.	G-1198-80	MAP REFERENCE		LATITUDE	32 04N	LONGITUDE	34 46E
COUNTRY	ISRAEL		PROVINCE	WAC 426 D					
AREA NO.		SUBJECT		SUBJECT		SUBJECT		SUBJECT	
25X1									
DATE OF PHOTO	19 80		TYPE		QUALITY		CLASS		NO. OF CARDS
CLASSIFICATION							CAPTIONED BY		
CONFIDENTIAL							CJB		

FORM 12-79 174

OBSOLETE PREVIOUS EDITIONS

PHOTO ANALYSIS REPORT

Declassified in Part - Sanitized Copy Approved for Release 2012/04/30 :
CIA-RDP88-00206R000200140008-5

Declassified in Part - Sanitized Copy Approved for Release 2012/04/30 :
CIA-RDP88-00206R000200140008-5

1571160	6-1198-80	32 04 N	34 46 E				
COUNTRY ISRAEL	PROVINCE WAC 426 B						
AREA NO.	SUBJECT	SUBJECT	SUBJECT	SUBJECT	SUBJECT	SUBJECT	SUBJECT
25X1							
7, 8, 28							
DATE OF PHOTO	TYPE	QUALITY	CLASS	NO. OF CARDS	SOU		
1980							
CLARIFICATION CONFIDENTIAL	CAPTIONED BY CLB						

FORM 12-79 174 OBSOLETE PREVIOUS EDITIONS

PHOTO ANALYSIS REPORT

Declassified in Part - Sanitized Copy Approved for Release 2012/04/30 :
CIA-RDP88-00206R000200140008-5

Declassified in Part - Sanitized Copy Approved for Release 2012/04/30 :
CIA-RDP88-00206R000200140008-5

PHOTO NO. 1571161	LOT NO. G-1198-80	MAP REFERENCE	LATITUDE 32 04 N	LONGITUDE 34 46 E				
COUNTRY ISRAEL	PROVINCE WAC 426 D							
AREA NO.	SUBJECT	SUBJECT	SUBJECT	SUBJECT	SUBJECT	SUBJECT	SUBJECT	SUBJECT

25X1

DATE OF PHOTO 19 80		TYPE	QUALITY	CLASS	NO. OF CARDS	SOURCE OF PHOTOGRAPH
CLASSIFICATION		CAPTIONED BY CIB				

25X1

FORM 12-79 174 OBSOLETE PREVIOUS EDITIONS
PHOTO ANALYSIS REPORT

Declassified in Part - Sanitized Copy Approved for Release 2012/04/30 :
CIA-RDP88-00206R000200140008-5

Declassified in Part - Sanitized Copy Approved for Release 2012/04/30 :
 CIA-RDP88-00206R000200140008-5

FILE NO.	1571162	REF ID	17-1198-80	REFERENCE	32 04 N	34 46 E
----------	---------	--------	------------	-----------	---------	---------

COUNTRY	ISRAEL	PROVINCE	WAC 426D
---------	--------	----------	----------

AREA NO.	SUBJECT	SUBJECT	SUBJECT	SUBJECT	SUBJECT	SUBJECT	SUBJECT	SUBJECT
	5	10	15	20	25	30	35	40
	TEL	AVIV	LOOKING	OVER				
	ER	CITIV	FROM	ROOF	OF			

25X1

6, 7, 8					
---------	--	--	--	--	--

DATE OF PHOTO	TYPE	QUALITY	CLASS	NO. OF CARDS
1980				

CLASSIFICATION: CONFIDENTIAL

CAPTIONED BY: CIB

25X1

FORM 12-79 174 OBSOLETE PREVIOUS EDITIONS PHOTO ANALYSIS REPORT

Declassified in Part - Sanitized Copy Approved for Release 2012/04/30 :
 CIA-RDP88-00206R000200140008-5

Declassified in Part - Sanitized Copy Approved for Release 2012/04/30 :
CIA-RDP88-00206R000200140008-5

PHOTO NO.	1571163	LOT NO.	G-1198-80	MAP REFERENCE		LATITUDE	32 04 N	LONGITUDE	34 46 E					
COUNTRY	ISRAEL		PROVINCE	WNC 426R										
AREA NO.	SUBJECT	SUBJECT	SUBJECT	SUBJECT	SUBJECT	SUBJECT	SUBJECT	SUBJECT	SUBJECT					
	5	10	15	20	25	30	35	40						
TEL	A	V	I	V	L	O	O	K	I	N	G	O	V	
ER	C	I	T	Y	F	R	O	M	R	O	O	F	O	F
[Redacted]										25X1				
[Redacted]										25X1				
DATE OF PHOTO	1980	TYPE		QUALITY		CLASS		NO. OF CARDS		SOURCE	[Redacted]			
CLASSIFICATION	CONFIDENTIAL				CAPTIONED BY		ETB			[Redacted]				

FORM 12-79 174

OBSOLETE PREVIOUS EDITIONS

PHOTO ANALYSIS REPORT

Declassified in Part - Sanitized Copy Approved for Release 2012/04/30 :
CIA-RDP88-00206R000200140008-5

PHOTO NO.	1571264	LOT NO.	G-1198-80	MAP REFERENCE		LATITUDE	32 04 N	LONGITUDE	34 46 E							
COUNTRY	ISRAEL		PROVINCE	WAC 426 D												
AREA NO.	SUBJECT	SUBJECT	SUBJECT	SUBJECT	SUBJECT	SUBJECT	SUBJECT	SUBJECT	SUBJECT							
	T	E	L	A	V	I	V	L	O	O	K	I	N	G	O	V
	E	R	C	I	T	V	F	R	O	M	R	O	O	F	O	F
	6, 7, 8															
DATE OF PHOTO	19 80	TYPE	QUALITY	CLASS	NO. OF CARDS	SOURCE										
CLASSIFICATION	CONFIDENTIAL			CAPTIONED BY	EIB											

25X1

25X1

PHOTO ANALYSIS REPORT

FORM 174
 12-79 OBSOLETE PREVIOUS EDITIONS

Declassified in Part - Sanitized Copy Approved for Release 2012/04/30 :
 CIA-RDP88-00206R000200140008-5

PHOTO NO	1571165	LOG NO	G-1198-80	GRID REFERENCE	32 04 N	EASTING	34 46 E
COUNTRY	ISRAEL		PROVINCE	WAC 476D			
AREA NO.	SUBJECT	SUBJECT	SUBJECT	SUBJECT	SUBJECT	SUBJECT	SUBJECT
TEL	⁵ AVIV		¹⁰ LOOKING		¹⁵ N		²⁰ O
RTH	²⁵ ALONG		³⁰ HERBERT		³⁵ SA		⁴⁰ A
MUEL	⁴⁵ ST.		⁵⁰ TOWARD		BEACH		
FROM							25X1

2,6,28

DATE OF PHOTO	TYPE	QUALITY	CLASS	NO. OF CARDS	50
19 80					
CLASSIFICATION	CONFIDENTIAL		CAPTIONED BY	CJB	

PHOTO ANALYSIS REPORT

FORM 174
 12-79 OBSOLETE PREVIOUS EDITIONS

Declassified in Part - Sanitized Copy Approved for Release 2012/04/30 :
 CIA-RDP88-00206R000200140008-5

Declassified in Part - Sanitized Copy Approved for Release 2012/04/30 :
 CIA-RDP88-00206R000200140008-5

PHOTO NO.	1571166	LOG NO.	8-1178-80	MAP REFERENCE		LATITUDE	32 04 N	LONGITUDE	34 46 E
COUNTRY	ISRAEL		PROVINCE						
			WAC 426 D						
AREA NO.	SUBJECT	SUBJECT	SUBJECT	SUBJECT	SUBJECT	SUBJECT	SUBJECT	SUBJECT	SUBJECT
TEL	A	V	I	V	L	O	O	K	I
WARD	B	E	A	C	H	F	R	O	M
OF									

25X1

DATE OF PHOTO	TYPE	QUALITY	CLASS	NO. OF CARDS	
1980					
CLASSIFICATION	CONFIDENTIAL		CAPTIONED BY		
			LW		

25X1

FORM 12-79 174 OBSOLETE PREVIOUS EDITIONS PHOTO ANALYSIS REPORT

Declassified in Part - Sanitized Copy Approved for Release 2012/04/30 :
 CIA-RDP88-00206R000200140008-5

Declassified in Part - Sanitized Copy Approved for Release 2012/04/30 :
 CIA-RDP88-00206R000200140008-5

PHOTO NO	1571167	LOG NO	6-1198-80	MAP REFERENCE		LATITUDE	32 04 N	LONGITUDE	34 46 E
COUNTRY	ISRAEL			PROVINCE	WAC 426 D				
AREA NO.	SUBJECT	SUBJECT	SUBJECT	SUBJECT	SUBJECT	SUBJECT	SUBJECT	SUBJECT	SUBJECT
	TEL	5 AVIV	10	LOOKING	15	TO	20		
	WARD	25	BEACH	30	FROM	35	ROOF	40	
	OF								

25X1

DATE OF PHOTO	TYPE	QUALITY	CLASS	NO. OF CARDS
19 80				
CLASSIFICATION	CONFIDENTIAL		CAPTIONED BY	
			EB	

25X1

FORM 174 12-79 OBSOLETE PREVIOUS EDITIONS PHOTO ANALYSIS REPORT

Declassified in Part - Sanitized Copy Approved for Release 2012/04/30 :
 CIA-RDP88-00206R000200140008-5

Declassified in Part - Sanitized Copy Approved for Release 2012/04/30 :
 CIA-RDP88-00206R000200140008-5

EXHIBIT FILE	1571168	FILE NO.	G-1198-80	MAP REFERENCE		LATITUDE	32 04 N	LONGITUDE	34 46 E
COUNTRY	ISRAEL		PROVINCE	WAC 426 D					
AREA NO.	SUBJECT	SUBJECT	SUBJECT	SUBJECT	SUBJECT	SUBJECT	SUBJECT	SUBJECT	SUBJECT
	TEL	AVIV		LOOKING					FR
	OM	ROOF	OF						

25X1
25X1

DATE OF PHOTO		TYPE	QUALITY	CLASS	NO. OF CARDS	SOURCE OF PHOTOGRAPH
19 80						
CLASSIFICATION				CAPTIONED BY		
				CIB		

25X1

PHOTO ANALYSIS REPORT

Declassified in Part - Sanitized Copy Approved for Release 2012/04/30 :
 CIA-RDP88-00206R000200140008-5

Declassified in Part - Sanitized Copy Approved for Release 2012/04/30 :
CIA-RDP88-00206R000200140008-5

1571169	G-1198-80	MAP REFERENCE	33 53 N	35 30 E				
COUNTRY	LEBANON	PROVINCE	WAZ 426C					
AREA NO.	SUBJECT	SUBJECT	SUBJECT	SUBJECT	SUBJECT	SUBJECT	SUBJECT	SUBJECT

25X1

DATE OF PHOTO	TYPE	QUALITY	CLASS	NO. OF CARDS	SOURCE OF PHOTOGRAPH
PRIOR 1980					
CLASSIFICATION	CONFIDENTIAL			CAPTIONED BY	
				CSB	

25X1

7.8
PHOTO ANALYSIS REPORT

Declassified in Part - Sanitized Copy Approved for Release 2012/04/30 :
CIA-RDP88-00206R000200140008-5

Declassified in Part - Sanitized Copy Approved for Release 2012/04/30 :
CIA-RDP88-00206R000200140008-5

1571170	6-1198-80	33 53 N	35 30 E														
COUNTRY	LEBANON		PROVINCE	WAZ 426C													
AREA NO.	SUBJECT	SUBJECT	SUBJECT	SUBJECT	SUBJECT	SUBJECT	SUBJECT	SUBJECT									
									25X1								
DATE OF PHOTO		TYPE	QUALITY	CLASS	NO. OF CARDS												
PRIOR 1980																	
CLASSIFICATION		CONFIDENTIAL			CAPTIONED BY												
					C/S												

FORM 12-79 174

OBSOLETE PREVIOUS EDITIONS

PHOTO ANALYSIS REPORT

Declassified in Part - Sanitized Copy Approved for Release 2012/04/30 :
CIA-RDP88-00206R000200140008-5

Declassified in Part - Sanitized Copy Approved for Release 2012/04/30 :

CIA-RDP88-00206R000200140008-5

PROCESS NO.	1571171	DATE REC.	10-11-80	MAP REFERENCE		LATITUDE	33 53 N	LONGITUDE	35 30 E
COUNTRY	LEBANON		PROVINCE	WAK 426C					
AREA NO.	SUBJECT	SUBJECT	SUBJECT	SUBJECT	SUBJECT	SUBJECT	SUBJECT	SUBJECT	SUBJECT

25X1

DATE OF PHOTO		TYPE	QUALITY	CLASS	NO. OF CARDS
PRIOR	1980				
CLASSIFICATION			CAPTIONED BY		
CONFIDENTIAL			CTB		

25X1

FORM 12-79 174

OBSOLETE PREVIOUS EDITIONS

PHOTO ANALYSIS REPORT

Declassified in Part - Sanitized Copy Approved for Release 2012/04/30 :

CIA-RDP88-00206R000200140008-5

Declassified in Part - Sanitized Copy Approved for Release 2012/04/30 :
CIA-RDP88-00206R000200140008-5

PHOTO NO.	1571172	FILE NO.	G-1198-80	MAP REFERENCE		LATITUDE	33 53 N	LONGITUDE	35 30 E
COUNTRY	LEBANON		PROVINCE	WAZ 426C					
AREA NO.	SUBJECT	SUBJECT	SUBJECT	SUBJECT	SUBJECT	SUBJECT	SUBJECT	SUBJECT	
DATE OF PHOTO		TYPE	QUALITY	CLASS	NO. OF CARDS	MICROFILM			
PRIOR 19 80									
CLASSIFICATION	CONFIDENTIAL			CAPTIONED BY		CJR			

25X1

25X1

FORM 12-79 174 OBSOLETE PREVIOUS EDITIONS

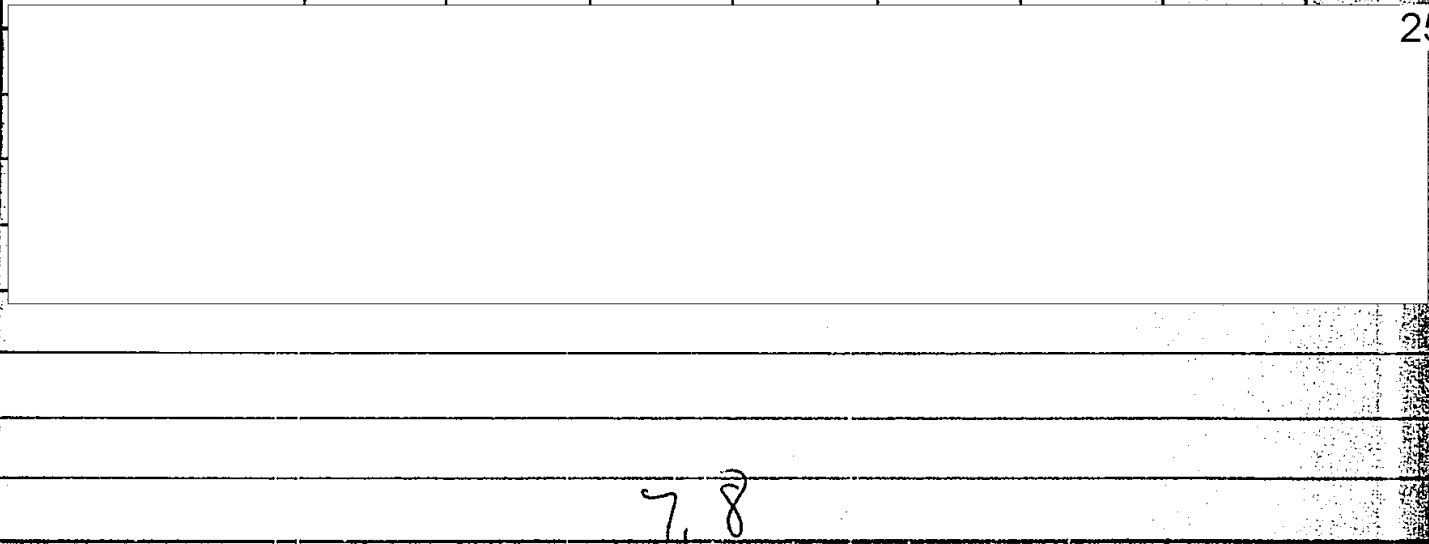
PHOTO ANALYSIS REPORT

Declassified in Part - Sanitized Copy Approved for Release 2012/04/30 :
CIA-RDP88-00206R000200140008-5

Declassified in Part - Sanitized Copy Approved for Release 2012/04/30 :
CIA-RDP88-00206R000200140008-5

157111J	G-1198-80	33 53 N	35 30E					
COUNTRY	LEBANON	PROVINCE	WAL 426C					
AREA NO.	SUBJECT	SUBJECT	SUBJECT	SUBJECT	SUBJECT	SUBJECT	SUBJECT	SUBJECT

25X1



DATE OF PHOTO	TYPE	QUALITY	CLASS	NO. OF CARDS	[Empty Box]
Prior 19 80					
CLASSIFICATION	CONFIDENTIAL			CAPTIONED BY	CTB

25X1

FORM 12-79 174 OBSOLETE PRE EDITIONS **CONFIDENTIAL** PHOTO ANALYSIS REPORT

Declassified in Part - Sanitized Copy Approved for Release 2012/04/30 :
CIA-RDP88-00206R000200140008-5

Declassified in Part - Sanitized Copy Approved for Release 2012/04/30 :
CIA-RDP88-00206R000200140008-5

PHOTO NO.	1571174	FILE NO.	15-1178-80	MAP REFERENCE		LATITUDE	33 53 N	LONGITUDE	35 30 E
COUNTRY	LEBANON		PROVINCE	WAC 4260					
AREA NO.	SUBJECT	SUBJECT	SUBJECT	SUBJECT	SUBJECT	SUBJECT	SUBJECT	SUBJECT	SUBJECT
DATE OF PHOTO			TYPE	QUALITY	CLASS	NO. OF CARDS	SOURCE OF PHOTOGRAPH		
Prior		19 80							
CLASSIFICATION				CAPTIONED BY					
CONFIDENTIAL				CTB					

25X1

25X1

FORM 12-79 174 OBSOLETE PREVIOUS EDITIONS

PHOTO ANALYSIS REPORT

Declassified in Part - Sanitized Copy Approved for Release 2012/04/30 :
CIA-RDP88-00206R000200140008-5

Declassified in Part - Sanitized Copy Approved for Release 2012/04/30 :
CIA-RDP88-00206R000200140008-5

151115	IG-1198-80				33-53 N	35 30 E		
COUNTRY	LEBANON		PROVINCE				WAC 426C	
AREA NO.	SUBJECT	SUBJECT	SUBJECT	SUBJECT	SUBJECT	SUBJECT	SUBJECT	
DATE OF PHOTO		TYPE	QUALITY	CLASS	NO. OF CARDS	SOURCE OF PHOTOGRAPH		
Pun 19 80								
CLASSIFICATION		CAPTIONED BY						
CONFIDENTIAL		CTB						

25X1

25X1

FORM 12-79 174

OBSELETE PREVIOUS EDITIONS

PHOTO ANALYSIS REPORT

Declassified in Part - Sanitized Copy Approved for Release 2012/04/30 :
CIA-RDP88-00206R000200140008-5

Declassified in Part - Sanitized Copy Approved for Release 2012/04/30 :
CIA-RDP88-00206R000200140008-5

VISUAL ID	1571176	FILE NO	15-1178-80	ASSIGNMENT NO		LATITUDE	33 53 N	LONGITUDE	35 30 E
COUNTRY	LEBANON		PROVINCE	WAC 426C					

AREA NO.	SUBJECT	SUBJECT	SUBJECT	SUBJECT	SUBJECT	SUBJECT	SUBJECT	SUBJECT	SUBJECT

25X1

DATE OF PHOTO	19 80	TYPE	7, 8	QUALITY		CLAS		NO. OF CARDS	
CLASSIFICATION	CONFIDENTIAL			CAPTIONED BY		CTB			

25X1

FORM 174 OBSOLETE PREVIOUS EDITIONS
PHOTO ANALYSIS REPORT

Declassified in Part - Sanitized Copy Approved for Release 2012/04/30 :
CIA-RDP88-00206R000200140008-5

Declassified in Part - Sanitized Copy Approved for Release 2012/04/30 :
CIA-RDP88-00206R000200140008-5

PROJECT NO	1571177	FILE NO	5-1198-80	MAP REFERENCE		LATITUDE		33 53 N		LONGITUDE		35 30 E	
COUNTRY	LEBANON			PROVINCE	WAC 426C								
AREA NO.	SUBJECT	SUBJECT	SUBJECT	SUBJECT	SUBJECT	SUBJECT	SUBJECT	SUBJECT	SUBJECT	SUBJECT	SUBJECT	SUBJECT	SUBJECT
DATE OF PHOTO			TYPE	QUALITY	CLASS	NO. OF CARDS	SOURCE OF PHOTOGRAPH						
1980													
CLASSIFICATION				CAPTIONED BY									
CONFIDENTIAL				CTB									

25X1

25X1

FORM 12-79 174

OBsolete PREVIOUS EDITIONS

PHOTO ANALYSIS REPORT

Declassified in Part - Sanitized Copy Approved for Release 2012/04/30 :
CIA-RDP88-00206R000200140008-5

Declassified in Part - Sanitized Copy Approved for Release 2012/04/30 :
CIA-RDP88-00206R000200140008-5

PHOTO ID	1571178	REF ID	G-1198-80	MAP REFERENCE		LATITUDE	35 53 N	LONGITUDE	35 30 E
COUNTRY	LEBANON		PRVINCIE	WAC 426 C					
AREA NO.	SUBJECT	SUBJECT	SUBJECT	SUBJECT	SUBJECT	SUBJECT	SUBJECT	SUBJECT	SUBJECT

25X1

DATE OF PHOTO	TYPE	QUALITY	CLASS	NO. OF CARDS	SOURCE OF PHOTOGRAPH
PHOT 19 80				2,79,	
CLASSIFICATION	CONFIDENTIAL		CAPTIONED BY	CJB	

25X1

FORM 12-79 174

OBSOLETE PREVIOUS EDITIONS

PHOTO ANALYSIS REPORT

Declassified in Part - Sanitized Copy Approved for Release 2012/04/30 :
CIA-RDP88-00206R000200140008-5

Declassified in Part - Sanitized Copy Approved for Release 2012/04/30 :
CIA-RDP88-00206R000200140008-5

FILE NO.	1571179	FILE NO.	6-1198-80	MAP REFERENCE		LATITUDE	39 56 N	LONGITUDE	32 52 E
COUNTRY	TURKEY		PROVINCE	WAC 34 A					
AREA NO.	SUBJECT	SUBJECT	SUBJECT	SUBJECT	SUBJECT	SUBJECT	SUBJECT	SUBJECT	SUBJECT
[Redacted]									
25X1									
7.8									
DATE OF PHOTO		TYPE	QUALITY	CLASS	NO. OF CARDS	SOURCE OF PHOTOGRAPH			
Prior 19 80						[Redacted]			
CLASSIFICATION			CAPTIONED BY						
CONFIDENTIAL			CJB						

FORM 174
12-79 OBSOLETE PREVIOUS EDITIONS

PHOTO ANALYSIS REPORT

Declassified in Part - Sanitized Copy Approved for Release 2012/04/30 :
CIA-RDP88-00206R000200140008-5

Declassified in Part - Sanitized Copy Approved for Release 2012/04/30 :
CIA-RDP88-00206R000200140008-5

INDEX NO	1571180	REF ID	G-1198-80	MAP REFERENCE		LATITUDE	29 56 N	LONGITUDE	32 52 E
COUNTRY	TURKEY		PROVINCE	WAC 341A					
AREA NO.	SUBJECT	SUBJECT	SUBJECT	SUBJECT	SUBJECT	SUBJECT	SUBJECT	SUBJECT	SUBJECT

25X1

DATE OF PHOTO	TYPE	QUALITY	CLAS	NO. OF CARDS	
Prior 19 80					
CLASSIFICATION	CONFIDENTIAL			CAPTIONED BY	CTB

25X1

FORM 12-79 174 OBSOLETE PREVIOUS EDITIONS PHOTO ANALYSIS REPORT

Declassified in Part - Sanitized Copy Approved for Release 2012/04/30 :
CIA-RDP88-00206R000200140008-5

Declassified in Part - Sanitized Copy Approved for Release 2012/04/30 :
CIA-RDP88-00206R000200140008-5

15/11/81	16-1118-80	MAP REFERENCE	LATITUDE 39 56 N	LONGITUDE 32 52 E
COUNTRY TURKEY	PROVINCE WAC 341A			
AREA NO.	SUBJECT	SUBJECT	SUBJECT	SUBJECT

25X1

7, 8, 28

DATE OF PHOTO	TYPE	QUALITY	CLASS	NO. OF CARDS	SO
Prior 19 80					
CLASSIFICATION CONFIDENTIAL	CAPTIONED BY CWB				

25X1

FORM 174
12-79 OBSOLETE PREVIOUS EDITIONS

PHOTO ANALYSIS REPORT

Declassified in Part - Sanitized Copy Approved for Release 2012/04/30 :
CIA-RDP88-00206R000200140008-5

Declassified in Part - Sanitized Copy Approved for Release 2012/04/30 :
CIA-RDP88-00206R000200140008-5

1571182	G-1198-80	MAP REFERENCE	LATITUDE 39 56 N	LONGITUDE 32 52 E				
COUNTRY	TURKEY		PROVINCE WAC 341A					
AREA NO.	SUBJECT	SUBJECT	SUBJECT	SUBJECT	SUBJECT	SUBJECT	SUBJECT	SUBJECT

[Large empty area for photo analysis report]								
--	--	--	--	--	--	--	--	--

25X1

7, 8, 28					
DATE OF PHOTO	TYPE	QUALITY	CLASS	NO. OF CARDS	SOURCE OF PHOTOGRAPH

Prior	19	80			
CLASSIFICATION	CONFIDENTIAL			CAPTIONED BY	CTB

25X1

FORM 12-79 174

OBSOLETE PREVIOUS EDITIONS

PHOTO ANALYSIS REPORT

Declassified in Part - Sanitized Copy Approved for Release 2012/04/30 :
CIA-RDP88-00206R000200140008-5

Declassified in Part - Sanitized Copy Approved for Release 2012/04/30 :
CIA-RDP88-00206R000200140008-5

PHOTO NO.	1571183	LINE NO.	3-1198-80	MAP REFERENCE		LATITUDE	39 56 N	LONGITUDE	32 52 E
COUNTRY	TURKEY		PROVINCE	WAC 341A					
AREA NO.	SUBJECT	SUBJECT	SUBJECT	SUBJECT	SUBJECT	SUBJECT	SUBJECT	SUBJECT	
25X1									
DATE OF PHOTO			TYPE	QUALITY	CLASS	NO. OF CARDS	S		
Prior 19 80									
CLASSIFICATION			CAPTIONED BY						
CONFIDENTIAL			CTB						

FORM 174
12-79 OBSOLETE PREVIOUS EDITIONS

PHOTO ANALYSIS REPORT

Declassified in Part - Sanitized Copy Approved for Release 2012/04/30 :
CIA-RDP88-00206R000200140008-5

25X1

Declassified in Part - Sanitized Copy Approved for Release 2012/04/30 :
 CIA-RDP88-00206R000200140008-5

PERIOD	15/11/84	ISSUE NO.	G1070-80	MAP REFERENCE	DATE	LOCATION
COUNTRY	USSR		PROVINCE			
AREA NO.	SUBJECT	SUBJECT	SUBJECT	SUBJECT	SUBJECT	SUBJECT
	C O L O R	C O M P O S I T E	I M A G E	E O F	L A K E	B A I K A L
	E N	W I T H	J E N A	C A M E R A	F R O M	S O Y U Z
	T					
DATE OF PHOTO	TYPE	QUALITY	CLASS	NO. OF CARDS	25X1	
July 80						
CLASSIFICATION	Conf.		CAPTIONED BY		JC	

FORM 12-79 174 OBSOLETE PREVIOUS EDITIONS

PHOTO ANALYSIS REPORT

Declassified in Part - Sanitized Copy Approved for Release 2012/04/30 :
 CIA-RDP88-00206R000200140008-5

Declassified in Part - Sanitized Copy Approved for Release 2012/04/30 :
 CIA-RDP88-00206R000200140008-5

PHOTO NO. 1571185	LOT NO. G1070-80	MAP REFERENCE	LATITUDE	LONGITUDE
COUNTRY East Germany		PROVINCE		
AREA NO.	SUBJECT	SUBJECT	SUBJECT	SUBJECT
J E N A	⁵	M U L T I	¹⁰	S P E C T R A L
E A R T H	²⁵	C A M E R A	³⁰	³⁵
	⁴⁵		⁵⁰	
4, 10 (c)				
DATE OF PHOTO	TYPE	QUALITY	CLASS	NO. OF CARDS
July 80				
CLASSIFICATION	CAPTIONED BY			
Conf.	EJC			

25X1

FORM 12-79 174 OBSOLETE PREVIOUS EDITIONS

PHOTO ANALYSIS REPORT

Declassified in Part - Sanitized Copy Approved for Release 2012/04/30 :
 CIA-RDP88-00206R000200140008-5

Declassified in Part - Sanitized Copy Approved for Release 2012/04/30 :
 CIA-RDP88-00206R000200140008-5

REF ID: A66000	15/11/80	REF ID: A66000	REF ID: A66000	REF ID: A66000	REF ID: A66000	REF ID: A66000	REF ID: A66000	REF ID: A66000	REF ID: A66000								
COUNTRY	West Germany / East Germany		PROVINCE														
AREA NO.	SUBJECT	SUBJECT	SUBJECT	SUBJECT	SUBJECT	SUBJECT	SUBJECT	SUBJECT	SUBJECT								
J	E	N	A	E	X	H	I	B	I	T	I	O	N	B	O	O	T
H	A	T	T	H	E	1	4	+	h	I	N	T	E	R	N	A	T
A	T	I	O	N	A	L	C	O	N	G	R	E	S	S	O	F	
T	H	E	I	N	T	E	R	N	A	T	I	O	N	A	L	S	O
C	I	E	T	Y	O	F	P	H	O	T	O	G	R	A	M	M	E
T	R	Y	H	A	L	D	A	T	H	A	M	B	U	R	G		
[H - J]																	
DATE OF PHOTO	TYPE	QUALITY	CLASS	NO. OF CARDS													
13-25 July 80			4/10														
CLASSIFICATION	CONF.			CAPTIONER BY	T.K.												

25X1

FORM 174 12-79 OBSOLETE PREVIOUS EDITIONS PHOTO ANALYSIS REPORT

Declassified in Part - Sanitized Copy Approved for Release 2012/04/30 :
 CIA-RDP88-00206R000200140008-5

Declassified in Part - Sanitized Copy Approved for Release 2012/04/30 :
 CIA-RDP88-00206R000200140008-5

PHOTO NO.	1511181	FILE NO.	1511181-00	MAP REFERENCE	1511181	EDITION	1511181
COUNTRY	West Germany / East Germany		PROVINCE				
AREA NO.	SUBJECT	SUBJECT	SUBJECT	SUBJECT	SUBJECT	SUBJECT	SUBJECT
J	E	N	A	E	X	H	I
H	A	T	T	H	E	I	4
A	T	I	O	N	A	L	C
T	H	E	I	N	T	E	R
C	I	E	T	Y	O	F	P
T	R	Y	H	A	L	D	A
[H	A	M	B	U	R	G
[H	A	M	B	U	R	G
DATE OF PHOTO		TYPE	QUALITY	CLASS	NO. OF CARDS	ILLEGIB	
13-25 July 810				4, 10			
CLASSIFICATION				CAPTIONED BY			
Conf.				610			

FORM 174 OBSOLETE PREVIOUS EDITIONS PHOTO ANALYSIS REPORT

Declassified in Part - Sanitized Copy Approved for Release 2012/04/30 :
 CIA-RDP88-00206R000200140008-5

Declassified in Part - Sanitized Copy Approved for Release 2012/04/30 :
 CIA-RDP88-00206R000200140008-5

1571188	61129-80	5014N	0706E					
COUNTRY West Germany		PROVINCE WAC 231A						
AREA NO.	SUBJECT	SUBJECT	SUBJECT	SUBJECT	SUBJECT	SUBJECT	SUBJECT	SUBJECT
	B I O N N	B U L G A R I A N	T R A D					
	E T H I S S I O N	A T	L I N D E N S					
	T R A S S E	3 7	I N	B A D	G O D			
	E S B E R G							
DATE OF PHOTO	TYPE	QUALITY	CLASS	NO. OF CARDS	SOURCE OF PHOTOGRAPH			
Early 1973			7, 8, 10					
CLASSIFICATION	CAPTIONED BY							
Conf.	UC.							

25X1

FORM 12-79 174

OBSOLETE PREVIOUS EDITIONS

PHOTO ANALYSIS REPORT

Declassified in Part - Sanitized Copy Approved for Release 2012/04/30 :
 CIA-RDP88-00206R000200140008-5

25X1

Declassified in Part - Sanitized Copy Approved for Release 2012/04/30 :
CIA-RDP88-00206R000200140008-5

Page Denied

Next 8 Page(s) In Document Denied

25X1
25X1

Declassified in Part - Sanitized Copy Approved for Release 2012/04/30 :
CIA-RDP88-00206R000200140008-5