

ROUTING			
TO:	NAME AND ADDRESS	DATE	INITIALS
1			
2			
3			
4			
	ACTION	DIRECT REPLY	PREPARE REPLY
	APPROVAL	DISPATCH	RECOMMENDATION
	COMMENT	FILE	RETURN
	CONCURRENCE	INFORMATION	SIGNATURE
REMARKS:			
FROM: NAME, ADDRESS, AND PHONE NO.			DATE

SECRET
 (Security Classification)

29





25X1

(See inside cover)

CONTROL NO. N-10014/84

COPY NPIC/IEG (12/84)
OF


Warning Notice
 Intelligence Sources or Methods Involved
NATIONAL SECURITY INFORMATION
 Unauthorized Disclosure Subject to Criminal Sanctions




SECRET
 (Security Classification)

Page Denied



N10014 NPIC/IEG (12/84) GRAPHIC 1 OF 3

Page Denied

Next 1 Page(s) In Document Denied

SECRET



25X1

(c) NATIONAL PHOTOGRAPHIC INTERPRETATION CENTER

Page 1 of 2

Attachment to N-10014/84

Copy _____


NPIC/IEG/AAD

18 DECEMBER 1984



INSURGENT ACTIVITY
EL SALVADOR (S/NF)



25X1


- 1. SIGNIFICANCE: ASSESSMENT OF INSURGENT ACTIVITY IN EL SALVADOR. ()

25X1


- 2. REMARKS: OLYMPIC VICTOR (U-2) IMAGERY OF  COVERED THE ENTIRE LANDMASS OF EL SALVADOR WITH CLEAR IMAGERY OF GOOD INTERPRETABILITY, ALLOWING AN IMAGERY-DERIVED ASSESSMENT OF ACTIVITY AT 12 MAJOR GUERRILLA CAMP CONCENTRATIONS (GRAPHIC 1). 

25X1

25X1

INCREASED INSURGENT ACTIVITY WAS IDENTIFIED AT FOUR OF THE CONCENTRATIONS. AT THE QDA DEL PITAL GUERRILLA CAMP 19 IN THE LAS TABLAS GUERRILLA CONCENTRATION IN SOUTHWEST CHALATENANGO DEPARTMENT A WELL USED EXERCISE FIELD HAD BEEN ESTABLISHED SINCE AUGUST 1984. THE HOUSING SHELTERS, SUPPORT BUILDINGS, AND TRAILS AT THE CAMP WERE PROTECTED BY TRENCHES AND FIRING POSITIONS (GRAPHIC 2). TWO RUNNING TRACKS WERE NEWLY IDENTIFIED AT THE EL LIMON GUERRILLA CAMP IN THE JOATECA GUERRILLA CONCENTRATION IN NORTHEAST MORAZAN DEPARTMENT AND PLANTANARES GUERRILLA CAMP WAS NEWLY IDENTIFIED WITHIN THE TOROLA GUERRILLA CONCENTRATION IN NORTHWEST MORAZAN DEPARTMENT. CTON Y CRIO SAN JERONIMO GUERRILLA CAMP WAS NEWLY IDENTIFIED WITHIN THE SANTA CLARA GUERRILLA CONCENTRATION IN NORTHERN SAN VICENTE DEPARTMENT. 


25X1

CONTINUED INSURGENT PRESENCE WAS NOTED AT THREE OF THE GUERRILLA CONCENTRATIONS. RUNNING TRACKS APPEARED WELL USED AT LA ESPERANZA GUERRILLA CAMP WITHIN THE JUCUARAN GUERRILLA CONCENTRATION IN SOUTHWEST SAN MIGUEL DEPARTMENT (GRAPHIC 3). WELL WORN TRAILS AND AGRICULTURAL ACTIVITY WERE OBSERVED THROUGHOUT THE CINQUERA GUERRILLA CONCENTRATION IN EASTERN CUSCATLAN DEPARTMENT. A WELL WORN TRAIL NETWORK SUGGESTED A CONTINUED INSURGENT PRESENCE WITHIN THE SAN AGUSTIN GUERRILLA CONCENTRATION IN WESTERN USULUTAN DEPARTMENT. 

25X1

LOWER LEVELS OF INSURGENT ACTIVITY WERE OBSERVED AT FIVE OF THE GUERRILLA CONCENTRATIONS. A FORCE OF AT LEAST 250 PROBABLE GOVERNMENT TROOPS WAS OBSERVED ON THE MAIN ROAD,

These notes have been prepared for briefing purposes only and should not be used for detailed analytical work. Their use should be restricted to the particular briefing board(s) they were prepared for and must be considered valid only for the reporting period as indicated by the date of issue.



25X1

SECRET



25X1

SECRET



25X1

(c) NATIONAL PHOTOGRAPHIC INTERPRETATION CENTER

Page 2 of 2



Attachment to N-10014/84


Copy _____

NPIC/IEG/AAD


17 DECEMBER 1984

6 NM SOUTH OF SUCHITOTO IN SUCHITOTO GUERRILLA CONCENTRATION IN CUSCATLAN DEPARTMENT. THE PRESENCE OF THESE TROOPS MAY HAVE BEEN IN RESPONSE TO LOCAL GUERRILLA ACTIVITY. NO INSURGENT ACTIVITY WAS NOTED AT THE BUENA VISTA GUERRILLA CONCENTRATION IN CENTRAL SAN VICENTE DEPARTMENT, THE CHALATENANGO GUERRILLA CONCENTRATION IN SOUTHEAST CHALATENANGO DEPARTMENT, THE JIOTIQUE GUERRILLA CONCENTRATION IN NORTHEAST SAN MIGUEL DEPARTMENT, AND PENA BLANCA GUERRILLA CONCENTRATION IN NORTH-CENTRAL CABANAS DEPARTMENT. (S/NF)

- 3. QDA DEL PITAL GUERRILLA CAMP 19  25X1
- COORDINATES 14-03-21N 089-23-27W (S)
- FL LIMON GUERRILLA CAMP  25X1
- COORDINATES 13-50-37N 088-03-32W (S)
- LA ESPERANZA GUERRILLA CAMP , 25X1
- COORDINATES 13-13-55N 088-14-05W (S)
- PLANTANARES GUERRILLA CAMP  25X1
- COORDINATES 13-59-38N 088-13-31W (S)
- CTON Y CRIO SAN JERONIMO  25X1
- COORDINATES 13-46-09N 088-40-58W (S)

- 4.  25X1

These notes have been prepared for briefing purposes only and should not be used for detailed analytical work. Their use should be restricted to the particular briefing board(s) they were prepared for and must be considered valid only for the reporting period as indicated by the date of issue.

 25X1

SECRET



25X1