

~~SECRET~~

(Security Classification)

NOFORN


(See inside cover)

CONTROL NO. N-10027/83

COPY 29 OF 29

183

ROUTING			
TO:	NAME AND ADDRESS	DATE	INITIALS
1	ARCHIVES		
2			
3			
4			
	ACTION	DIRECT REPLY	PREPARE REPLY
	APPROVAL	DISPATCH	RECOMMENDATION
	COMMENT	FILE	RETURN
	CONCURRENCE	INFORMATION	SIGNATURE
REMARKS:			
Paper Prints			
FROM: NAME, ADDRESS, AND PHONE NO.			DATE
NPIC			


Warning Notice
 Intelligence Sources or Methods Involved
NATIONAL SECURITY INFORMATION
 Unauthorized Disclosure Subject to Criminal Sanctions

~~SECRET~~

(Security Classification)

Warning Notice
Intelligence Sources or Methods Involved
(WNINTEL) or (D)

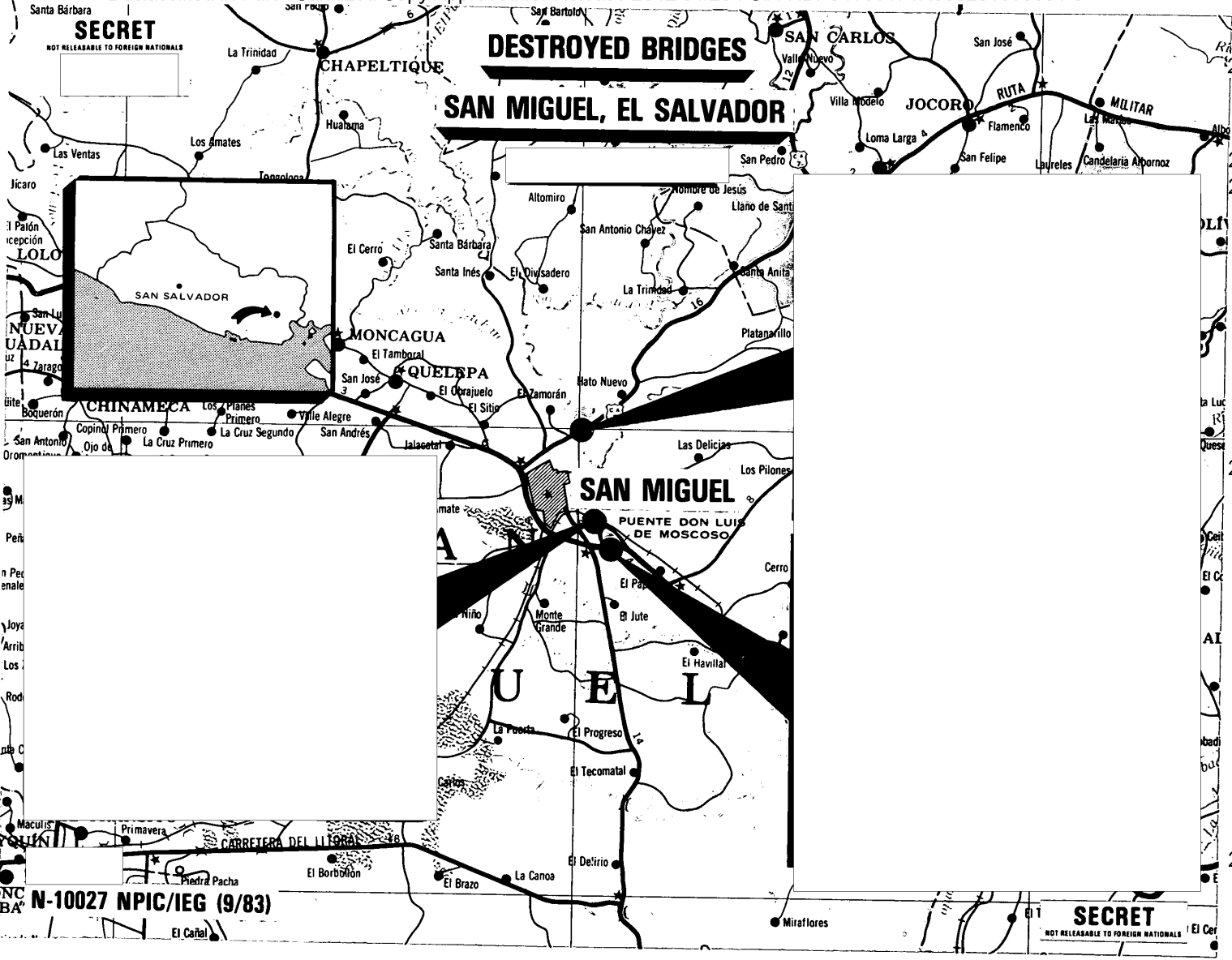
NATIONAL SECURITY INFORMATION
Unauthorized Disclosure Subject to Criminal Sanctions

DISSEMINATION CONTROL ABBREVIATIONS

NOFORN-	Not Releasable to Foreign Nationals
NOCONTRACT-	Not Releasable to Contractors or Contractor/Consultants
PROPIN-	Caution-Proprietary Information Involved
ORCON-	Dissemination and Extraction of Information Controlled by Originator
REL . . .	This Information has been Authorized for Release to . . .

DESTROYED BRIDGES

SAN MIGUEL, EL SALVADOR



SECRET
NOT RELEASABLE TO FOREIGN NATIONALS

N-10027 NPIC/IEG (9/83)

SECRET
NOT RELEASABLE TO FOREIGN NATIONALS

SECRET

NOFORN

(c) NATIONAL PHOTOGRAPHIC INTERPRETATION CENTER

Page 1 of 1

Attachment to N-10027/83
NPIC/IEG (9/83)
15 SEPTEMBER 1983

Copy _____

DESTROYED BRIDGES
SAN MIGUEL, EL SALVADOR (S/NF)

[Redacted]

25X1

1. SIGNIFICANCE: INSURGENT FORCES DESTROYED THREE BRIDGES IN EASTERN SAN MIGUEL. (S/NF)

2. REMARKS: [Redacted] IMAGERY OF [Redacted] CONFIRMED THE INSURGENT DESTRUCTION OF THREE BRIDGES NEAR SAN MIGUEL. HEAVY DAMAGE TO ONE RAILROAD BRIDGE AND TWO HIGHWAY BRIDGES, CROSSING THE RIO GRANDE IN EASTERN SAN MIGUEL, WAS EVIDENT. THE DAMAGED RAILROAD BRIDGE WAS THE SAN MIGUEL RAILROAD BRIDGE. THE DAMAGED HIGHWAY BRIDGES WERE THE SAN MIGUEL HIGHWAY BRIDGE RIO GRANDE, AND THE SAN MIGUEL ROAD BRIDGE NORTHEAST. (S/NF)

25X1

OPEN SOURCE INFORMATION INDICATED A CLASH BETWEEN FARABUNDO MARTI LIBERATION FRONT (FMLN) INSURGENTS AND THE SALVADORAN MILITARY IN SAN MIGUEL OCCURRED ON 3 SEPTEMBER. GOVERNMENT CONTROL OF THE CITY WAS REESTABLISHED ON 4 SEPTEMBER. LOSS OF THE BRIDGES RESTRICTS TRAVEL ALONG THE PAN AMERICAN HIGHWAY FROM THE SOUTHEAST INTO EL SALVADOR'S CENTRAL AND WESTERN DEPARTMENTS, AND INTO SAN MIGUEL CITY. (S/NF)

SAN MIGUEL IS THE THIRD LARGEST CITY IN EL SALVADOR, AND IS APPROXIMATELY 62 NM EAST SOUTHEAST OF SAN SALVADOR, THE CAPITAL CITY. (S/NF) [Redacted]

25X1

- 3. SAN MIGUEL RR BR, [Redacted] 25X1
- COORDINATES 13-28-13N 088-09-38W (S)
- SAN MIGUEL HWY BR RIO GRANDE, [Redacted] 25X1
- COORDINATES 13-27-45N 088-09-13W (S)
- SAN MIGUEL RD BR NE, [Redacted] 25X1
- COORDINATES 13-29-56N 088-09-54W (S)

These notes have been prepared for briefing purposes only and should not be used for detailed analytical work. Their use should be restricted to the particular briefing board(s) they were prepared for and must be considered valid only for the reporting period as indicated by the date of issue.

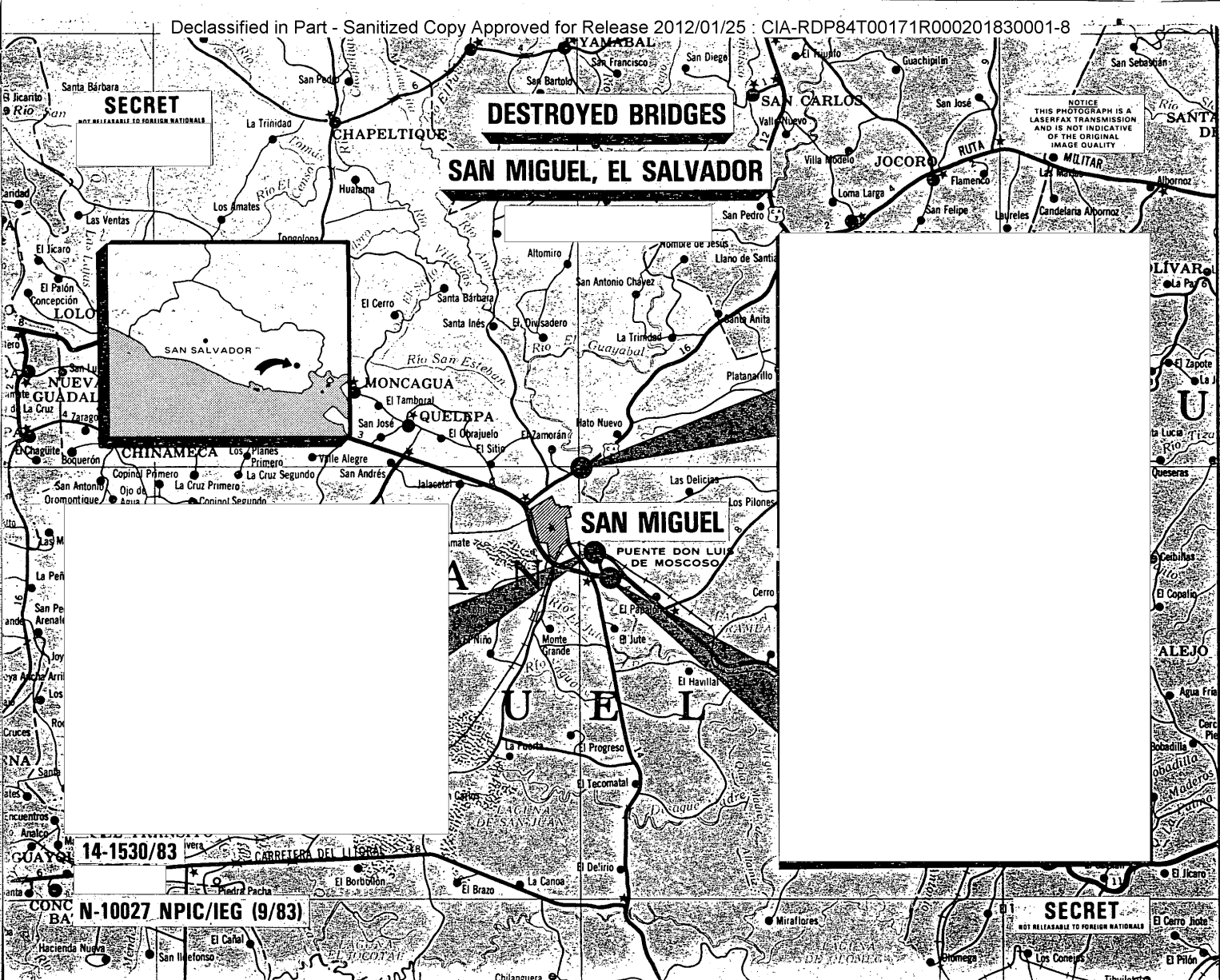
SECRET

NOT RELEASABLE TO FOREIGN NATIONALS

25X1

SECRET

NOFORN



DESTROYED BRIDGES

SAN MIGUEL, EL SALVADOR

SAN MIGUEL



NOTICE
THIS PHOTOGRAPH IS A
LASERFAX TRANSMISSION
AND IS NOT INDICATIVE
OF THE ORIGINAL
IMAGE QUALITY

14-1530/83
N-10027 NPIC/IEG (9/83)

SECRET
NOT RELIABLE TO FOREIGN NATIONALS

25X1
25X1
25X1
25X1
25X1