

SECRET

Copy No. 172

---

# INTELLIGENCE MEMORANDUM

CIA/RR GM 65-3  
May 1965

## *CHINA'S BORDER WITH THE USSR* *MANCHURIA*



CENTRAL INTELLIGENCE AGENCY  
OFFICE OF RESEARCH AND REPORTS

WARNING

This material contains information affecting the National Defense of the United States within the meaning of the espionage laws, Title 18, USC, Secs. 793 and 794, the transmission or revelation of which in any manner to an unauthorized person is prohibited by law.

---

SECRET  
NO FOREIGN DISSEM

## SECRET

## CHINA'S BORDER WITH THE USSR: MANCHURIA

The eastern 2,300-mile sector of the 4,150-mile China - USSR boundary\* separates the Soviet Far East and a portion of eastern Siberia from that part of China traditionally known as Manchuria.\*\* Although much of this long boundary passes through sparsely populated hills and desolate swamps, the frontier region has economic and strategic importance: the Trans-Siberian Railroad parallels the border and serves as the vital lifeline for the isolated economic areas and military installations of the Soviet Far East; rail connections between the Trans-Siberian and the Chinese rail net in Manchuria provide an important link for trade in Chinese goods; and sizable, though largely undeveloped, agricultural, mineral, forest, and water resources exist in the frontier region.

The Manchuria - USSR boundary, except for the extreme western segment and the segment south of Lake Khanka, near Vladivostok, follows the courses of the Amur and Ussuri Rivers and certain of their tributaries. The border terrain is relatively low, with generally forested hills that are interspersed with numerous marsh-lined river valleys and poorly drained plains. Large plains with extensive marshes occur on the Soviet side along the middle Amur and in China in the great triangular lowland formed by the lower Sungari and Ussuri Rivers joining the Amur.

Chinese and Soviet maps differ slightly in their portrayal of certain border sections, but until recently the Manchuria - USSR border commonly was regarded as stable, settled, and unlikely to be a contentious issue between the two great powers. The deepening of the dispute between China and the USSR, however, led in 1963 to a public airing of border issues and grievances, including the Chinese charge that "unequal treaties" were the basis for the present delineation of the boundary. Border talks were initiated early in 1964 but were broken off after several months without settling the issue.

**Historical Background**

Originally, the vast Amur-Ussuri forest-and-swamp country was sparsely populated by Tungusic peoples whose livelihood depended on the products of forest and river. Early in the 17th century these scattered Amur-Ussuri tribes, under the leadership of a chieftain named Nurhachi, were united with more numerous groups of similar race and culture who inhabited central and southeastern Manchuria. Collectively termed the Manchus, these Tungusic tribes in alliance with other groups overthrew the Ming dynasty of China and established the Ch'ing, or Manchu, dynasty in 1644.

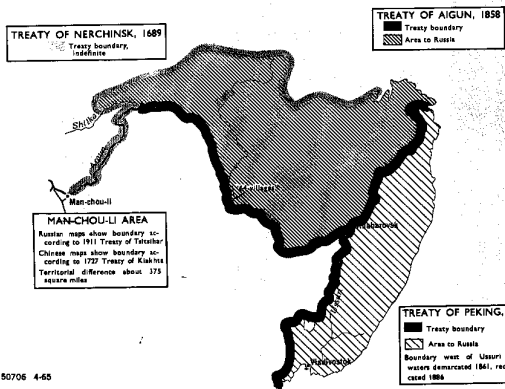
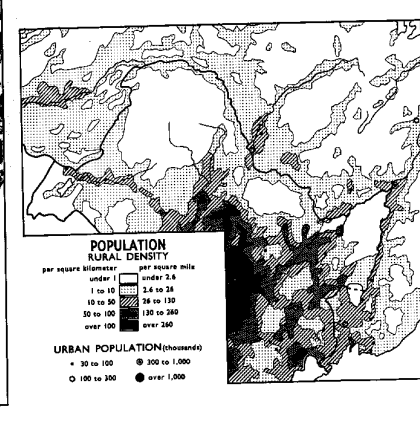
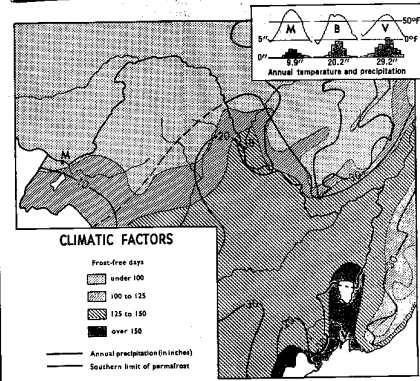
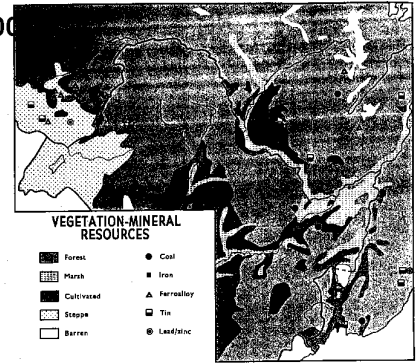
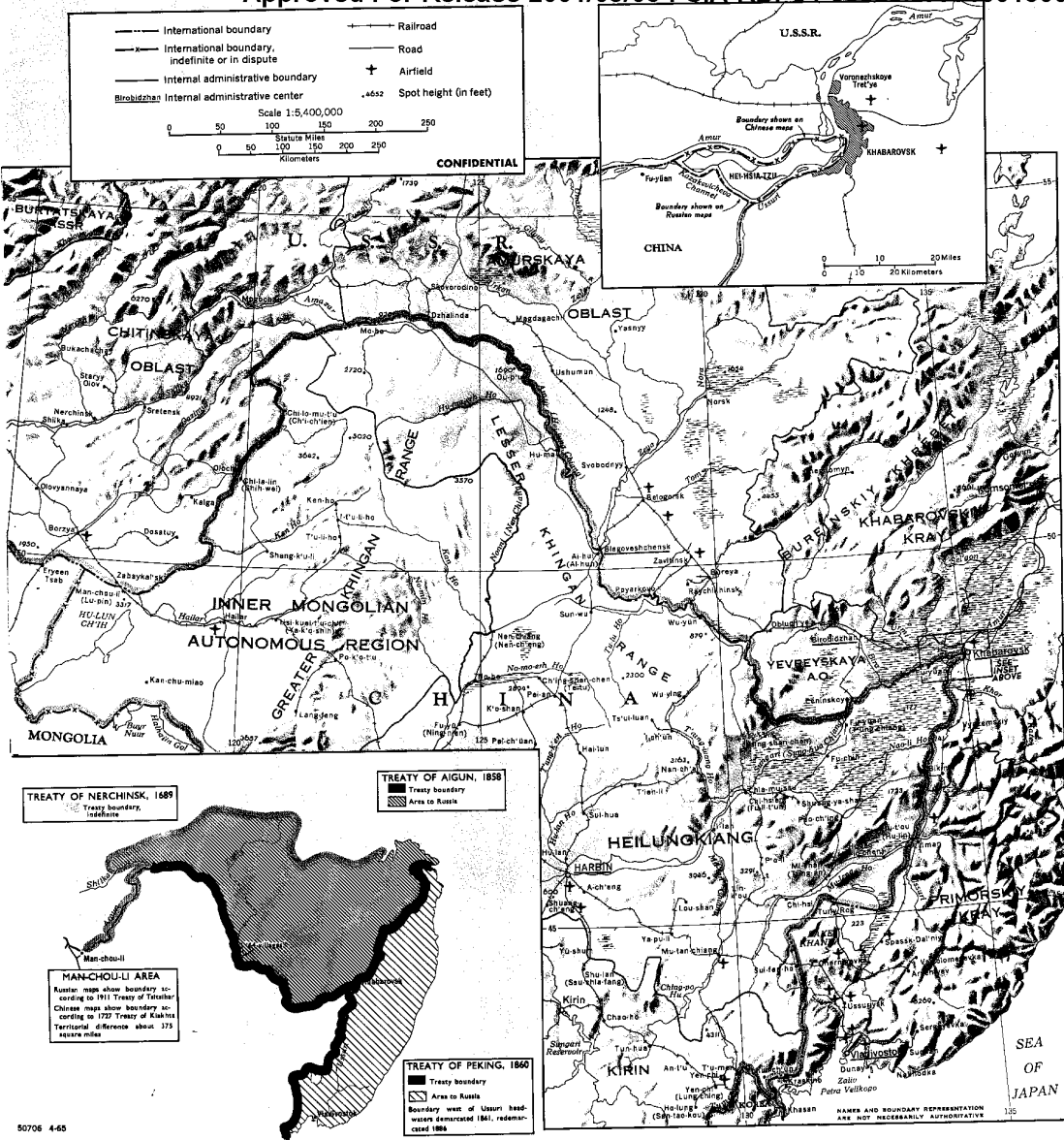
The rise of the Manchus coincided with Russian expansion eastward into the vast Siberian territories. By 1644 the Russians had entered and explored the Amur Valley, and soon after that they built forts and settled colonists in the valley. Inevitably, conflict with the Manchus occurred; and it continued until the signing of the Treaty of Nerchinsk in 1689. The treaty delimited the Russo-Chinese border so as to include within the Manchu Empire most of the Amur Basin and all of the Ussuri territory. The Treaty of Kiakhta, signed in 1727, defined the remainder of the Manchuria border, the part west of the Argun headwaters.

The Amur-Ussuri region was part of Manchu China for 170 years, and conditions changed very little during that time. Large areas remained unpopulated, and north of the Amur there were only a handful of Manchu settlements. During much of the period the border defense was centered at Tsitsihar, well within present-day Manchuria. The Russian czars continued to covet the Amur-Ussuri territories, but Manchu strength dictated caution rather than confrontation. British victory in the Opium Wars (1839-42), however, exposed Manchu decay and opened China to extensive sea trade, thus threatening the favored Russian overland trading relationship with China. Russian expeditions into Manchu territory were organized, and by 1850, the Russian flag had been hoisted on the Amur. Settlements were built soon after, and troops and officials moved in -- all in clear violation of the Treaty of Nerchinsk. The Manchus were in no position to oppose the audacious Russians, and the fait accompli was formalized in 1858 by the signing of the Treaty of Aigun, which allocated to Russia the entire left bank of the Amur with the exception of an area of Manchu settlement south of Blagoveshchensk that came to be known as the "64 villages." The territory east of the Ussuri was to be under joint ownership until the boundary could be demarcated. This unclear status of the Ussuri territory was resolved in 1860 by the Treaty of Peking, whereby the territory east of the Ussuri was ceded to the Russians. This additional territorial booty was extracted from the Manchus during the confused period of Anglo-French attacks on China and the subsequent Anglo-French occupation of Peking in 1860. By the 1858 Treaty of Aigun and the 1860 Treaty of Peking the Russians acquired slightly more than 300,000 square miles of territory, including the valuable harbor of Vladivostok, as well as important trading concessions.

Russia was an enthusiastic participant in the dismemberment of the Manchu Empire in the decades following the Treaty of Peking. The Russians obtained mining rights and lumber concessions in Manchuria; obtained the right to build and operate a railroad across Chinese territory, thus shortening the trip to Vladivostok; leased the Port Arthur - Dairen area; and for some time after the Boxer Rebellion of 1900, militarily occupied most of Manchuria. In retaliation for Manchu attacks on Blagoveshchensk, the Russians forced Manchu settlers and their families in the "64 villages" to cross the Amur River, causing the death of most of them. Russian designs in southern Manchuria were blocked by their defeat in the Russo-Japanese War (1904-05), but later Russo-Japanese agreements, both open and secret, recognized a Russian sphere of influence in northern Manchuria. After the Soviet regime came to power, czarist actions in Manchuria and Manchurian concessions extracted from China were formally renounced. Later, however, actions contradicted words. Frictions developed which in 1929 erupted in military clashes that were generated by the inability to agree on the control of the Chinese Eastern Railroad. Soviet ambitions were dampened by the Japanese occupation of Manchuria in 1931, but after Japan's defeat in World War II, they were revived by the 1945 Sino-Soviet agreement that established Sino-Soviet joint ownership of the two main Manchurian railroads and joint use of the naval base at Port Arthur.

\* The western sector of the China - USSR border is discussed in CIA/RR GM 64-1, China's Border with the USSR: Sinkiang, February 1964, S/NO FOREIGN DISSEM.

\*\* Administratively, Manchuria is divided into an eastern portion comprised of three provinces (Heilungkiang, Kirin, and Liaoning), collectively called "The Northeast" by the Chinese Communists, and a western portion that is part of the Inner Mongolian Autonomous Region.



The triumph of the Chinese Communists in 1949 appeared to herald a new era of Sino-Russian relations in Manchuria. Treaties between the USSR and Nationalist China that had been signed immediately after World War II were abrogated, and new agreements that provided for the gradual withdrawal of Soviet influence in Manchuria were signed. By 1955, Soviet troops had departed from the Port Arthur area, which they had occupied since 1945; jointly operated Manchurian railroads were returned to sole Chinese administration; and Soviet shares in joint stock companies set up in Manchuria were transferred to China. Potential causes for border friction seemingly were lessened by an agreement reached in 1951, which concerned navigation regulations and procedures on the Amur-Ussuri waterways, and by another agreement in 1958 that provided for free navigation by merchant ships of boundary rivers, including the lower Amur and Sungari Rivers. Cooperation in the border area was highlighted by the 1956 Sino-Soviet agreement on a joint survey of the resources and development of the Amur Basin. During this first decade of the Chinese Communist regime the Soviet press described the Amur and Ussuri as "rivers of friendship."

### Economic Development

Development of the Manchuria - USSR frontier region has differed quite markedly on opposite sides of the border, the differences relating, in part, to location and distance factors. The Soviet Far East, physically isolated by great distances from the major Soviet productive areas and strategically vulnerable to any hostile power based in Manchuria, has been forced to develop some degree of economic self-sufficiency. In contrast, the Manchurian borderlands are relatively undeveloped, largely because this area is peripheral to the more productive and more accessible lands in central and southern Manchuria that even today are not fully exploited.

Large-scale settlement of the frontier did not begin until after the completion in 1904 of the Trans-Siberian Railroad and the Chinese Eastern Railroad across Manchuria. The population density now is notably higher on most of the Soviet side of the border than on the Chinese side; in size the numerous towns and cities strung along the Trans-Siberian Railroad range upward to about 300,000 inhabitants, the population of Khabarovsk and of Vladivostok. Much of the reclaimable land on the Soviet side has been drained and cleared and is under cultivation. On the Chinese side the population density is generally lower and relatively little land is cultivated. Frontier towns are scattered and small, except for Man-chou-li, which has a population of possibly 70,000. At greater distances from the border, however, several Chinese cities have grown rapidly in recent years, principally because of mining and lumbering activities. Ethnically, the great majority of the inhabitants of the frontier region are either Chinese or Russian. Significant minority groups include Mongols, who predominate within Manchuria from the upper Argun area west to the Mongolian border -- although the two major cities in this region, Man-chou-li and Hailar, are solidly Chinese; Koreans, who inhabit the lowlands near Hun-ch'un and Mi-shan in China and near Bikin in the USSR; and Jews in and around Birobidzhan. Ukrainian settlements are scattered along the Amur and Ussuri Rivers on the Soviet side. A few small pockets of Tungusic peoples of several different tribes are still found in the region, generally located in isolated wooded areas. Most of these people make a living by hunting and fishing.

The Trans-Siberian Railroad has been and is now the vital surface-transportation link between the Soviet Far East and other areas of the USSR. Along the Amur the railroad parallels the river at distances of 50 miles or less; and along the Ussuri south of Khabarovsk it is generally 10 miles or less from the river. Waterways are important movers of freight, and shallow-draft vessels can use all of the Amur River and part of its tributary, the Shilka. The shipping season on these rivers is relatively short (about 160 to 175 days), normally lasting from late May till early November. The season on the Ussuri, which is not used as much, is a little longer. Roads are few and serve mostly as feeders to rail and water transport. The Man-chou-li to Sui-fen-ho railroad via Harbin, originally built as part of the Trans-Siberian system, is the most important means of transportation serving the Chinese frontier. Several lines extend north or east from it, primarily to serve mining or logging centers. Old lines to Ai-hun in the north and Hu-lin in the east that were built by the Japanese are in the process of reconstruction. Most shipping on the boundary rivers is Russian; Chinese shipping is confined largely to the Sungari River, with Harbin and Chia-mu-su the important rail trans-shipment points for cargo moving to and from the Amur region. Since 1963, river ships reportedly have been careful not to cross midchannel on the boundary rivers. As few good roads exist in the frontier area, waterways commonly serve as roads during winter. The thick ice makes sledging and the use of vehicles practicable. The feeder roads also can handle greater amounts of traffic in winter than in summer, when many roads become impassable at times because of mud and flooding.

Agriculture is locally important in the Soviet Far East, largely concentrated in the Zeya-Bureya and Khanka-Ussuri lowlands, but production is insufficient to meet regional needs. In Manchuria only 2 or 3 percent of the land in the hsien (counties) adjacent to the border is now cultivated, and the availability of extensive areas of arable land has favored large-scale farming operations. During the past 10 years a number of state farms, military resettlement farms, and a few tractor stations have been established in Manchuria. The number of military resettlement farms set up near the border during the past 2 or 3 years suggests that they may support border defense forces. Agricultural land in the entire frontier region could be expanded greatly, particularly on the Manchurian side of the border, but most of it is poorly drained and considerable investment would be needed to initiate drainage and reclamation projects. Other drawbacks to agricultural expansion include long, bitterly cold winters, relatively short (100 to 150 days) frost-free seasons, precipitation that is often inadequate during periods of spring sowing and early crop growth, and occasional flooding. Wheat and other grains, including a little rice, are the major food crops; soybeans are the principal industrial crop. The presence of dairying and cattle raising as well as a greater emphasis on root crops such as potatoes distinguishes agricultural patterns in the USSR from those in China. In the drier western part of the frontier, farming is relatively unimportant and nomadic herding is the principal economic activity.

Most of the frontier region is forested with a mixture of needleleaf and broadleaf species. In China, the extensive larch and pine forests in the remote parts of the Great and Lesser Khinghan Ranges are the last major timber reserves. The timber cut in these areas serves both regional and national requirements. In the timber-rich USSR, however, the frontier forests are only regionally important, sufficient for industrial and other local needs and for export in small quantities.

Significant quantities of coal are mined by both countries, and recent surveys indicate that a variety of other minerals and metals of importance occurs in the frontier region. Chinese production of coal in Heilungkiang is 6 or 7 percent of the Chinese national total, and Soviet fields near Blagoveshchensk and Vladivostok are regionally important to the relatively small but expanding Far East industrial district. Although a little gold is mined, coal mining is the only mining activity of any significance in the Chinese frontier region. In the USSR, however, a little iron ore and various nonferrous and alloy metals are mined in the western part of the frontier region, and tin is mined at several locations in the east.

SECRET

## SECRET

A joint Sino-Soviet communique of August 1956 announced the undertaking of a cooperative investigation and study of the resource base of the Amur Basin. The potential for power and navigation was assessed, and other natural resources were surveyed and mapped and recommendations were made for their utilization. As a result, several sites on the Amur have been selected for hydroelectric powerplants and plans have been made for flood-control measures and the improvement and extension of navigation. The Sino-Soviet dispute, however, apparently has halted implementation of any plans for joint development of resources in the basin. Most of the immediate benefit from any development schemes along the Amur would accrue to the economically more advanced USSR.

Territorial Issues

The Aigun (1858) and Peking (1860) treaties left unsettled the ownership of the numerous islands in the boundary rivers. Most troublesome is the large triangular island area called Hei-hsia-tzu (or San'tseyaochzhou) located at the confluence of the Amur and Ussuri Rivers. At times the area, about 25 miles long and some 15 miles wide at the western end, appears to be a single island, with a poorly drained surface and numerous channels or bayous. At high water, however, these channels cut completely across Hei-hsia-tzu, and the area can more properly be described as consisting of several separate islands. The easternmost of such "islands" is the site of a small shipyard that is believed to be a subsidiary of one of the Khabarovsk shipyards. Past and present Chinese maps -- both Communist and Nationalist -- show Hei-hsia-tzu as part of China; Russian maps show it as within the USSR and depict the boundary as following the Kazakevicheva Channel at the extreme western end of the island. Generally, international river boundaries follow the deepest part of the main channel, and the ownership of islands is decided accordingly. Such practice would appear to allocate Hei-hsia-tzu to China. Whatever the legal merits of the dispute, the most important factor is the obvious strategic location of the island in relation to Khabarovsk: non-Soviet control of the island would be a threat to the security of the city and nearby installations.

Another source of contention is the 60-mile boundary segment of the Argun headwaters. This area is strategically significant because the change-of-gauge facilities between the Russian and Chinese rail systems are located at Man-chou-li, just inside the Chinese border. According to the Russian version of the boundary alignment, the boundary lies from 5 to 10 miles south of the alignment depicted by the Chinese, leaving about 375 square miles of territory between the two lines. Chinese maps show the boundary as defined by the 1727 Treaty of Kiakhta; Soviet maps show it as defined by the Tsitsihar Agreement, which was signed early in December 1911, by a moribund Manchu government. The legality of the agreement is dubious in that it was never ratified by any Chinese government. The Russian version of the boundary apparently has served as the de facto boundary ever since the Tsitsihar Agreement.\*

Other segments of the boundary do not appear to present serious problems. In the west, Chinese and Russian maps differ slightly in their portrayal of the boundary along the upper Argun. The river is braided with numerous channels; Soviet maps show the boundary following the southernmost channel, and Chinese maps align it along the northern channel. During periods of high water, shifts in the main channel are common and problems arise. In the east, the Sino-Soviet border west and south of Lake Khanka follows various local terrain features to the boundary terminus at the Tumen River a few miles above its mouth. Boundary markers were erected in 1861 and again in 1886; plans to redemarcate the boundary during the 1920's were never implemented. During the 1930's, disputes arose between Japan and the USSR over this border segment and resulted in two border clashes. In part the clashes were due to the unclear location of the boundary on the ground. In many areas the boundary follows no easily recognizable terrain features, and the boundary markers are widely spaced; some may have disappeared. Thus, there is a possibility of differences arising in any redemarcation of the eastern and western segments of the boundary.

Recent Negotiations and Border Developments

The increasingly harsh polemical exchanges that in the early 1960's succeeded the euphoric phase of Sino-Soviet relations at first contained no hint of disagreement over the border. The Soviet press, however, since 1958 had occasionally made oblique references to border tension by publicizing "the work of the gallant frontier guards in the Far East," "the need for vigilance," and "the apprehension of border violators." By 1962, defectors from China reported a tightening of border security and the establishment of restricted zones along the frontier.

The first official publicity given to Sino-Soviet border issues occurred in an editorial in the Chinese People's Daily of 8 March 1963, in which the Chinese charged that "unequal treaties," including the Aigun and Peking treaties, had been forced on China. The Chinese also announced that at some unspecified future date China might wish to recognize, repudiate, revise, or renegotiate these earlier agreements. Soviet rejoinders claimed that the Chinese had been systematically violating the USSR border, citing some 5,000 violations in 1962 alone and specifically mentioning islands in the Amur and Ussuri. The USSR also accused the Chinese of not accepting offers to hold consultations to define certain border sections and further warned China of the dangers of inflaming nationalistic passions over territorial problems; Chinese retorts continued to stress the "unequal" nature of the border agreements.

Although the public diatribe continued throughout most of 1963, during that year the USSR and China agreed privately that border talks would be initiated. The talks were begun quietly in February 1964 with the dispatch to Peking of a working-level Soviet delegation, but little specific information is available about the discussions. Diplomatic sources indicate that the talks came to naught. They were broken off in August 1964, ostensibly over the failure to agree as to the ownership of Hei-hsia-tzu. The Chinese case for ownership of the island area appears to coincide with the intent of the treaties and with geographic logic. Strong Soviet interests are involved, however, because of a Soviet installation on part of the island area and, more importantly, because hostile control of Hei-hsia-tzu would have potentially serious military and security implications.

\* The difference between the alignment of the boundary according to the Treaty of Kiakhta and the alignment according to the Tsitsihar Agreement is best shown on Sheet NM 50-8 of the Army Map Service Series I542, scale 1:250,000. On this map the first alignment is indicated as that of the Abagutuy Treaty of 12 October 1727, which was confirmed by the Treaty of Kiakhta on 21 October 1727.

The USSR has viewed the border talks as a means of solving a comparatively minor problem and as being necessary only because certain ambiguous points of boundary definition needed clarification. In the Soviet view, presumably, the end result would involve no significant territorial exchange but would prevent, through modern surveys and the placing of new boundary markers, future misunderstandings concerning the boundary alignment. In contrast, the Chinese view the talks and the border issue primarily in the larger context of the Sino-Soviet dispute. The publicity given to Russian imperialism in the frontier region has proven politically useful to the Chinese as an instrument to further their objectives in the continuing polemical dispute. China hardly expects to regain through negotiation the extensive territories of the Manchu Empire that were "lost" through treaty, nor have the Chinese yet made a serious claim to them, but the Chinese apparently believe that publicizing the border issue is in their political interest.

There has been no evidence of a major military buildup along either side of the frontier, but border security measures have been tightened since 1963 and a higher state of military readiness is believed to prevail now. The USSR has maintained sizable military forces and installations, both ground and air, along the frontier ever since the Japanese occupation of Manchuria. Several divisions are currently deployed in the Vladivostok-Ussuriysk area, another division to the north near Belogorsk, and three divisions or so in the vicinity of Borzya. The headquarters for the Transbaykal and Far East Military Districts are located at Chita and Khabarovsk, respectively. Actual control of the border is handled by border security units, which operate under the aegis of the Committee for State Security, the KGB. Recently the border guard units have been strengthened by the addition of helicopters and tank units.

Large Chinese military forces are located in the Mukden Military Region, which includes most of Manchuria. Three Chinese armies have their headquarters in the triangle formed by Ch'ang-chun, Harbin, and Mu-tan-chiang. Other armies are located in southern Manchuria. During 1962-63, the Chinese greatly expanded the number of border defense stations manned by Public Security troops that are part of the border security branch of the Ministry of Public Security. The increased strength of the border security forces of both countries probably is evidence not only of heightened concern but also of increased efforts to secure information about each other's intentions.

#### Prospects

The initiative for reaching a border settlement appears to rest with the Chinese, who, in spite of their stated desire to reach an agreement, continue to talk about unequal treaties and the loss of vast territories. In similar situations -- for example, negotiations over the Burma - China border and the Pakistan - China border, in which political gains could be foreseen -- the Chinese adopted a "reasonable" attitude, and boundary settlements were reached quickly. In Manchuria, however, the territorial issue has provided valuable polemical ammunition and has enabled the Chinese, both publicly and privately, to embarrass the USSR. The USSR probably will try to confine any future border talks to clarifying minor discrepancies in boundary alignment and to countering Chinese statements by publicizing the unreasonableness of the Chinese, in the Soviet view, and their apparent unwillingness to discuss the issues seriously. Given the current state of Sino-Soviet relations, a continuation of the disagreement over the border appears to be likely.

---

SECRET

As of 14 Feb 67 there  
are 32 copies available in  
records center.

*[Signature]*

---

20 Mar 69 - 17 copies left in  
Records center JPS

DISTRIBUTION LIST				
TITLE OF REPORT				DATE
REPORT NO. <i>GM 65-3</i>	PROJECT NO.	CLASSIFICATION	CONTROL	
NAME OF REQUESTER		NAME OF ANALYST	BRANCH	GRAPHICS
COPY NO.	RECIPIENT			DATE SENT
<i>253</i>	<i>Circulated in DOW</i>			
<i>4</i>	<i>LG/F</i>			
<i>5</i>	<i>SP/P/G</i>			
<i>6</i>	<i>D/G files</i>			
	STATINTL			
<i>64 and 141</i>	[redacted] picked up to send to CIA Lib, which has request from DIA			<i>14 Jun 66</i>
<i>256</i>	<i>col T.L. Ridge, OASD/ISA/FER, Pentagon, Rm 4D765, Bldg 11X 77349 - 15 Aug 66</i>			
<i>65</i>	<i>GG/S</i>			
<i>66</i>	<i>GG/S</i>			
<i>63</i>	<i>GD/F - 20 Mar 67</i>	STATINTL		
<i>143</i>	[redacted]			<i>24 Aug 65</i>
<i>STATINTL</i> <i>144</i>	[redacted] <i>DDI/Res 1st</i> <i>400214</i>			<i>28 Feb 66</i>
	STATINTL <i>REC 27 Mar 66</i>			
<i>145</i>	[redacted] <i>OC/CHS</i>		<i>5628</i> <i>Regis.</i>	<i>7 March 66</i>
<i>STATINTL</i> <i>146</i>	[redacted]		<i>2 D 56</i>	<i>11 Mar 66</i>
<i>STATINTL</i> <i>147</i>	[redacted] <i>China Spies Force by GHW</i>			<i>25 Mar 66</i>
<i>144+150</i>	[redacted], <i>OCI</i>			<i>5 May 66</i>
<i>STATINTL</i>	<i>18 Apr 66</i>		STATINTL	
	<i>OK to release [redacted] per</i>			
<i>STATINTL</i>	<i>[redacted] this date -</i>			STATINTL
<i>100</i>	[redacted]			<i>22 Apr 66</i>



COPY NO

Approved For Release 2001/05/03 : CIA-RDP84-00825R000100130001-1

DATE SENT

157	[REDACTED]	STATINTL	29 Oct 66
158	[REDACTED]	7631	16 Feb 67
163	[REDACTED]	OTR 731/2/1 x 3261	9 Feb 67
165	[REDACTED]	CR Library 141107 x 5105	9 Feb 67
17	DIACO-6D	STATINTL	15 Apr 68
<del>144</del>	[REDACTED]	<del>EE/PMI/M 4D02 x 5307</del>	<del>24 Feb 66</del>
166	[REDACTED]	STATINTL	16 June 69

REMARKS:

~~SECRET~~

1 June 1965

MEMORANDUM FOR: St/P/G

25X1A

ATTENTION: [REDACTED]

SUBJECT: List of Noform Items Used in GM 65-3

The following items listed under major headings are of SECRET/NOFORN classification:

Territorial Issues

1st para., sentence 5 - US Air Target Series 200 0204-22AL, 25X1C  
Jan 63, [REDACTED]

Recent Negotiations and Border Developments

1st para., last line - OCI Weekly Summary, 20 Dec 63, p. 5,  
Secret/Noform.

3rd para., 2nd and 3rd sentences - OCI, Current Intelligence Digest, 10 Sep 64, p. 1, Secret/Noform.

5th para., last line - OCI, Current Intelligence Weekly Summary,  
8 Jan 65, p. 5, [REDACTED] 25X1C

6th para., sentence 3 - OCI Weekly Summary, 20 Dec 63, p. 5,  
Secret/Noform.

25X1A

25X1A

[REDACTED]  
Far East/Pacific Branch, D/GG

18 April 66

25X1C

[REDACTED] approved

25X1A

release [REDACTED]

Told [REDACTED] who had the request.

~~SECRET~~

GROUP 1  
Excluded from automatic  
downgrading and  
declassification

18 April 1966

[REDACTED] approved release of CIA/RR GM 65-3, May 1965,  
The information passed on to [REDACTED]

25X1C

25X1A

TIT E The Manchuria - USSR Border PN 61.2244  
 REQUESTER Ref-initiated REPORT NO. GM 65-3

Date	Analyst	Editor	Typist	Date	Analyst	Editor	Typist
1964							
Nov	15						
Dec	54						
1965							
Jan	69						
Feb	67		5				
Mar	50	39	21				
Apr	14	19	7				
May	1						
	270	58	33				

~~SECRET~~  
NO FOREIGN DISSEM

CHINA'S BORDER WITH THE USSR

MANCHURIA

- Preliminary Draft -



25X1A

S-E-C-R-E-T  
NO FOREIGN DISSEM

GROUP 1  
Excluded from automatic  
downgrading and  
declassification

S-E-C-R-E-T  
NO FOREIGN DISSEMCHINA'S BORDER WITH THE USSRMANCHURIA

The eastern 2,500-mile sector of the 4,150-mile China - USSR boundary\* separates the Soviet Far East and a portion of eastern Siberia from that part of China traditionally known as Manchuria.\*\* Although much of this long boundary passes through sparsely populated hills and desolate swamps, the frontier region has considerable economic and strategic importance: the Trans-Siberian Railroad parallels the border and serves as the vital lifeline for the isolated economic areas and military installations of the Soviet Far East; rail connections between the Trans-Siberian and the Chinese rail net in Manchuria provide an important link for trade in Chinese goods; and sizable, though largely undeveloped, agricultural, mineral, forest, and water resources exist in the frontier region.

The Manchuria - USSR boundary, except for the extreme western segment and the segment south of Lake Khanka, near Vladivostok, follows the courses of the Amur and Ussuri Rivers and certain of their tributaries. The border cuts across terrain characterized by relatively low and generally forested hills that are interspersed with numerous marsh-lined river valleys and poorly drained plains. Very large and generally marshy plains occur on the Soviet side along the middle Amur and in China in the great triangular lowland formed by the lower Sungari and Ussuri Rivers joining the Amur.

Chinese and Soviet maps differ slightly in their portrayal of certain border sections, but until recently the Manchuria - USSR border commonly was regarded as stable, settled, and unlikely to be a contentious issue between the two great powers. The deepening of the ideological dispute

\* The western sector of the China - USSR border is discussed in CIA/RR GM 61-1, China's Border with the USSR: Sinkiang, February 1961, S/NO FOREIGN DISSEM.

\*\* Administratively, Manchuria is divided into an eastern portion comprised of three provinces (Heilungkiang, Kirin, and Liaoning), collectively called "The Northeast" by the Chinese Communists, and a western portion that is part of the Inner Mongolian Autonomous Region.

S-E-C-R-E-T  
NO FOREIGN DISSEM

NO FOREIGN DISSEM

between China and the USSR, however, led in 1963 to a public airing of border issues and grievances, including the Chinese charge that "unequal treaties" were the basis for the present delineation of the boundary. Border talks were initiated early in 1964 but were broken off after several months without settling the issue.

#### Historical Background

Originally, the vast Amur-Ussuri forest-and-swamp country was sparsely populated by Tungusic peoples whose livelihood depended on the products of forest and river. Early in the 17th century these scattered Amur-Ussuri tribes, under the leadership of a chieftain named Nurhachi, were united with more numerous groups of similar race and culture who inhabited central and southeastern Manchuria. Collectively termed the Manchus, these Tungusic tribes in alliance with other groups overthrew the Ming dynasty and established the Ch'ing, or Manchu, dynasty in 1644.

The rise of the Manchus coincided with Russian expansion eastward into the vast Siberian territories. By 1644 the Russians had entered and explored the Amur Valley, and soon after that they built forts and settled colonists in the valley. Inevitably, conflict with the Manchus occurred and continued until the signing of the Treaty of Nerchinsk in 1689. The treaty delimited the Russo-Chinese border so as to include within Manchu China most of the Amur Basin and all of the Ussuri territory. The treaty of Kiakhta, signed in 1727, defined the remainder of the Manchuria border, the part west of the Argun headwaters.

The Amur-Ussuri region was part of Manchu China for 170 years, and conditions changed very little during that time. Large areas remained unpopulated, and north of the Amur there were only a handful of Manchu settlements. During much of the period the border defense was centered at Tsitsihar, well within present-day Manchuria. The Russian czars continued to covet the Amur-Ussuri territories, but Manchu strength dictated caution rather than confrontation. British victory in the Opium Wars (1839-42), however, exposed Manchu decay and also threatened the favored Russian overland trading relationship with China. Russian expeditions into Manchu territory were organized, and by 1850, the

NO FOREIGN DISSEM

SECRET  
NO FOREIGN DISSEM

Russian flag had been hoisted on the Amur. Settlements were built soon after, and troops and officials moved in -- all in clear violation of the Treaty of Nerehinsk. The Manchus were in no position to oppose the audacious Russians, and the fait accompli was formalized in 1858 by the signing of the Treaty of Aigun, which allocated to Russia the entire left bank of the Amur with the exception of an area of Manchu settlement south of Blagoveshchensk that came to be known as the "64 villages." The territory east of the Ussuri was to be under joint ownership until the boundary could be demarcated. This unclear status of the Ussuri territory was resolved in 1860 by the Treaty of Peking, whereby the territory east of the Ussuri was ceded to the Russians. This additional territorial booty was extracted from the Manchus during the confused period of Anglo-French attacks on China and the subsequent Anglo-French occupation of Peking in 1860. By the 1858 Treaty of Aigun and the 1860 Treaty of Peking the Russians acquired slightly more than 500,000 square miles of territory, including the valuable port of Vladivostok, as well as important trading concessions.

Russia was an enthusiastic participant in the dismemberment of the Manchu Empire in the decades following the Treaty of Peking. The Russians obtained mining rights and lumber concessions in Manchuria; obtained the right to build and operate a railroad across Chinese territory, thus shortening the trip to Vladivostok; leased the Port Arthur - Dairen area; and for some time after the Boxer Rebellion of 1900, militarily occupied most of Manchuria. In retaliation for Manchu attacks on Blagoveshchensk, the Russians forced Manchu settlers and their families in the "64 villages" to cross the Amur River, causing the death of most of them. Russian designs in southern Manchuria were blocked by their defeat in the Russo-Japanese War (1904-05), but later Russo-Japanese agreements, both open and secret, recognized a Russian sphere of influence in northern Manchuria. After the Soviet regime came to power, czarist actions in Manchuria and Manchurian concessions extracted from China were formally renounced. Later actions, however, contradicted words, and frictions developed. Military clashes erupted in 1929, generated by the inability to agree on the control of the Chinese Eastern Railroad. Soviet

- 3 -

SECRET  
NO FOREIGN DISSEM



S-E-C-R-E-T  
NO FOREIGN DISSEM

ambitions were dampened by the Japanese occupation of Manchuria in 1931, but after Japan's defeat in World War II, they were revived by the 1945 Sino-Soviet agreement that established Sino-Soviet joint ownership of the two main Manchurian railroads and joint use of the naval base at Port Arthur.

The triumph of the Chinese Communists in 1949 appeared to herald a new era of Sino-Russian relations in Manchuria. Treaties that had been signed immediately after World War II were abrogated, and new agreements that provided for the gradual withdrawal of Soviet influence in Manchuria were signed. By 1955, Soviet troops had departed from the Port Arthur area, which they had occupied since 1945; jointly operated Manchurian railroads were returned to sole Chinese administration; and Soviet shares in joint stock companies set up in Manchuria were transferred to China. Potential causes for border friction seemingly were lessened by an agreement reached in 1951, which concerned navigation regulations and procedures on the Amur-Ussuri waterways, and by another agreement in 1958 that provided for free navigation by merchant ships of boundary rivers, including the lower Amur and Sungari Rivers. Cooperation in the border area was highlighted by the 1956 Sino-Soviet agreement on joint survey of the resources and development of the Amur Basin. During this first decade of the Communist regime the Soviet press described the Amur and Ussuri as "rivers of friendship."

#### Economic Development

Development of the Manchuria - USSR frontier region has differed quite markedly on opposite sides of the border, the differences relating, in part, to location and distance factors. The Soviet Far East, physically isolated by great distances from the major Soviet productive areas and strategically vulnerable to any hostile power based in Manchuria, has been forced to develop some degree of economic self-sufficiency. In contrast, the Manchurian borderlands have not been developed extensively, largely because this area is peripheral to the more productive and more accessible lands in central and southern Manchuria that even today are not fully exploited.

- 4 -  
S-E-C-R-E-T  
NO FOREIGN DISSEM

S-E-C-R-E-T  
NO FOREIGN DISSEM

Large-scale settlement of the frontier did not begin until after 1900. The population density now is notably higher on most of the Soviet side of the border than on the Chinese side: in size the numerous towns and cities strung along the Trans-Siberian Railroad range upward to about 300,000 inhabitants, the population of Khabarovsk and of Vladivostok. Much of the reclaimable land on the Soviet side has been drained and cleared and is under cultivation. On the Chinese side the population density is generally lower and most of the potential agricultural lands remain untouched. Frontier towns are scattered and small, except for Man-chou-li, which has a population of possibly 70,000. At greater distances from the border, however, several Chinese cities have grown rapidly in recent years, principally because of mining and lumbering activities. The great majority of the inhabitants of the frontier region are either Chinese or Russian. Significant minority groups include Mongols, who predominate from the upper Argun area west to the Mongolian border on the Chinese side -- although the two major cities in this region, Man-chou-li and Hailar, are solidly Chinese; Koreans, who inhabit the lowlands near Hun-ch'un and Mi-shan in China and near Bikin in the USSR; and Jews in the Yevreyskaya (Jewish) Autonomous Oblast, of which Birobidzhan is the administrative center. Ukrainian settlements are scattered along the Amur and Ussuri Rivers on the Soviet side. A few small pockets of Tungusic peoples of several different tribes are still found in the region, generally located in isolated wooded areas. Most of these people at ~~XXXX~~ make a living by hunting and fishing.

Railroad construction around the turn of the century and later was a major stimulant to settlement on the Soviet side of the frontier. The Trans-Siberian Railroad and its numerous spurs has been and is now the vital surface-transportation link between the Soviet Far East and other areas of the USSR. Along the Amur the railroad parallels the river at distances of 50 miles or less; and along the Ussuri south of Khabarovsk it is generally 10 miles or less from the river. Waterways are important movers of freight, and shallow-draft vessels can use all of the Amur River and part of its tributary, the Shilka. The shipping season on these rivers

S-E-C-R-E-T  
NO FOREIGN DISSEM

S-E-C-R-E-T  
NO FOREIGN DISSEM

is relatively short (about 160 to 175 days), normally lasting from late May till early November. The season on the Ussuri, which is not used as much, is a little longer. Roads are few and serve mostly as feeders to rail and water transport. The Man-chou-li to Sui-fen-ho railroad via Harbin, originally built as part of the Trans-Siberian system, is the most important means of transportation serving the Chinese frontier. Several lines extend north or east from it, primarily to serve mining or logging centers. Old lines to Ai-hun in the north and Hu-lin in the east that were built by the Japanese are in the process of reconstruction. There is some shipping on the Chinese stretches of the Amur and Ussuri river systems, although far less than in the USSR, and considerable cargo is carried on the Sungari River. Since 1963, river ships reportedly have been careful not to cross midchannel on the boundary rivers. As few good roads exist in the frontier area, waterways commonly serve as roads during winter. The thick ice makes sledging and the use of vehicles practicable. The feeder roads also can handle greater amounts of traffic in winter than in summer, when many roads become impassable at times because of mud and flooding.

Agriculture is locally important in the Soviet Far East, largely concentrated in the Zeya-Bureya and Khanka-Ussuri lowlands, but production is insufficient to meet regional needs. In Manchuria only 2 or 3 percent of the land in the many hsien adjacent to the border is now cultivated, and the availability of extensive areas of arable land has favored large-scale farming operations. During the past 10 years a number of state farms, military resettlement farms, and a few tractor stations have been established in Manchuria. The location of military resettlement farms near the border may have security significance. Agricultural land in the entire frontier region probably could be expanded greatly, particularly on the Manchurian side of the border, but most of it is poorly drained and considerable investment would be needed to initiate drainage and reclamation projects. Other drawbacks to agricultural expansion include long, bitterly cold winters, relatively short (110 to 150 days) frost-free seasons, and precipitation that is often inadequate during periods of spring sowing

- 6 -

S-E-C-R-E-T  
NO FOREIGN DISSEM

S-E-C-R-E-T  
NO FOREIGN DISSEM

and early crop growth. Wheat and other grains, including a little rice, are the major food crops; soybeans are the principal industrial crop. The presence of dairying and cattle raising as well as a greater emphasis on root crops such as potatoes <sup>distinguishes</sup> ~~characterizes~~ agricultural patterns in the USSR from those in China. In the drier western part of the frontier, farming is relatively unimportant and nomadic herding is the principal economic activity.

Most of the frontier region is heavily forested with a mixture of needleleaf and broadleaf species. In China, the extensive larch and pine forests in the remote parts of the Great and Lesser Khinghan Ranges are the last major timber reserves. The timber cut in these areas serves both regional and national requirements. In the timber-rich USSR, however, the frontier forests are only regionally important, sufficient for industrial and other local needs and for export in small quantities.

Significant quantities of coal are mined by both countries, and recent surveys indicate that a variety of other minerals and metals of importance occur in the frontier region. Chinese production of coal in Heilungkiang is 6 or 7 percent of the Chinese national total, and Soviet fields near Blagoveshchensk and Vladivostok are regionally important to the relatively small but expanding Far East industrial district. Although a little gold is mined, coal mining is the only mining activity of any significance in the Chinese frontier region. In the USSR, however, a little iron ore and various nonferrous and alloy metals are mined in the western part of the frontier region, and tin is mined in the east near Obluch'ye and Vladivostok.

A joint Sino-Soviet communique of August 1956 announced the undertaking of a cooperative investigation and study of the resource base of the Amur Basin. The potential for power and navigation was assessed, and other natural resources were surveyed and mapped and recommendations were made for their utilization. As a result, several sites on the Amur have been selected for hydroelectric powerplants and plans have been made for flood-control measures and the improvement and extension of navigation. The Sino-Soviet dispute, however, apparently has halted implementation

S-E-C-R-E-T  
NO FOREIGN DISSEM

S-E-C-R-E-T  
NO FOREIGN DISSEM

of any plans for joint development of resources in the basin. Most of the immediate benefit from any development schemes along the Amur would accrue to the economically more advanced USSR.

#### Territorial Issues

The Aigun (1858) and Peking (1860) treaties left unsettled the ownership of the numerous islands in the boundary rivers. Most troublesome is the large triangular island area called Hei-hsia-tzu (or San'tseyachzhou) located at the confluence of the Amur and Ussuri Rivers. At times the area, about 25 miles long and some 15 miles wide at the western end, appears to be a single island, with a poorly drained surface and numerous channels or bayous. At high water, however, these channels cut completely across Hei-hsia-tzu, and the area can more properly be described as consisting of several separate islands. The easternmost of such "islands," named Chimaya, is the site of a small shipyard that is believed to be a subsidiary of one of the Khabarovsk shipyards. Past and present Chinese maps -- both Communist and Nationalist -- show Hei-hsia-tzu as part of China; Russian maps show it as within the USSR and depict the boundary as following the Kazakevicheva Channel at the extreme western end of the island. Generally, international river boundaries follow the deepest part of the main channel, and the ownership of islands is decided accordingly. Such practice would appear to allocate Hei-hsia-tzu to China. Whatever the legal merits of the dispute, the most important factor is the obvious strategic location of the island in relation to Khabarovsk: non-Soviet control of the island would be a threat to the security of the city and nearby installations.

Another possibly contentious area is the 60-mile boundary segment of the Argun headwaters. This area is strategically significant because the change-of-gauge facilities between the Russian and Chinese rail systems are located at Man-chou-li, just inside the Chinese border. According to the Russian version of the boundary alignment, the boundary lies from 5 to 10 miles south of the alignment depicted by the Chinese, leaving about 375 square miles of territory between the two lines. Chinese maps show the boundary as defined by the 1727 Treaty of Kiakhta; Soviet maps

S-E-C-R-E-T  
NO FOREIGN DISSEM

TOP SECRET  
NO FOREIGN DISSEM

show it as defined by the Tsitsihar Agreement, which was signed early in December 1911, as the moribund Manchu government neared its final collapse. The legality of the agreement is dubious in that it was never ratified by any Chinese government. The Russian version of the boundary apparently has served as the de facto boundary ever since the Tsitsihar Agreement.\*

Other segments of the boundary do not appear to present serious problems. In the west, Chinese and Russian maps differ slightly in their portrayal of the boundary along the upper Argun. The river is braided with numerous channels; Soviet maps show the boundary following the southernmost channel, and Chinese maps align it along the northern channel. During periods of high water, shifts in the main channel are common and problems arise. In the east, the Sino-Soviet border west and south of Lake Khanka follows various local terrain features to the boundary terminus at the Tumen River a few miles above its mouth. Boundary markers were erected in 1861 and again in 1886; plans to redemarcate the boundary during the 1920's were never implemented. During the 1950's, disputes arose between Japan and the USSR over this border segment and resulted in two border clashes. In part the clashes were due to the unclear location of the boundary on the ground. In many areas the boundary follows no easily recognizable terrain features, and the boundary markers are widely spaced; some may have disappeared. Thus, there is a possibility of differences arising in any redemarcation of the eastern and western segments of the boundary.

#### Recent Negotiations and Border Developments

The increasingly harsh polemical exchanges that in the early 1960's succeeded the euphoric phase of Sino-Soviet relations at first contained no hint of disagreement over the border. The Soviet press, however, since

\* The difference between the alignment of the boundary according to the Treaty of Kiakhta and the alignment according to the Tsitsihar Agreement is best shown on Sheet NM 50-8 of the Army Map Service Series L542, scale 1:250,000. On this map the first alignment is called that of the Abagutuy Treaty of 12 October 1727, which was confirmed by the Treaty of Kiakhta on 21 October 1727.

S-E-C-R-E-T  
NO FOREIGN DISSEM

TOP SECRET  
NO FOREIGN DISSEM

1958 had occasionally made oblique references to border tension by publicizing "the work of the gallant frontier guards in the Far East," "the need for vigilance," and "the apprehension of border violators." By 1962, defectors from China reported a tightening of border security and the establishment of restricted zones along the frontier.

The first official publicity given to Sino-Soviet border issues occurred in an editorial in the Chinese People's Daily of 8 March 1963, in which the Chinese charged that "unequal treaties," including the Aigun and Peking treaties, had been forced on China. The Chinese also announced that at some unspecified future date China might wish to recognize, repudiate, revise, or renegotiate these earlier agreements. Soviet rejoinders claimed that the Chinese had been systematically violating the USSR border, citing some 5,000 violations in 1962 alone and specifically mentioning islands in the Amur and Ussuri. The USSR also accused the Chinese of not accepting offers to hold consultations to define certain border sections and further warned China of the dangers of inflaming nationalistic passions over territorial problems. Chinese retorts continued to stress the "unequal" nature of the border agreements, although the Peking government expressed a willingness to use the treaties as a basis for discussion. The Chinese strategy thus appears to be one of placing the moral onus on the Soviet regime for the way in which Russia acquired the Amur-Ussuri territories but to enter into border negotiations on the basis of political and military reality.

Although the public diatribe continued throughout most of 1963, during that year the USSR and China agreed privately that border talks would be initiated. The talks were begun quietly in February 1964 with the dispatch to Peking of a Soviet delegation, but little specific information is available about them. Some progress may have been made on demarcating certain boundary segments, although the talks were broken off in August 1964, ostensibly over the failure to agree as to the ownership of ~~the~~ Hei-hsia-tzu, <sup>area</sup> ~~island~~. The Chinese case for ownership of the island/area appears to coincide with the intent of the treaties and with geographic logic. Strong Soviet interests are involved, however, because <sup>of</sup> the USSR has installations on part of the

- 10 -

TOP SECRET  
NO FOREIGN DISSEM

NO FOREIGN DISSEM

area Hei-hsia-tzu  
 Island/and, more importantly, because hostile control of ~~XXXXXX~~ would  
 have potentially serious military and security implications.

Politically, the USSR has viewed the talks as a means of solving a comparatively minor problem and as being necessary only because certain ambiguous points of boundary definition needed clarification. In the Soviet view, presumably, the end result would be a redemarcation of the Sino-Soviet boundary without any significant territorial change. In contrast, the Chinese view the talks and the border issue in the larger context of the Sino-Soviet dispute: the unfavorable publicity given to Russian actions in the frontier region has proven politically useful to the Chinese. China hardly expects to regain through negotiation the extensive territories lost by treaty; but a prolongation of the border talks, with the attendant publicity given to them and to the issues involved, appears to be in the Chinese interest.

There has been no evidence of a major military buildup along either side of the frontier, but border security measures have been tightened since 1963 and a higher state of military readiness is believed to prevail now. The USSR has maintained sizable military forces and installations, both ground and air, along the frontier ever since the Japanese occupation of Manchuria. Several divisions are currently deployed in the Vladivostok-Chessuriysk area, another division to the north near Bologorsk, and three divisions or so in the vicinity of Forzya. The headquarters for the Transbaykal and Far East Military Divisions are located at Chita and Khabarovsk, respectively. Actual control of the border is handled by border security units, which operate under the aegis of the Committee for State Security, the KGB. Recently the border guard units have been strengthened by the addition of helicopters and tank units.

Large Chinese military forces are located in the Mukden Military Region, which includes most of Manchuria. Three Chinese armies have their headquarters in the triangle formed by Ch'ang-chun, Harbin, and Mu-tan-chiang. Other armies are located in southern Manchuria. During 1962-63, the Chinese greatly expanded the number of border defense stations manned by Public Security troops that are part of the border security branch of the Ministry

SECRET  
 NO FOREIGN DISSEM



SECRET  
NO FOREIGN DISSEM

of Public Security. The increased strength of the border security forces of both countries probably is evidence not only of heightened concern but also of increased efforts to secure information about each other's intentions.

#### Prospects

The initiative for reaching a border settlement appears to rest with the Chinese, who, in spite of their stated desire to reach an agreement, continue to talk about unequal treaties and the loss of vast territories. In similar situations -- for example, negotiations over the Burma - China and Pakistan - China borders, in which political gains could be foreseen -- the Chinese adopted a "reasonable" attitude, and boundary settlements were reached quickly. In Manchuria, however, the territorial issue has provided valuable polemical ammunition and has enabled the Chinese, both publicly and privately, to embarrass the USSR. Therefore, given the current state of Sino-Soviet relations, a continuation of the disagreement over the border appears to be likely.

SECRET  
NO FOREIGN DISSEM

H-R-C-R-E-T  
NO FOREIGN DISSEM

H-R-C-R-E-T  
NO FOREIGN DISSEM

Date Approved For Release 2001/05/03 : CIA-RDP84-00825R000100130001-1

Text

Graphics

30 Apr To Report.  
14 mags Copies rec. from D/C

Date	Text
Nov 64	[Redacted], research began
1 Dec 64	
11 Jan	To be ready for editing/review end of Jan
21 Jan	ditto for week of 15 Feb.
23 Feb 65	To be ready for [Redacted] review as soon as he completed review of 2247
26 Feb 65	<i>To RTA</i>
5 March	<i>To Editing</i>
18 March	<i>Draft sent for Com. L.</i>
14 Apr.	<i>Text to D/GC; maps to be finished 15 Apr; must be checked by all interested people</i>
22 Apr.	<i>Text to D/GC; probably go to Reprint. late week of 26 Apr</i>
26 Apr	D/GC surprised that text to be reduced!

Graphics Due! Feb *March*  
 50706  
 Request to D/GC. Map to include one general map plus about 3 insets.

STATINTL

STATINTL

Requester: Self-init.

**SECRET**

To be Classified as necessary

**GROUP I**  
Excluded from automatic down-  
grading and declassification

TO: Ch/D/GC

D/GG REQUEST FOR GRAPHICS

Date: 1 Dec 64

Check whether SENSITIVE  yes  no

Sanitized Title (if any):

Actual Title: Manchuria--USSR Border

Map No.: 50706

Classification: UNCLASSIFIED

Control:

Date Graphics Required: February 1965

Standard GM  
Number of Copies: Distribution

D/GG Project Number: 61.2244 25X1A

D/GG's Requester: Self-initiated

D/GG Analyst and Branch:

[REDACTED]

GG/F

Phone No.: 6903

Remarks:

Map will include one general map plus about 3 inset maps for  
use in GM.

25X1A

Date Approved:

1 Dec 64

[REDACTED]

SA/Ch/D/GG

Instructions: To be made up in triplicate: Two copies to D/GC, one of which will be returned to O/Ch/D/GG with map number. The third copy to be held in O/Ch/D/GG until the second is returned; the third copy with map number added to be sent to the Branch.

One D/GG Request for Graphics for each map, chart, etc.

**GROUP I**  
Excluded from automatic  
downgrading and  
declassification

**SECRET**

GM 65-3

Project No. 61.2244

Requester	B.T.	23 Feb	SECRET
Author	LRW	26 Feb	NOFORN
Editor	MJB	5 Mar	
Reviewer	RM	26 Feb 65	
		4 Mar	

Editorial	AMA	9 Mar	✓
Copy	AMA	31 Mar	
Final	AMA	17-12 Mar	
Ready for printing	AMA	15 Mar	
Prelim type	AMA	16-17 Mar	
Final type	AMA	30 Mar	
Final proof	AMA	18 Mar	
Final copy	AMA	1 Apr	
Analyst	TC	28 April	

Other Characteristics and Comments

20 Report 30  
29 Report 30  
29 Report 30

Final Editorial Approval  
Before Reproduction and  
Distribution

All changes  
on Final Copy

Dittoed copy  
(assembled)

Proof copy  
(from Repro)

ADMINISTRATIVE - INTERNAL USE ONLY

CENTRAL INTELLIGENCE AGENCY  
Geography Division, ORR

Project Initiation Memorandum

Date: 17 November 1964

Project No.: 61.2244

1. Subject of Proposed Project: The Manchuria-USSR Border
2. Statement of Problem: To prepare a geographic Intelligence Memorandum that will examine the factors involved in Sino-Soviet border tensions in Manchuria. Subjects to be treated include the history and physical character of the border region, past and present territorial claims, settlement patterns, economic development and plans, border security, and the strategic significance of the region.
3. Requester: Self-initiated
4. Responsible Analyst, Branch: [REDACTED], GG/F 25X1A
5. Cooperation Desired From:
  - a. Other Divisions of GRA: D/GC to prepare maps; assistance on research materials from GG/S.
  - b. Other Parts of CIA: OCR for research materials; coordination with ERA and OCI and possibly with the DD/I Research Staff.
  - c. Outside CIA: Coordination with the Department of State.
6. Estimated Manhours in D/GG: 150    7. Target Date for Issuance: Feb. 1965
8. D/GG Publication: CIA/RR GM
9. Recommendations for Distribution of Finished Report: Standard for GM.
10. Comments: This GM will be a companion piece to CIA/RR GM 64-1, China's Border with the USSR: Sinkiang

25X1A

25X1A

[REDACTED]  
Chief, Geography Division

APPROVED:

25X1A

[REDACTED] Chief, Geographic Research

20 Nov. 64  
Date

[REDACTED]  
Assistant Director, ORR

20 Nov 64  
Date

18 NOV 1964

GROUP I  
Excluded from automatic down-  
grading and declassification

*RNA*

CENTRAL INTELLIGENCE AGENCY  
Geography Division, ORR

Project Initiation Memorandum

Date: 17 November 1964

Project No.: 61.2244

1. Subject of Proposed Project: The Manchuria-USSR Border
2. Statement of Problem: see over
3. Requester: Self-initiated
4. Responsible Analyst, Branch: [REDACTED] GG/F 25X1A
5. Cooperation Desired From:
  - a. Other Divisions of GRA: D/GC to prepare maps; assistance on research materials from GG/S.
  - b. Other Parts of CIA: OCR for research materials; coordination with ERA and OCI and possibly with the DD/I Research Staff
  - c. Outside CIA: Coordination with the Department of State
6. Estimated Manhours in D/GG: 150
7. Target Date for Completion: February 1965
8. D/GG Publication: CIA/RR GM
9. Recommendations for Distribution of Finished Report: Standard for GM
10. Comments: This GM will be a companion piece to CIA/RR GM 64-1, China's Border with the USSR: Sinkiang

\_\_\_\_\_  
Chief, Geography Division

Approved:

\_\_\_\_\_  
Chief, Geographic Research      Date \_\_\_\_\_

\_\_\_\_\_  
Assistant Director, ORR      Date \_\_\_\_\_



2. Statement of Problem: To prepare a geographic Intelligence Memorandum that will examine ~~the significant geographic factors involved in the~~ Sino-Soviet border tensions in Manchuria. Subjects treated will include the physical characteristics of the border region, the <sup>history and</sup> ~~historical background~~ of the border and ~~past~~ <sup>past</sup> and present ~~territorial~~ claims, settlement patterns, ~~economic development and plans, transportation,~~ border security, and the strategic significance of the region.

SECRET

GRW

CENTRAL INTELLIGENCE AGENCY  
Geography Division, ORR

Project Initiation Memorandum

Date: 17 November 1964

Project No.: 61.2244

1. Subject of Proposed Project: The Manchuria-USSR Border
2. Statement of Problem: To prepare a Geographic Intelligence Memorandum that will examine the significant geographic factors involved in the Sino-Soviet border tensions in Manchuria. Subjects treated will include the physical characteristics of the border region, the historical background of the border and past and present claims, settlement patterns, economic development and plans, transportation, border security, and self-initiated the strategic significance of the region.
3. Requester:
4. Responsible Analyst, Branch: [redacted] 25X1A
5. Cooperation Desired From: [redacted] CG/F
  - a. Other Divisions of GHA: D/GC to prepare maps; assistance on research materials from G/GS. OCR for research materials
  - b. Other Parts of CIA: Coordination with ERA and OCI, and possibly with the DDIE Research Staff. ←
  - c. Outside CIA: Coordination with Dept. of State
6. Estimated Manhours in D/GG: 150
7. Target Date for Completion: January
8. D/GG Publication: RR/GM
9. Recommendations for Distribution of Finished Report: Standard GM distribution.
10. Comments: This GM will be a companion <sup>piece</sup> to GM 64-1, China's Border with the USSR: Sinbiang

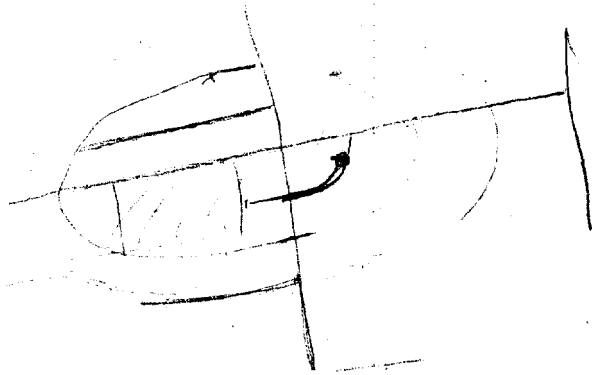
\_\_\_\_\_  
Chief, Geography Division

Approved:

\_\_\_\_\_  
Chief, Geographic Research      Date

\_\_\_\_\_  
Assistant Director, ORR      Date

SECRET



Approved For Release 2001/05/03 : CIA-RDP84-00825R000100130001-1

UNCLASSIFIED		CONFIDENTIAL		X	SECRET
<b>CENTRAL INTELLIGENCE AGENCY OFFICIAL ROUTING SLIP</b>					
TO	NAME AND ADDRESS	DATE	INITIALS		
1	Ch/G	20 Nov. 18 Nov	JG		
2	AD/RR	26 Nov	JEG		
3	OCh/G	20 Nov	jme		
4	D/GG [REDACTED]				
5					
6					
<input type="checkbox"/> ACTION		<input type="checkbox"/> DIRECT REPLY		<input type="checkbox"/> PREPARE REPLY	
<input checked="" type="checkbox"/> APPROVAL		<input type="checkbox"/> DISPATCH		<input type="checkbox"/> RECOMMENDATION	
<input type="checkbox"/> COMMENT		<input type="checkbox"/> FILE		<input type="checkbox"/> RETURN	
<input type="checkbox"/> CONCURRENCE		<input type="checkbox"/> INFORMATION		<input type="checkbox"/> SIGNATURE	
<b>Remarks:</b>          					
<b>FOLD HERE TO RETURN TO SENDER</b>					
FROM: NAME, ADDRESS AND PHONE NO.				DATE	
D/GG/RR 3-E-58 x6018				18 Nov 64	
UNCLASSIFIED		CONFIDENTIAL		X	SECRET

25X1A

Approved For Release 2001/05/03 : CIA-RDP84-00825R000100130001-1