

SECRET

238

(Security Classification)

(See inside cover)

25X1

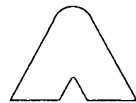
ROUTING			
TO:	NAME AND ADDRESS	DATE	INITIALS
1			
2			
3			
4			
	ACTION	DIRECT REPLY	PREPARE REPLY
	APPROVAL	DISPATCH	RECOMMENDATION
	COMMENT	FILE	RETURN
	CONCURRENCE	INFORMATION	SIGNATURE
REMARKS:			
FROM: NAME, ADDRESS, AND PHONE NO.			DATE

CONTROL NO. Z-11512/82

NPIC/PEG (10/82)

COPY _____ OF _____

133




Warning Notice

Intelligence Sources or Methods Involved

NATIONAL SECURITY INFORMATION

Unauthorized Disclosure Subject to Criminal Sanctions



SECRET

(Security Classification)

Warning Notice
Intelligence Sources or Methods Involved
(WNINTEL) or (D)

NATIONAL SECURITY INFORMATION
Unauthorized Disclosure Subject to Criminal Sanctions

DISSEMINATION CONTROL ABBREVIATIONS

NOFORN-	Not Releasable to Foreign Nationals
NOCONTRACT-	Not Releasable to Contractors or Contractor/Consultants
PROPIN-	Caution-Proprietary Information Involved
ORCON-	Dissemination and Extraction of Information Controlled by Originator
REL . . .	This Information has been Authorized for Release to . . .

Page Denied

SECRET



25X1

(c) NATIONAL PHOTOGRAPHIC INTERPRETATION CENTER

Page 1 of 1


Attachment to: Z-11512/82
NPIC/PEG (10/82)

Copy _____

PROBABLE ANTIGUERRILLA OPERATIONS
CHANGONGO MILITARY AREA, ANGOLA



25X1

1. (SWN) SIGNIFICANCE: A PROBABLE ANTIGUERRILLA FORCE, USED TO CONDUCT ANTIGUERRILLA SWEEPS IN THE SOUTH AFRICAN-CONTROLLED AREA OF SOUTHERN ANGOLA, IS AT CHANGONGO MILITARY AREA.
2. (SWN) REMARKS: TWO PUMA AND TWO ALOUETTE III HELICOPTERS ARE ON THE ROAD IMMEDIATELY EAST OF THE DESTROYED BRIDGE OVER THE CUNENE RIVER. THE HELICOPTERS ARE PROBABLY HERE IN SUPPORT OF FORCES CONDUCTING ANTIGUERRILLA SWEEPS IN THE SOUTH AFRICAN-CONTROLLED AREA OF SOUTHERN ANGOLA. AT LEAST 21 PERSONNEL ARE IN THE VICINITY OF THE HELICOPTERS, AND A POL TRUCK IS PROBABLY REFUELING ONE OF THE ALOUETTE. THE RUFFEL LIGHT ARMORED VEHICLE COMPANY PRESENT ON  IS NOT OBSERVED.

25X1

(SWN) THE CHANGONGO MILITARY AREA IN SOUTH-CENTRAL ANGOLA IS APPROXIMATELY 40 NM NORTH OF THE ANGOLA-NAMIBIA BORDER.

3.  COORDINATES 16-45-00S 014-59-30E

25X1



25X1


These notes have been prepared for briefing purposes only and should not be used for detailed analytical work. Their use should be restricted to the particular briefing board(s) they were prepared for and must be considered valid only for the reporting period as indicated by the date of issue.



25X1

WARNING NOTICE
Intelligence Sources
and Methods Involved

SECRET



25X1