

CLASSIFICATION SECRET/CONTROL US OFFICIALS ONLY

CENTRAL INTELLIGENCE AGENCY

REPORT NO. [REDACTED]

INFORMATION REPORT

CD NO. [REDACTED]

25X1A

COUNTRY USSR (Latvia)

DATE DISTR. 8 June 1951

SUBJECT Bridges and Other Installations in the
Latvian SSR
25X1A

NO. OF PAGES 2

PLACE ACQUIRED [REDACTED]

FOR CRITICAL SECURITY REASONS
THIS REPORT IS NOT TO BE FURTHER
TRANSMITTED WITHIN THE UNITED
STATES, OR BEYOND THE BORDERS
OF THE UNITED STATES, WITHOUT
THE EXPRESS PERMISSION OF THE
RELEASING OFFICE.

NO. OF ENCLS. 8@
(LISTED BELOW)

DATE OF INFO. [REDACTED]

SUPPLEMENT TO REPORT NO.

25X1X



Attached are eight sketches showing the location and appearance of the following bridges in Latvia:

Sketch No. 1: Plan of Riga Strand (56-59N, 23-51E).

Key: 1. New railway bridge (see sketch No. 2).
2. New road bridge (see sketch No. 3).

Sketch No. 2: View of new railway bridge over River Lielupe (see plan, sketch No. 1). The railway line is single track across the bridge. The central span can be raised to allow the passage of ships.

Sketch No. 3: View of new road bridge over River Lielupe (see plan, sketch No. 1). The bridge is of wood and approximately seven meters wide. There is a searchlight at each end of the bridge and also a sentry post.

Sketch No. 4: Plan of Riga (56-55N, 24-10E).

Key: 1. Old railway bridge.
2. New railway bridge (see sketch No. 5).
3. Pontoon bridge.
4. New wooden road bridge.

Sketch No. 5: View of new railway bridge in Riga (see plan, sketch No. 4). This bridge was scheduled to be put into commission for the October Revolution holiday in 1950. The straight framework showing behind the arched spans is the old railway bridge.

Sketch No. 6: Kegums (56-45N, 24-42E).

Key: 1. Section of power station.
2. Guard house.
3. Weir and bridge.

CLASSIFICATION SECRET/CONTROL US OFFICIALS ONLY

STATE	2	NAVY	@	X	NSRB														
ARMY	@	2	AIR	@	2	FBI													

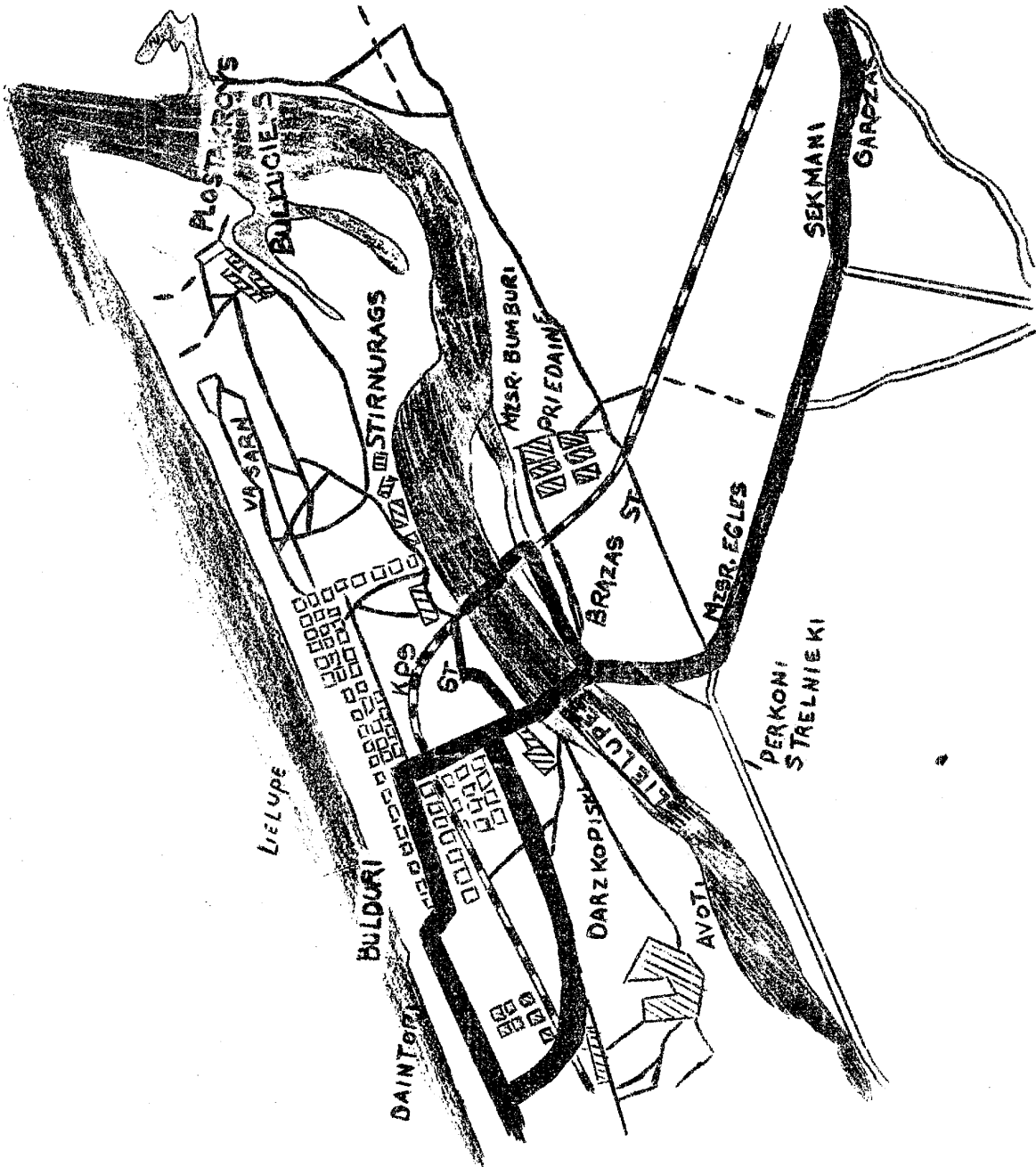

CENTRAL INTELLIGENCE AGENCY



The main buildings of the power station are on the other side of the River Daugava. The bridge is guarded by MVD sentries posted approximately 100 meters apart. The bridge is open to road traffic.

- Sketch No. 7: Plan of Sigulda (57-08N, 24-51E) and environs, showing location of road bridge (see sketch No. 8).
- Sketch No. 8: View of road bridge at Sigulda (see plan, sketch No. 7). The bridge is new and of concrete construction.

SECRET/CONTROL-U.S. OFFICIALS ONLY
CENTRAL INTELLIGENCE AGENCY




SKETCH No 2

2083

NORTH BANK
OF RIVER

SOUTH BANK
OF RIVER



2083



1:75000



25X1A

SKETCH No 5

Approved For Release 2001/09/10 : CIA-RDP83-00415R008300110002-5



SKETCH №6

2083

TOURIGA

③

①



SKETCH No 7 VIDZEMES ŠVEICE

Approved For Release 2001/09/18 : CIA-RDP88-08445R000100050005-5

Stalbe 18 km.



18 km.

18 km.

SKETCH №3

2083

Search light
Security box

LAPE

TO RIGA ↓



TO SIEMEDA AND RIGR