

FORM NO. 51-61  
MAY 1949

**WILLUFAX 8**

CLASSIFICATION **SECRET/CONTROL - U.S. OFFICIALS ONLY**

CENTRAL INTELLIGENCE AGENCY

REPORT

# INFORMATION REPORT

CD NO.

50X1-HUM

COUNTRY **Germany (Russian Zone)**

DATE DISTR. **23 May 1951**

SUBJECT **Sites of Oder Dikes near Reitwein and Fürstenberg**

NO. OF PAGES **1 (6 pages)**

PLACE ACQUIRED

NO. OF ENCLS. (LISTED BELOW)

DATE OF INFO: ACQUIRED

SUPPLEMENT TO REPORT NO.

50X1-HUM

THIS DOCUMENT CONTAINS INFORMATION AFFECTING THE NATIONAL DEFENSE OF THE UNITED STATES WITHIN THE MEANING OF THE ESPIONAGE ACT 50 U. S. C. 31 AND 32 AS AMENDED. ITS TRANSMISSION OR THE REVELATION OF ITS CONTENTS IN ANY MANNER TO AN UNAUTHORIZED PERSON IS PROHIBITED BY LAW. REPRODUCTION OF THIS FORM IS PROHIBITED

THIS IS UNEVALUATED INFORMATION

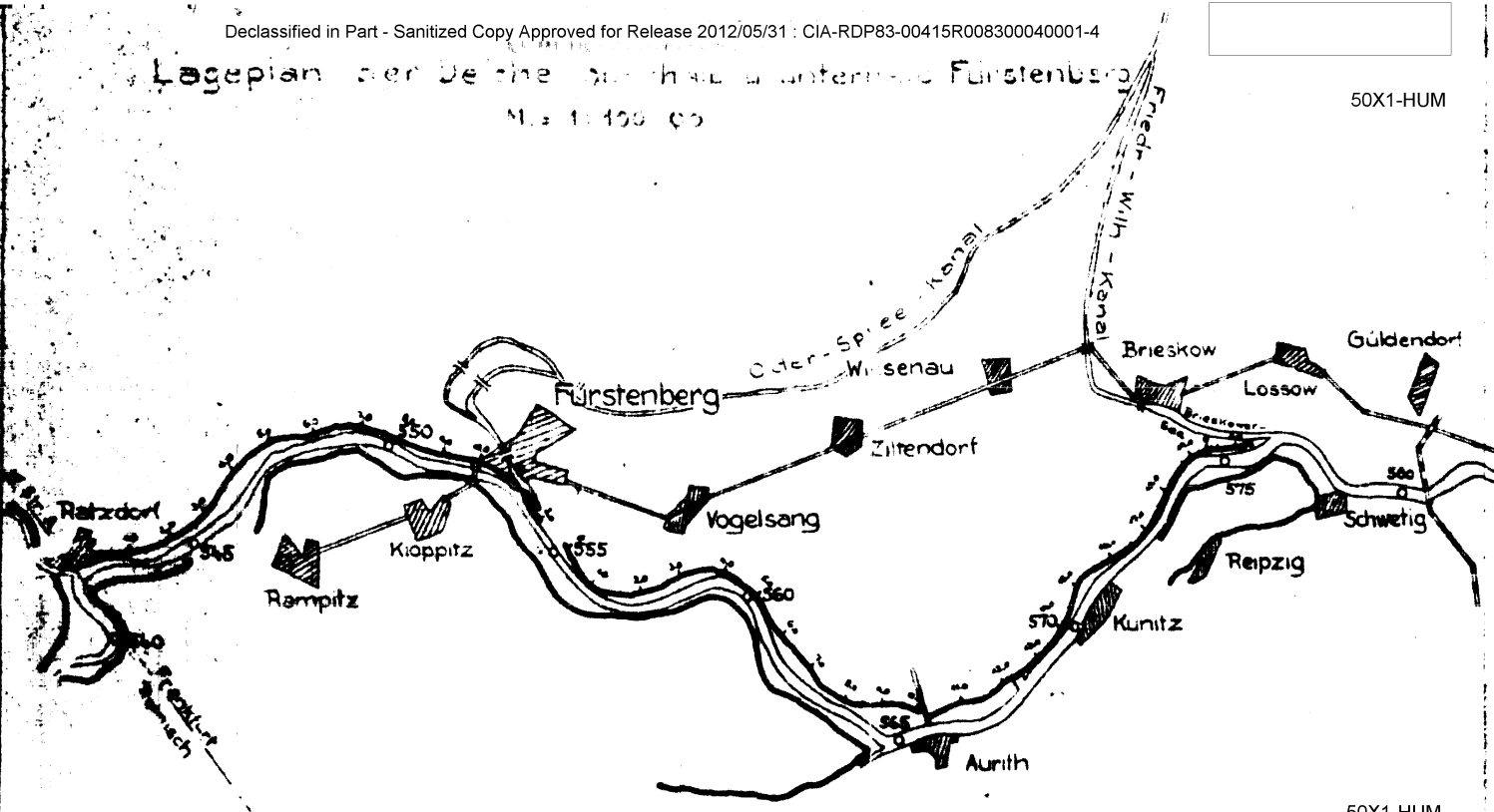
plans of Oder dikes near Reitwein and Fürstenberg.

CLASSIFICATION **SECRET/CONTROL - U.S. OFFICIALS ONLY**

STATE	NAVY	NSRB	DISTRIBUTION						
ARMY	AID	ORR							

# Lageplan der Deiche im Bereich der Antenne Fürstenberg

M. 1:100 000



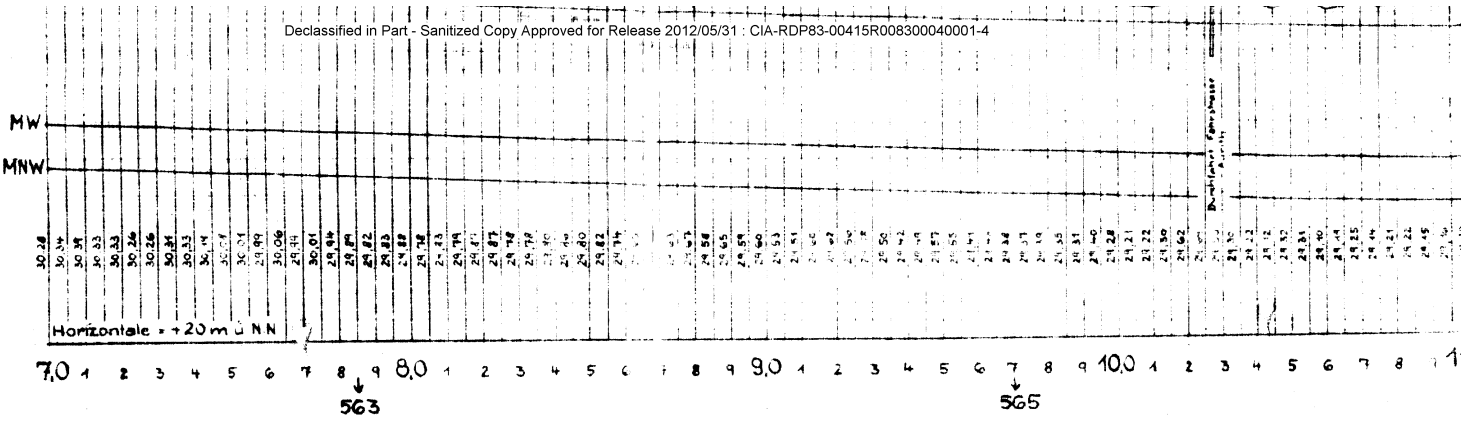
50X1-HUM

50X1-HUM

SECRET CONTROL  
NO DISSEMINATION








Oder-Km

563

565







Oder-km

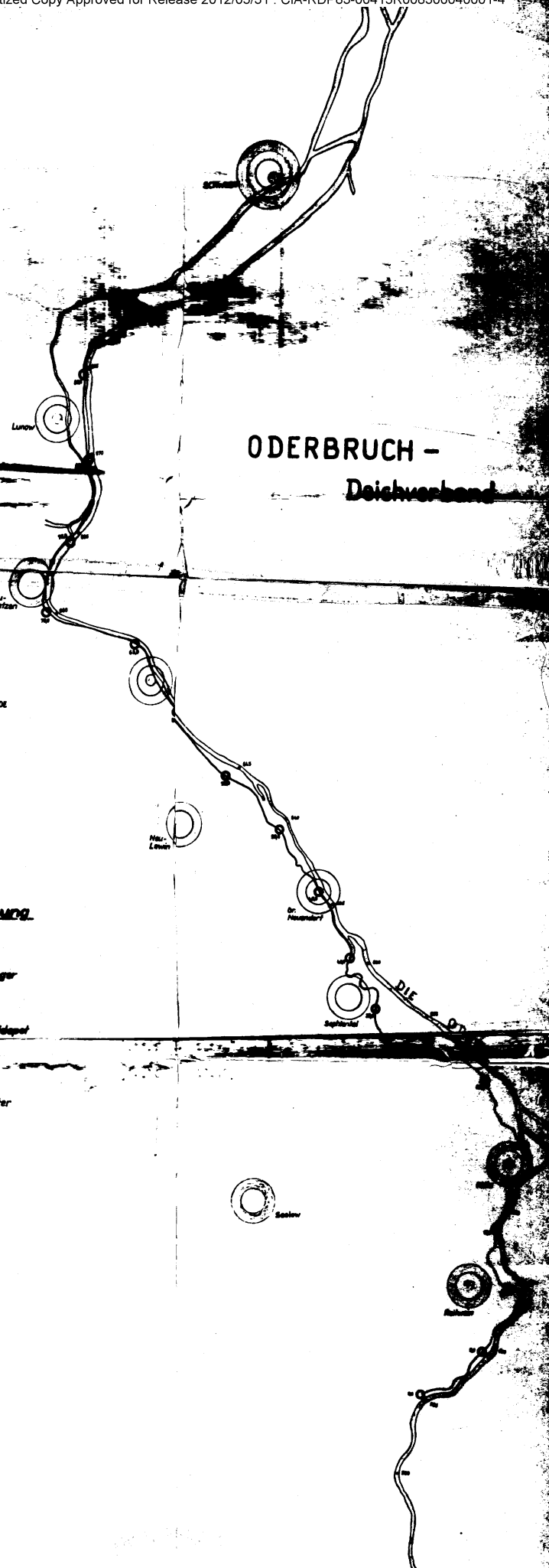
571

573



# ODERBRUCH - Deichverbund

- Legende**
-  Sandsacklager
  -  Sprungschiffdepot
  -  Teleort
  -  Deichkilometer



Abgrenzung der Dichte  
des Oderbruch - Schutzlandes