

FORM NO. 51.61
MAY 1949

CLASSIFICATION SECRET/CONTROL - U.S. OFFICIALS ONLY

CENTRAL INTELLIGENCE AGENCY

INFORMATION REPORT

REPORT NO. [REDACTED]

CD NO.

DATE DISTR. 14 March 1951

NO. OF PAGES 1

NO. OF ENCLS.
(LISTED BELOW)

SUPPLEMENT TO REPORT NO. 25X1X

COUNTRY Hungary


SUBJECT Localities of Military Buildings, Ministries and Factories in Budapest

PLACE ACQUIRED [REDACTED]

DATE OF INFO. ACQUIRED [REDACTED]

25X1A

THIS DOCUMENT
DO NOT DETACH
25X1A
COPIES ATTACHED



The attached photostated map of Budapest and key which shows the present localities of the military buildings, the ministries and the factories, is sent to you for your retention in the belief that it may be of interest to you. The key refers to the numbers superimposed manually. An evaluation of this material is requested.

RETURN TO RECORDS CENTER
IMMEDIATELY AFTER USE
JOB 54-306 BOX 65
23163

CLASSIFICATION SECRET/CONTROL - U.S. OFFICIALS ONLY

STATE	NAVY	NSRB	DISTRIBUTION			
ARMY	AIR <i>EV</i>	ORR Attention D/G	<input checked="" type="checkbox"/>			

KEY

25X1A

Military Buildings

1. Garrison Command
2. Ministry of Defense
3. Military Offices (Recruiting)
4. Military Offices (Infantry)
5. Military Offices (Artillery)
6. Military Academy; formerly known as the Ludovika Academy
7. Artillery Magazine
8. Military Offices (Cavalry)
9. Military Offices (Artillery)
10. Military Offices (")
11. Military Offices (")
12. Military Offices (")
13. Military Magazine
14. Military Offices
15. Military Hospital
16. Military Magazine
17. Military Offices (Map Services; Garages)
18. Military Offices
19. Military Political Police
20. Military Court
21. Citadella (Anti-aircraft guns located here)
22. Matyasföld Airfield
23. Budaors Airfield

Ministries and Public Buildings

30. Kossuth Bridge
31. Parliament
32. Ministry of Agriculture
33. Ministry of Interior
34. Ministry of Justice
35. Ministry of Finance
36. Ministry of Commerce
37. Ministry of Industry
38. Ministry of Education
39. Ministry of Communications
40. Ministry of Foreign Affairs
41. Police Headquarters
42. Political Police (A.V.H.)
43. Police Prison
44. Police Forces
45. Police Forces and Police District Headquarters
46. City Hall

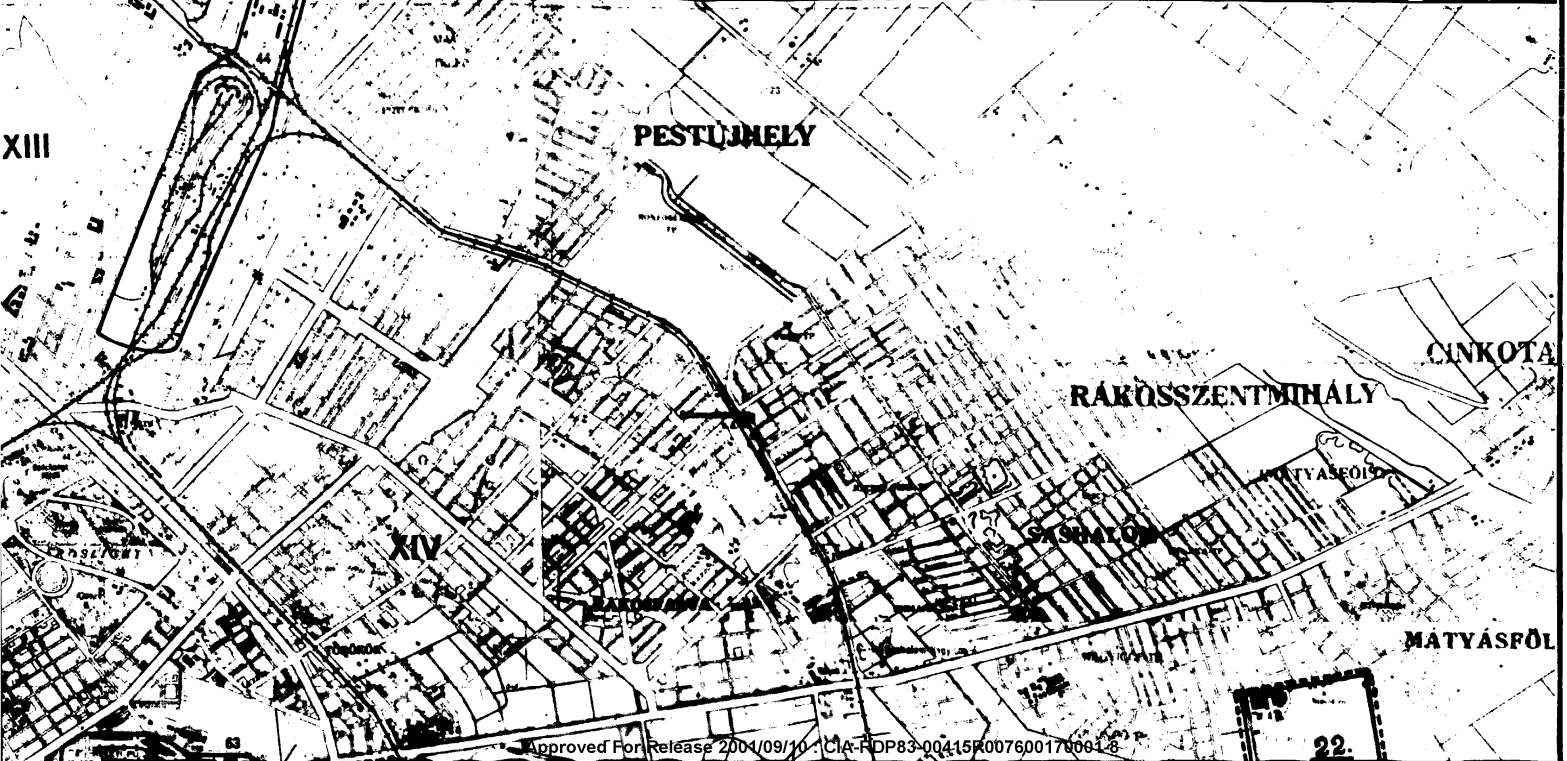

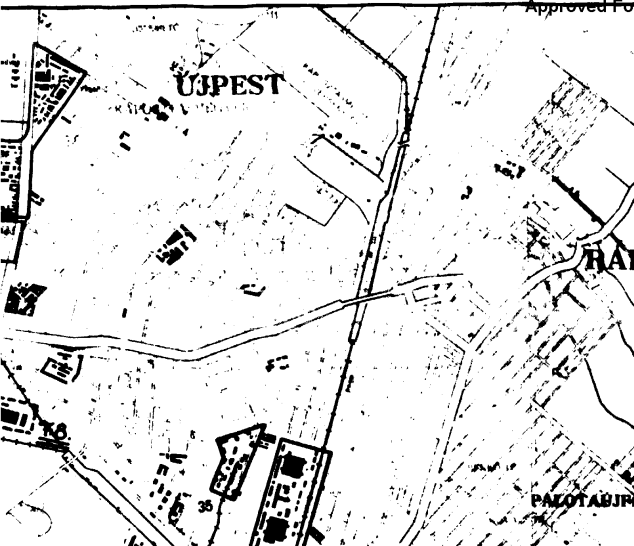
KEY

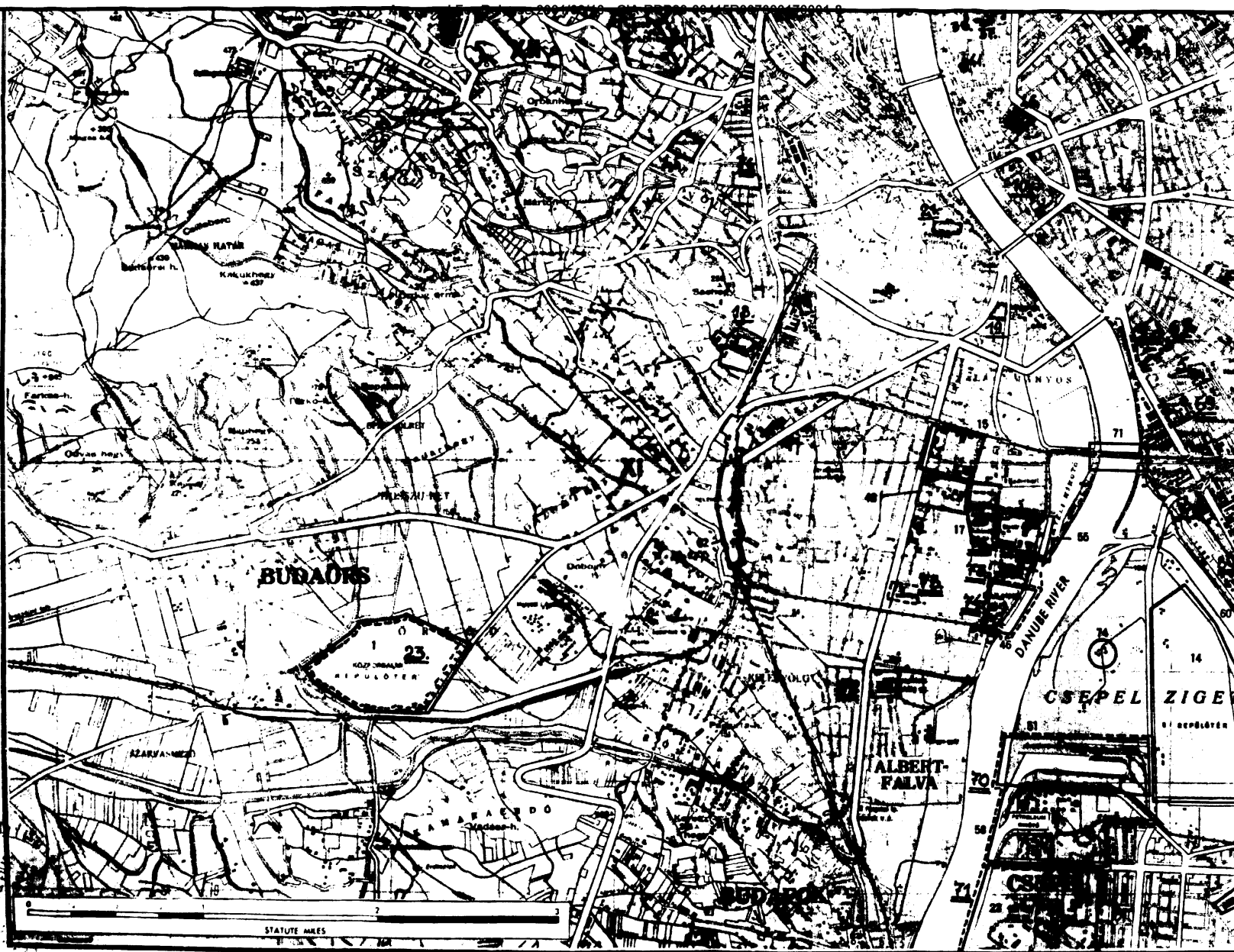
-2-

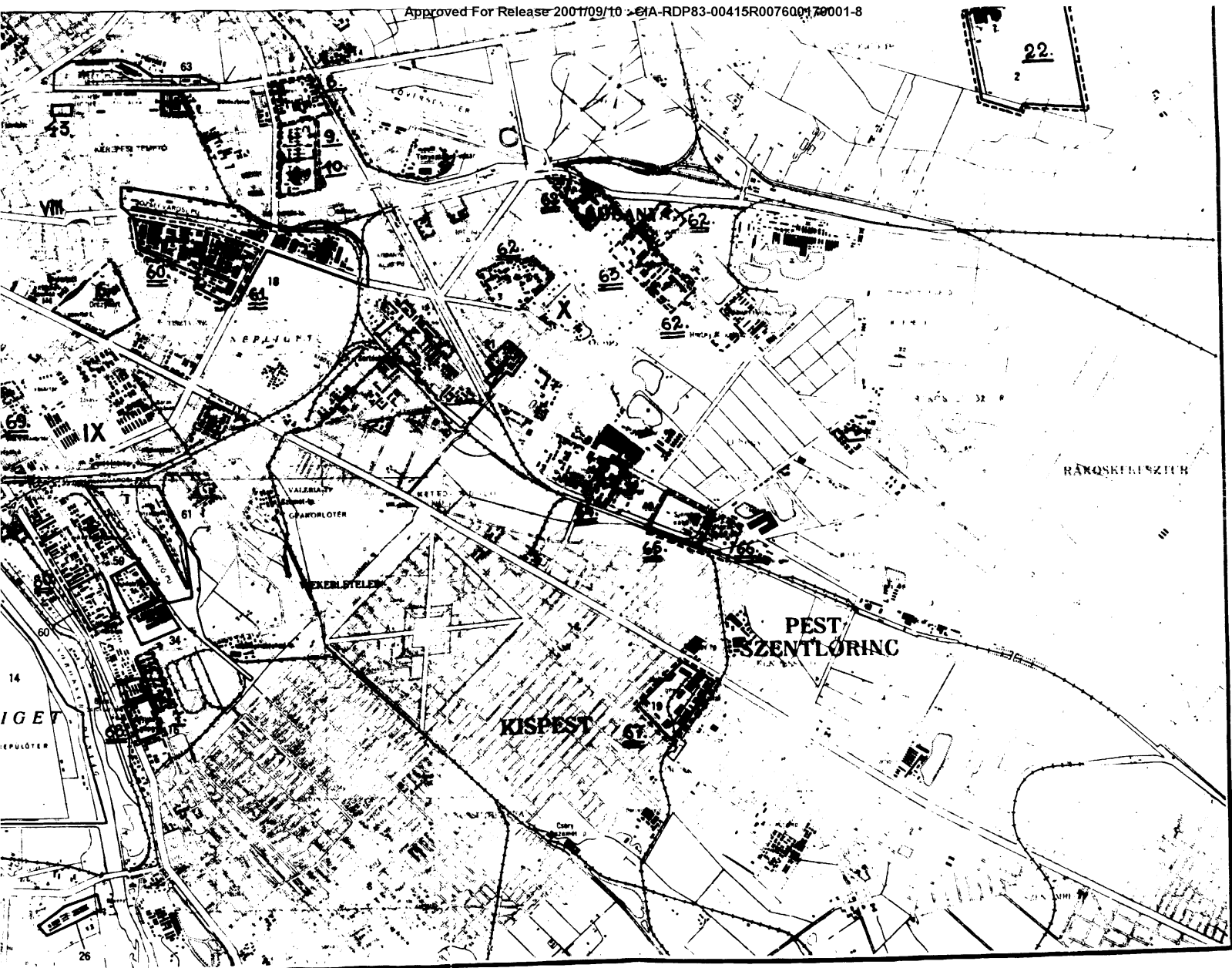
Factories

60. Hungarian State Machine Factory
61. Ganz Machine Factory
62. Brewery
63. Textile Factory
64. Radiator Factory
65. Cable Factory
66. Oil Refinery
67. Hofherr Machine Factory
68. Weapon and Ammunition Factory
69. Mills
70. Danube Port and stores
71. Manfred Weiss Steel, Iron and Machine Factory
72. Aircraft Factory
73. Cable Factories
74. Machine Factory
75. Electric Power Plant
76. Optical Factory
77. Shipyard
78. Textile Factory
79. Gas Works
80. Oil Refineries and storage area

SECRET/CONTROL - U.S. OFFICIALS ONLY







BUDAPEST - CITY PLAN

47°30' N 19°06' E (Target 63)

RAILROADS

DATE OF ANALYSIS - MAY 1943

FOR TARGETS 1, 2, 14, 15, 16, 17, 18, 19, 20,
21, 22, 23, 24, 25, 26, 34, 35, 36, 44, 45,
46, 47, 48, 49, 51, 52, 53, 55, 56, 58, 59,
60, 61, 62, 63, 70, 71, 74 AND 75 ALSO SEE
MAP ON PAGE M-3.

PESTHIDEGKUT

Viharhely

Harmashely

Utah

Tepos

Lato

N. Harshegy

Ferencsaly

BUDAKESZI

DANUBE RIVER

XII