


ROUTING			
TO:	NAME AND ADDRESS	DATE	INITIALS
1			
2			
3			
4			
	ACTION	DIRECT REPLY	PREPARE REPLY
	APPROVAL	DISPATCH	RECOMMENDATION
	COMMENT	FILE	RETURN
	CONCURRENCE	INFORMATION	SIGNATURE
REMARKS:			
FROM: NAME, ADDRESS, AND PHONE NO.			DATE

SECRET

42

(Security Classification)





25X1

CONTROL NO. Z-15789/82

COPY _____ OF NPIC/IEG (7/82)

269


Warning Notice
 Intelligence Sources and Methods Involved
NATIONAL SECURITY INFORMATION
 Unauthorized Disclosure Subject to Criminal Sanctions


SECRET

(Security Classification)

Page Denied

Next 1 Page(s) In Document Denied

SECRET



25X1

(c) NATIONAL PHOTOGRAPHIC INTERPRETATION CENTER

Page 1 of 1

Attachment to Z-15789/82

Copy _____


NPIC/IEG (7/82)
26 JULY 1982

SOUTH AFRICAN HELICOPTER DEPLOYMENT
NGIVA AIRFIELD, ANGOLA

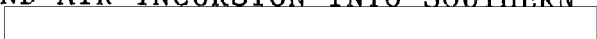


25X1


1. (S/D) SIGNIFICANCE: THIS IS THE LARGEST SINGLE DEPLOYMENT OF SOUTH AFRICAN HELICOPTERS OBSERVED IN ANGOLA.

2. (S/D) REMARKS: SOUTH AFRICAN HELICOPTERS DEPLOYED AT NGIVA AIRFIELD ON  INCLUDE SIX PUMA AND FOUR ALLOUETTE III. ONE KUDU LIGHT OBSERVATION AIRCRAFT IS ALSO PRESENT.

25X1

(S/D) NGIVA AIRFIELD, APPROXIMATELY 20 NM NORTH OF THE ANGOLAN/NAMIBIAN BORDER, IS CURRENTLY BEING USED IN SUPPORT OF A SOUTH AFRICAN GROUND AND AIR INCURSION INTO SOUTHERN ANGOLA'S CUNENE PROVINCE. 

25X1

3. (S)  COORDINATES 17-02-40S 015-41-25E.


25X1

These notes have been prepared for briefing purposes only and should not be used for detailed analytical work. Their use should be restricted to the particular briefing board(s) they were prepared for and must be considered valid only for the reporting period as indicated by the date of issue.

25X1

WARNING NOTICE
Intelligence Sources
and Methods Involved

SECRET



25X1