

25X1

Approved For Release 2006/03/10 : CIA-RDP82M00097R001900010019-1

Approved For Release 2006/03/10 : CIA-RDP82M00097R001900010019-1

TOP SECRET

Approved For Release 2006/03/10 : CIA-RDP82M00097R001900010019-1

Copy No. 24 of 78



USIB-D-41.18/106
(COMOR-D-25/177-62)
27 September 1966
Limited Distribution

UNITED STATES INTELLIGENCE BOARD

MEMORANDUM FOR THE UNITED STATES INTELLIGENCE BOARD

SUBJECT : South China/North Vietnam and Sino-Indian Border
Photographic Reconnaissance, 20 - 26 September 1966

- REFERENCES :
- a. USIB-D-41.14/223 (COMOR-D-25/144) Para. 12.b. 5 March 1965, Limited Distribution
 - b. USIB-D-41.14/283 (COMOR-D-25/207) 4 March 1966, and Memorandum to Holders dated 8 March 1966, Special Limited Distribution
 - c. USIB-D-41.14/288 (COMOR-D-25/212) 17 March 1966, Special Limited Distribution

1. The attached report on the subject by the Chairman, Committee on Overhead Reconnaissance (COMOR), is circulated for the information of the United States Intelligence Board (USIB).


2. It is not contemplated that the attached report will be placed on the USIB agenda unless a USIB Principal so requests prior to the close of business on Friday, 30 September 1966. In the absence of such a request, it will be considered for record purposes that USIB "noted" the subject report on that date.



NGA review(s) completed.

Attachments

*No requests received.
Recorded in
USIB-M-450.
6 Oct 1966*



*Secretary's Note
66 to SIB
Board.*

GROUP 1
Excluded from automatic
downgrading and
declassification

Approved For Release 2006/03/10 : CIA-RDP82M00097R001900010019-1

TOP SECRET

Approved For Release 2006/03/10 : CIA-RDP82M00097R001900010019-1
 CENTRAL INTELLIGENCE AGENCY

SEN	WILL CHECK CLASSIFICATION TOP AND BOTTOM
UNCLASSIFIED	CONFIDENTIAL SECRET

OFFICIAL ROUTING SLIP

TO	NAME AND ADDRESS	DATE	INITIALS
1	EA/DCI		<i>CE</i>
2	Chairman, USIB		<i>DCI/CE</i>
3	ExSec/USIB		
4			
5			
6			

<input type="checkbox"/>	<input type="checkbox"/>	<input type="checkbox"/>	<input type="checkbox"/>
ACTION	DIRECT REPLY	PREPARE REPLY	
APPROVAL	DISPATCH	RECOMMENDATION	
COMMENT	FILE	RETURN	
CONCURRENCE	INFORMATION	SIGNATURE	

Remarks:

Attached is the weekly report from the Chairman, COMOR on photographic reconnaissance of South China/North Vietnam and the Sino-Indian border which is being circulated to the USIB for information.

Unless you or another member so request, the report will not be scheduled on the agenda of a meeting, and will be recorded as having been noted by the Board.

FOLD HERE TO RETURN TO SENDER

<i>CE</i>	FROM: NAME, ADDRESS AND PHONE NO.	DATE
	ExSec/USIB	28 Sept

Approved For Release 2006/03/10 : CIA-RDP82M00097R001900010019-1
 UNCLASSIFIED CONFIDENTIAL SECRET

25X1



Approved For Release

~~TOP SECRET~~

10050316 CIA RDP82M00097R001900010019-1


Attachment-1
USIB-D-41.18/106
(COMOR-D-25/177-62)
27 September 1966
Limited Distribution

Report to the United States Intelligence Board
by
Chairman, COMOR
on
South China/North Vietnam and Sino-Indian Border
Photographic Reconnaissance
20-26 September 1966


1. The following is a report on photographic coverage of:
 - a. 177 priority targets in South China and North Vietnam;
 - b. Targets in Laos adjacent to the South China border;
 - c. Targets in the Sino-Indian border area.

South China/North Vietnam

2. Since the last report, the total number of priority targets increased from 176 to 177. This increase was the result of the addition of an area of active construction near An Shun which may have a military association.

3. One BLUE SPRINGS and seven  missions were flown against priority targets during the reporting period. According to field reporting, these missions provided coverage of 12 priority targets in North Vietnam.

25X1

4.  was programmed to cover several of the priority targets. Results of this mission are not yet available.

25X1

5. Tab A lists 95 of the 177 priority targets in South China and North Vietnam and shows coverage as follows:

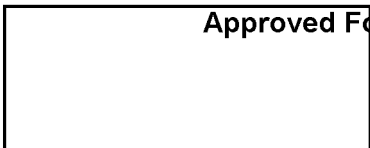
Column 4 - Base line coverage since 1 March 1966, shown by date.

Column 5 - The number of times surveillance coverage has been added to the base line photography.

Column 6 - Date of the most recent base line/surveillance quality coverage.



25X1



Underlinings show additions since the previous report -- three base line and three surveillance. The fact that the date shown antedates this report may be accounted for by the addition of a target or further study of photography taken in a previous reporting period.

6. The map at Tab B shows both high and low resolution coverage reported as acquired on priority targets in South China/North Vietnam since 30 August 1966.


Laos Adjacent to the South China Border

7. None

Sino-Indian Border Area

8. None

9. The map at Tab C shows both high and low resolution coverage of targets in this area obtained since 30 August 1966.



25X1

Chairman
Committee on Overhead Reconnaissance

Attachments:
Tabs A, B, and C



25X1

25X1

Approved For Release

~~TOP SECRET~~

Release 2006/03/10 CIA-RDP82M00097R001900010019-1

Tab A

USIB-D-41.18/106

(COMOR-D-25/177-62)

27 September 1966

Limited Distribution

Targets on which Satisfactory Base Line/Surveillance* Coverage
has been Reported since 1 March 1966

25X1

<u>Target Name</u>	<u>Ctry</u>	<u>Base Line 1 March to Date</u>	<u>Surveillance/ Base Line to Date</u>	<u>Most Recent</u>	
An Shun Airfield, U/C	Ch		1		5X1
Hai Kou Airfield	Ch		1		
Kuang Chou/Pai Yun Airfield	Ch		3		
Lien Cheng Airfield	Ch		0		
Ling Shui Airfield	Ch		0		
Liu Chou Airfield	Ch		0		
Meng Tzu Airfield, West	Ch		0		
Pao Shan Airfield	Ch		0		
Ssu Mao Airfield, North	Ch		1		
Pei Tun Airfield	Ch		0		
Yun Nan I Airfield	Ch		0		
Haiphong/Cat Bi Airfield	VN		5		
Haiphong/Kien An Airfield	VN		0		
Hanoi/Bac Mai Airfield	VN		1		
Hanoi/Gia Lam Airfield	VN		4		
Phuc Yen Airfield	VN		1		
Nan Ning Airfield, South	Ch		0		
Kun Ming Airfield	Ch		2		
Swatow A/F, NE (Shan Tou)	Ch		2		
Kep Airfield	VN		2		
Yai Hsien A/F (San Ya)	Ch		1		
Yen Bai Suspect Afld (U/C)	VN		8		
Hsu Pu Airfield, U/C	Ch		0		
Son Tay Suspect Airfield	VN		3		
Bai Thuong Airfield	VN		4		
Yu Lin Naval Base	Ch		0		
Hai Kou Naval Base	Ch		1		
Shan Tou Naval Base	Ch		1		
Huang Pu Naval Base	Ch		0		
Pei Hai Naval Facility	Ch		0		
Hai Men Shipyard (Shan Tou)	Ch		0		
Haiphong Port Complex	VN		4		
Cam Pha Port Facilities	VN		5		


25X1

5X1

5X1

~~TOP SECRET~~

25X1




Approved For Release 2009/03/07 : CIA-RDP82M0097R001900010019-1

~~TOP SECRET~~

Tab A

USIB-D-41, 18/106
(COMOR-D-25/177-62)
27 September 1966
Limited Distribution

25X1




<u>Target Name</u>	<u>Ctry</u>	<u>Base Line 1 March to Date</u>	<u>Surveillance/ Base Line to Date</u>	<u>Most Recent</u>
Hon Gay Port Facilities	VN		11	
Vinh/Ben Thuy Port Facility	VN		18	
An Shun Susp Military Activity	Ch		1	
Shao Kuan Army Bks Area	Ch		0	
Chang Chi Barracks Area	Ch		0	
Chao An Army Bks, N. W.	Ch		0	
Che Chiang Army Bks, S. E.	Ch		1	
Che Li Military Activity	Ch		0	
Che Kung Storage Area	Ch		0	
Chu Chou Ammunition Depot	Ch		0	
Chu Hsiung Military Area	Ch		0	
Heng Yang Ammo Depot, ENE	Ch		1	
Hsi Meng Military Barracks	Ch		0	
Hsia Kuan Bks & Hq 42 Inf Div.	Ch		2	
Huang Pu Army Supply Depot, E	Ch		0	
Kai Yuan - Hq 13th Army	Ch		0	
Kan Chou Army Bks, S. W.	Ch		0	
Keng Ma Army Barracks	Ch		0	
Kuang Chou Mil Storage Area	Ch		1	
Kuang Chou Stor, Sha Ho, NW	Ch		1	
Kuei Yang Army Bks, S	Ch		1	
Kuei Yang Storage Depot	Ch		1	
Kun Ming Gen Supply Depot	Ch		2	
Kun Ming Storage Area, SE	Ch		2	
Mang Shih Army Bks, S (Lu Hsi)	Ch		1	
Meng La Army Bks, West	Ch		1	
Meng Pan Military Camp	Ch		0	
Mi Tu Army Bks & Sp(Hsin Cheng)	Ch		0	
Po Hsi Chieh Army Bks (Pan Chi)	Ch		0	
Pu Erh Mil Bks (Ning Erh)	Ch		0	
Shan Tou Army Bks (Lien Tang)	Ch		0	
Shu Chang Sp Depot (Hai Kou)	Ch		2	
Shuang Chiang Army Barracks	Ch		0	
Ssu Mao Military Area	Ch		0	
Ta Li Hq 14th Army	Ch		1	
Tsao Wu Storage Area	Ch		1	
Yung Ping Army Barracks	Ch		0	

25X1

25X1

25X1

~~TOP SECRET~~



25X1



Approved For Release 2009/03/01 : CIA-RDP82M0097R001900010019-1

~~TOP SECRET~~


Tab A
USIB-D-41.18/106
(COMOR-D-25/177-62)
27 September 1966
Limited Distribution

25X1

<u>Target Name</u>	<u>Ctry</u>	<u>Base Line 1 March to Date</u>	<u>Surveillance/ Base Line to Date</u>	<u>Most Recent</u>	
Than Uyen Military Area	VN		1		25X1
Than Uyen Military Area, East	VN		0		
Wen Shan Army Bks, West	Ch		1		
Ho Kou Military Camp	Ch		1		
Chiu Weng Yuan Army Bks, SW	Ch		0		
Chu Tien Military Installation	Ch		0		
Lao Chiang Poss Military Areas	Ch		0		
Fan Cheng Army Barracks	Ch		0		
Yen Shan Mil Bks & Stor Area	Ch		0		
Lung Tang Army Bks, Tien Tun Yuan	Ch		0		
Thai Nguyen Army Supply Depot N	VN		0		
Phu Lang Thuong Military Area	VN		5		
Lu Liang Storage Area	Ch		0		
Hanoi Lao Cai RR, Segment 2	VN		1		
Hanoi Lao Cai RR, Segment 1	VN		1		
Hanoi Lao Cai RR, Segment 3	VN		1		
Hanoi Ping Hsiang RR, Segment 2	VN		1		
Kun Ming Complex	Ch		1		
Phu Lang Thuong Complex	VN		6		
Liu Chou Complex	Ch		0		
Shan Tou Complex (Swatow)	Ch		0		
Tien Yen Complex	VN		0		
Binh Lu Complex	VN		0		
Lao Cai Railroad Yard	VN		2		

25X1

*Base Line photography must provide complete coverage of the objective adequate to determine OB status, while subsequent Surveillance must be adequate to detect changes.



25X1

Next 1 Page(s) In Document Exempt