

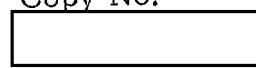
25X1

Approved For Release 2006/03/10 : CIA-RDP82M00097R001900010014-6

Approved For Release 2006/03/10 : CIA-RDP82M00097R001900010014-6

**TOP SECRET**

25X1



25X1

USIB-D-41. 18/111  
(COMOR-D-25/177-66)  
25 October 1966  
Limited Distribution

UNITED STATES INTELLIGENCE BOARD

MEMORANDUM FOR THE UNITED STATES INTELLIGENCE BOARD

SUBJECT : South China/North Vietnam and Sino-Indian Border  
Photographic Reconnaissance, 18 - 24 October 1966

- REFERENCES :
- a. USIB-D-41. 14/223 (COMOR-D-25/144) Para. 12. b. 5 March 1965, Limited Distribution
  - b. USIB-D-41. 14/283 (COMOR-D-25/207) 4 March 1966, and Memorandum to Holders dated 8 March 1966, Special Limited Distribution
  - c. USIB-D-41. 14/288 (COMOR-D-25/212) 17 March 1966, Special Limited Distribution

1. The attached report on the subject by the Chairman, Committee on Overhead Reconnaissance (COMOR), is circulated for the information of the United States Intelligence Board (USIB).

2. It is not contemplated that the attached report will be placed on the USIB agenda unless a USIB Principal so requests prior to the close of business on Friday, 28 October 1966. In the absence of such a request, it will be considered for record purposes that USIB "noted" the subject report on that date.

25X1


NGA review(s) completed.

Attachments

*No Request recorded in  
received USIB-M-454, 3 Nov 66*

*Secretary's M.*


*#66 to Exec. Bd.*




**TOP SECRET**

GROUP 1  
Excluded from automatic  
declassification

25X1

SENDER WILL CHECK CLASSIFICATION TOP AT BOTTOM		UNCLASSIFIED	CONFIDENTIAL	SECRET
<b>CENTRAL INTELLIGENCE AGENCY OFFICIAL ROUTING SLIP</b>				
TO	NAME AND ADDRESS	DATE	INITIALS	
1	EA/DCI		UC	
2	Chairman, USIB		du/e	
3	ExSec/USIB			
4				
5				
6				
	<b>ACTION</b>	<b>DIRECT REPLY</b>	<b>PREPARE REPLY</b>	
	<b>APPROVAL</b>	<b>DISPATCH</b>	<b>RECOMMENDATION</b>	
	<b>COMMENT</b>	<b>FILE</b>	<b>RETURN</b>	
	<b>CONCURRENCE</b>	<b>INFORMATION</b>	<b>SIGNATURE</b>	
<b>Remarks:</b>				
<p>Attached is the weekly COMOR report on photographic reconnaissance of South China/ North Vietnam and the Sino-Indian border which is being circulated to USIB for information.</p> <p>Unless you or another member so request, the report will not be scheduled for discussion at a meeting, and will be recorded as having been noted by the Board.</p>				
<b>FOLD HERE TO RETURN TO SENDER</b>				
<b>FROM: NAME, ADDRESS AND PHONE NO.</b>			<b>DATE</b>	
 ExSec/USIB			27 Oct	
UNCLASSIFIED		CONFIDENTIAL	SECRET	

25X1



**TOP SECRET**

Attachment  
USIB-D-41.18/111  
(COMOR-D-25/177-66)  
25 October 1966  
Limited Distribution

Report to the United States Intelligence Board  
by  
Chairman, COMOR  
on  
South China/North Vietnam and Sino-Indian Border  
Photographic Reconnaissance  
18-24 October 1966

1. The following is a report on photographic coverage of:
  - a. 176 priority targets in South China and North Vietnam;
  - b. Targets in Laos adjacent to the South China border;
  - c. Targets in the Sino-Indian border area.

South China/North Vietnam

2. A BLUE SPRINGS and two [redacted] missions were flown against priority targets in North Vietnam during the reporting period. According to field reporting, the [redacted] mission provided coverage of three priority targets; and a BLUE SPRINGS mission [redacted] covered two priority targets.

25X1

25X1

25X1

3. Nine [redacted] missions and one BLUE SPRINGS mission flown in previous reporting periods acquired surveillance quality photography on seven targets in North Vietnam. Base line coverage of one target was acquired by a BLUE SPRINGS mission in a previous reporting period. Partial readout [redacted] revealed that base line coverage was acquired on three targets in South China on [redacted]

25X1

25X1

25X1

4. Tab A lists the 122 of 176 priority targets in South China and North Vietnam now covered by base line photography and shows total coverage as follows:


Column 4 - Base line coverage since 1 March 1966, shown by date.

Column 5 - The number of times surveillance coverage has been added to the base line photography.

Column 6 - Date of the most recent base line/surveillance quality coverage.

25X1

**TOP SECRET**



**TOP SECRET**

Attachment

USIB-D-41.18/111  
(COMOR-D-25/177-66)  
25 October 1966  
Limited Distribution



The map at Tab B shows the distribution of the 176 targets illustrating the primary area for lines of communication by shading. The 122 targets listed in Tab A which have been covered by base line quality photography since 1 March 1966 are shown by a black dot, the remainder of the 176 by a black circle. Arrows indicate base line/surveillance coverage added during the reporting period -- for the actual date of the photography see underlining in Tab A.

Laos Adjacent to the South China Border

5. None

Sino-Indian Border Area

6. None

7. The map at Tab C shows both high and low resolution coverage of targets in this area obtained since 27 September 1966.



25X1


Chairman

Committee on Overhead Reconnaissance

Attachments:

Tabs A, B, and C

25X1



**TOP SECRET**

25X1

**TOP SECRET**

Tab A

USIB-D-41.18/111  
(COMOR-D-25/177-66)  
25 October 1966  
Limited Distribution

Targets on which Satisfactory Base Line/Surveillance\* Coverage  
has been Reported since 1 March 1966

25X1

<u>Target Name</u>	<u>Ctry</u>	<u>Base Line Since 1 March</u>	<u>Surveillance Added to Base Line</u>	<u>Most Recent Coverage</u>
An Shun Airfield,U/C	Ch		1	X1
Chan Chiang Afld (Ft. Bayard)	Ch		0	
Hai Kou Airfield	Ch		1	
Hsin Cheng Airfield	Ch		0	
Hsing Ning Airfield	Ch		0	
Kuang Chou/Pai Yun Airfield	Ch		3	
Lei Yang Airfield	Ch		0	
Lien Cheng Airfield	Ch		0	
Ling Shui Airfield	Ch		1	
Liu Chou Airfield	Ch		0	
Meng Tzu Airfield, West	Ch		0	
Pao Shan Airfield	Ch		0	
Ssu Mao Airfield, North	Ch		1	
Pei Tun Airfield	Ch		0	
Yun Nan I Airfield	Ch		0	
Haiphong/Cat Bi Airfield	VN		7	
Haiphong/Kien An Airfield	VN		1	
Hanoi/Bac Mai Airfield	VN		1	
Hanoi/Gia Lam Airfield	VN		4	
Phuc Yen Airfield	VN		2	
Lang Son Airfield	VN		2	
Nan Ning Airfield, South	Ch		0	
Kun Ming Airfield	Ch		2	
Swatow A/F, NE (Shan Tou)	Ch		3	
Kep Airfield	VN		2	
Yai Hsien A/F (San Ya)	Ch		1	
Tien Yang Airfield	Ch		2	
Yen Bai Suspect Afld (U/C)	VN		11	
Hsu Pu Airfield, U/C	Ch		0	
Son Tay Suspect Airfield	VN		7	
Bai Thuong Airfield	VN		7	
Tsam Kong Naval Base (Chan Chiang)	Ch		1	
Yu Lin Naval Base	Ch		0	X1
Hai Kou Naval Base	Ch		2	

**TOP SECRET**

25X1

**TOP SECRET**

Tab A

USIB-D-41.18/111  
(COMOR-D-25/177-66)  
25 October 1966  
Limited Distribution

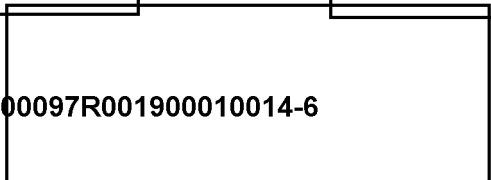


25X1

Target Name	Ctry	Base Line	Surveillance	Most	25X1
		Since 1 March	Added to Base Line	Recent Coverage	
Shan Tou Naval Base	Ch		2		25X1
Huang Pu Naval Base	Ch		0		
Pei Hai Naval Facility	Ch		0		
Hai Men Shipyard (Shan Tou)	Ch		0		
Haiphong Port Complex	VN		6		
<u>Cam Pha Port Facilities</u>	VN		8		
<u>Hon Gay Port Facilities</u>	VN		12		
<u>Vinh/Ben Thuy Port Facility</u>	VN		22		
An Shun Susp Military Activity	Ch		1		
Shao Kuan Army Barracks Area	Ch		0		
Chang Ning/Hsin Hsu Army Bks, N	Ch		0		
Chang Chi Barracks Area	Ch		1		
Chao An Army Bks, N. W.	Ch		0		
Che Chiang Army Bks, S. E.	Ch		1		
Che Li Military Activity	Ch		0		
Che Tien Army Bks, South	Ch		0		
Che Kung Storage Area	Ch		0		
Chu Chou Ammunition Depot	Ch		1		
Chu Hsiung Military Area	Ch		0		
Heng Yang Ammo Depot, ENE	Ch		1		
Hsi Meng Military Barracks	Ch		0		
Hsia Kuan Bks & Hq 42 Inf Div.	Ch		2		
Huang Pu Army Supply Depot, E	Ch		0		
Hui Yang Training Area	Ch		0		
I Liang Army Bks, South #1	Ch		0		
Kai Yuan - Hq 13th Army	Ch		0		
Kan Chou Army Bks, S. W.	Ch		1		
Keng Ma Army Barracks	Ch		0		
Keng Wei Army Barracks, North	Ch		0		
Kuang Chou Military Storage Area	Ch		1		
Kuang Chou Storage, Sha Ho, NW	Ch		1		
Kuei Hsien Army Barracks	Ch		0		
Kuei Yang Army Barracks, S.	Ch		2		
Kuei Yang Storage Depot	Ch		2		
Kun Ming General Supply Depot	Ch		2		
Kun Ming Storage Area, SE	Ch		2		
Lei Yang Army Barracks, WSW	Ch		1		

25X1


**TOP SECRET**



25X1

~~TOP SECRET~~

USIB-D-41. 18/111  
(COMOR-D-25/177-66)  
25 October 1966  
Limited Distribution



25X1

<u>Target Name</u>	<u>Ctry</u>	<u>Base Line Since 1 March</u>	<u>Surveillance Added to Base Line</u>	<u>Most Recent Coverage</u>
Lung Men Ammunition Depot	Ch		0	
Lung Men Military Activity	Ch		0	
Mang Shih Army Bks, S (Lu Hsi)	Ch		2	
Meng La Army Bks, West	Ch		1	
Meng Pan Military Camp	Ch		0	
Mi Tu Army Bks & Sp (Hsin Cheng)	Ch		0	
Ping Hsiang Ordnance Depot	Ch		1	
Po Hsi Chieh Army Bks (Pan Chi)	Ch		0	
Pu Erh Military Bks (Ning Erh)	Ch		0	
Pu Ning Army Barracks	Ch		0	
Shan Tou Army Bks (Lien Tang)	Ch		0	
Shu Chang Supply Depot (Hai Kou)	Ch		2	
Shuang Chiang Army Barracks	Ch		0	
Ssu Mao Military Area	Ch		0	
Ta Li Hq 14th Army	Ch		1	
Tang Chia Military Install (Chung Shan)	Ch		0	
Teng Chung Army Bks, W	Ch		0	
Tsao Wu Storage Area	Ch		1	
Yung Ping Army Barracks	Ch		0	
Wen Shan Army Barracks, West	Ch		1	
Ho Kou Military Camp	Ch		1	
Chiu Weng Yuan Army Bks, SW	Ch		0	
I Chun Prob Military Bks Area	Ch		0	
Chu Tien Military Installation	Ch		0	
Lao Chiang Poss Military Areas	Ch		0	
Fan Cheng Army Barracks	Ch		0	
Yen Shan Mil Bks & Storage Area	Ch		0	
Lung Tang Army Bks, Tien Tun Yuan	Ch		0	
Hai Feng Military Complex	Ch		0	
Lang Son Military Complex	VN		1	
Thai Nguyen Army Supply Depot N	VN		0	
Phu Lang Thuong Military Area	VN		5	
Lu Liang Storage Area	Ch		1	
Hanoi Lao Cai RR, Segment 2	VN		1	
Hanoi Lao Cai RR, Segment 1	VN		1	
Hanoi Lao Cai RR, Segment 3	VN		1	
Hanoi Ping Hsiang RR, Segment 2	VN		2	
Hanoi Ping Hsiang RR, Segment 1	VN		1	

25X1


~~TOP SECRET~~





25X1

**TOP SECRET**




USIB-D-41. 18/111  
(COMOR-D-25/177-66)  
25 October 1966  
Limited Distribution

25X1

Target Name	Ctry	Base Line	Surveillance	Most
		Since 1 March	Added to Base Line	Recent Coverage
Kep/Than Nguyen RR, U/C	VN		0	25X1
Hanoi Ping Hsiang RR, Segment 4	Ch		1	
Kun Ming Complex	Ch		1	
Ping Hsiang Complex	Ch		2	
Dong Dang Complex	VN		1	
Phu Lang Thuong Complex	VN		6	
Liu Chou Complex	Ch		0	
Shan Tou Complex (Swatow)	Ch		1	
Tien Yen Complex	VN		0	
Binh Lu Complex	VN		0	
Lao Cai Railroad Yard	VN		2	
			0	25X1

\*Base Line photography must provide complete coverage of the objective adequate to determine OB status, while subsequent Surveillance must be adequate to detect changes.



**TOP SECRET**

Next 1 Page(s) In Document Exempt