

CONFIDENTIAL
CLASSIFICATION SECRET

SECURITY INFORMATION
CENTRAL INTELLIGENCE AGENCY

INFORMATION REPORT

REPORT NO. [Redacted]

CD NO.

DATE DISTR. 7 February 1952

NO. OF PAGES 2

NO. OF ENCLS.
(LISTED BELOW)

SUPPLEMENT TO REPORT NO. 25X1

COUNTRY Rumania


SUBJECT Guided Missile Launching Sites in Rumania

BY CABLE



THIS DOCUMENT CONTAINS INFORMATION AFFECTING THE NATIONAL DEFENSE OF THE UNITED STATES. WITHIN THE MEANING OF TITLE 18, SECTIONS 793 AND 794, OF THE U. S. CODE, AS AMENDED, ITS TRANSMISSION OR REVELATION OF ITS CONTENTS TO OR RECEIPT BY AN UNAUTHORIZED PERSON IS PROHIBITED BY LAW. THE REPRODUCTION OF THIS FORM IS PROHIBITED.

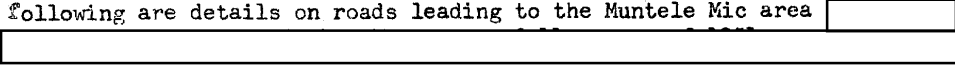
THIS IS UNEVALUATED INFORMATION



25X1

1. On Muntele Mic Mountain, 15 miles southeast of Caransebes, platforms for launching guided missiles were built by Soviet engineers. The roads in the immediate vicinity of Muntele Mic are guarded by Soviet units. The following are details on roads leading to the Muntele Mic area

25X1



- a. Caransebes-Carpa-Bolvasnita road has been extended to the top of Muntele Mic. The extension of this road passes a point which is located between peaks 979 and 1573.
 - b. The Caransebes-Turnu railroad line has been extended west approximately three miles.
 - c. The Caransebes Nou-Barlova (sic) highway has been extended to Muntele Mic.
 - d. A new highway leading toward Poiana Marului has been built. This road, before reaching Poiana, leads to Muntele Mic by three different routes, all permitting heavy trucks. These routes branch off from Otelul Rosu (formerly Ferdinand) and Poiana Marului.
 - e. A narrow gauge railroad line leads from Poiana Marului to the western slopes of Muntele Mic where the Soviets have built concrete shelters which serve, presently, as supply depots.
2. In October 1951, at least five anti-aircraft artillery batteries were in position at Sinaia. The guns resemble German 88 millimeter artillery guns. The location of three of these batteries is as follows:
- a. Between Podul Moroienilor and Calea Codrului roads, west of Sinaia.
 - b. In direction of Piatra Arsa.
 - c. Approximately 500 yards north of the Costinescu quarry.

CONFIDENTIAL

CLASSIFICATION SECRET

SECRET

DISTRIBUTION

REFERENCE COPY

DO NOT CIRCULATE

RETURN TO RECORDS CENTER

IMMEDIATELY AFTER USE

JOB 26-277 100-3


STATE	AIR	NSRB	FBI
Document No.	2	1	1
No Change in Class. <input type="checkbox"/>			
<input type="checkbox"/> Declassified			
Class. Changed To: TS S O			
Auth.: HR 70-2 Approved For Release 2006/03/18 : CIA-RDP82-00457R01040039001			
Date: _____ By: _____			

25X1

~~CONFIDENTIAL~~

Approved For Release 2006/03/16 : CIA-RDP82-00457R010400390010-7

CENTRAL INTELLIGENCE AGENCY



25X1

-2-

3. Building materials for the construction of radar stations were transported to the Costila Mountain east of Poiana Tapului on the following roads:

- a. As far as the Mecetul Turcesse point on the road leading from Bolboci and passing through Cheile Zanoagei; from Mecetul Turcesse by cable car to the Omul Plateau. The cable car was installed in June 1951.
- b. On the extension of the road leading to Stana Regala as far as Bolboci. This road passes the 1400 meter peak south of Varful Cu Dor. Antenna poles resembling those used by radio stations were transported to the Costila plateau by cable car of the former Schiel Factory, Sinaia.

25X1



Approved For Release 2006/03/16 : CIA-RDP82-00457R010400390010-7

~~CONFIDENTIAL~~