



INTELLOFAX 6

SECURITY INFORMATION  
CENTRAL INTELLIGENCE AGENCY  
**INFORMATION REPORT**

REPORT NO. [ ] 25X1  
CD NO.


COUNTRY USSR (Krasnodar Krai)

DATE DISTR. 9 Feb. 1952

25X1 SUBJECT Tuapse Airfield

NO. OF PAGES 2

**REFERENCE COPY**



NOT CIRCULATE

NO. OF ENCLS. 1  
(LISTED BELOW)

SUPPLEMENT TO REPORT NO. 25X1



THIS DOCUMENT CONTAINS INFORMATION AFFECTING THE NATIONAL DEFENSE OF THE UNITED STATES. WITHIN THE MEANING OF TITLE 18, SECTIONS 793 AND 794, OF THE U. S. CODE, AS AMENDED. ITS TRANSMISSION OR REVELATION OF ITS CONTENTS TO OR RECEIPT BY AN UNAUTHORIZED PERSON IS PROHIBITED BY LAW. THE REPRODUCTION OF THIS FORM IS PROHIBITED.

THIS IS UNEVALUATED INFORMATION



25X1

1. The airfield was about 6 km northwest of Tuapse (39°4'E/44°6'N), Krasnodar Krai, on the southern perimeter of Agoi, west of a river mouth. The field had a rolled cover, small sodded plains and three concrete runways, each about 25 x 800 to 1,000 meters. Concreting and drainage work was done between the summer of 1947 and fall of 1948. After the fall of 1947, 25 aircraft revetments in the mountain slope and 15 on the side of the river were lined with wooden logs and camouflaged by shrubs.
2. There were no hangars. A "pillar roof", about 10x20 meters, serving as a workshop, and a wooden assembly frame were erected in front of a quartering bunker in the mountain slope.
3. A fuel dump of about 50 drums was on the shore. It was supplied from the seaside.
4. A radio installation of a wooden cantonment building and a radio mast with an umbrella-shaped antenna, about 15 meters high with coupling-rods, was at the northeast corner of the field.
5. The field was occupied by about 30 biplanes and about three twin-engine high-wing monoplanes with radial engines, rear gunner's station shortly aft of trailing edge of wings, upper section of nose glazed, single rudder assembly.

Document No. 009  
 No Change in Class.   
 Declassified  
 Class. Changed To: TS S   
 Auth: HR 70-2  
 Date: 8 Sept 78 [ ]

CONFIDENTIAL


25X1

CLASSIFICATION SECRET/CONTROL-US OFFICIALS ONLY

STATE #	NAVY	NSRB	DISTRIBUTION							
ARMY #	AIR #	FBI								

~~CONFIDENTIAL~~  
~~SECRET/CONTROL-US OFFICIALS ONLY~~

CENTRAL INTELLIGENCE AGENCY



25X1

6. Individual biplanes made flights of up to 35 minutes duration over the land and sea. No flying was seen with twin-engine aircraft.
7. The field was occupied by about 30 men, wearing blue uniforms, long trousers, canvas boots, blue flat caps with golden inscription, no epaulets.
8. Air Force Captain Glugov (fnu) was CO of the field.

1 Annex: Sketch of Agoi Airfield.

~~CONFIDENTIAL~~  
~~SECRET/CONTROL-US OFFICIALS ONLY~~

**CONFIDENTIAL**

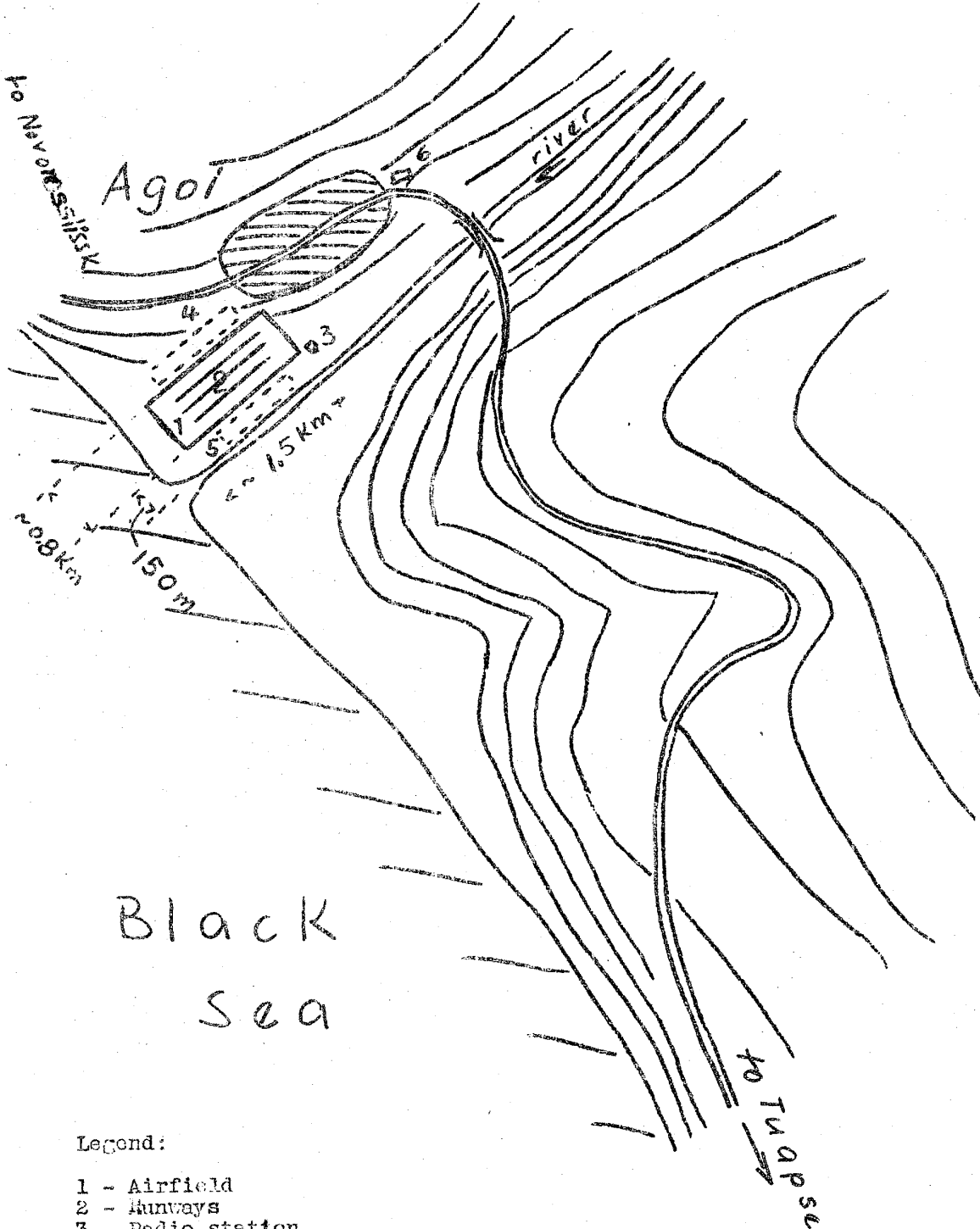
~~SECRET~~/CONTROL-US OFFICIALS ONLY

CENTRAL INTELLIGENCE AGENCY

Attachment

25X1

Agoi Airfield Near Tuapse



Legend:

- 1 - Airfield
- 2 - Runways
- 3 - Radio station
- 4 - 25 aircraft revetments in the mountain slope
- 5 - 15 aircraft revetments dug into the ground
- 6 - Saw mill

~~SECRET~~/CONTROL-US OFFICIALS ONLY

**CONFIDENTIAL**

