

25X1

CLASSIFICATION ~~SECRET~~  
SECURITY INFORMATION  
CENTRAL INTELLIGENCE AGENCY

REPORT NO.

[Redacted]

CD NO.

INFORMATION REPORT

TELLOFAX 191

COUNTRY USSR (Lithuanian SSR)

CONFIDENTIAL

DATE DISTR.

25 Jan. 1952

25X1A SUBJECT Zokne Airfield

NO. OF PAGES

2

[Redacted]

DEFENDENCE COPY  
DO NOT CIRCULATE

NO. OF ENCLS.  
(LISTED BELOW)

2

SUPPLEMENT TO  
REPORT NO.

25X1

[Redacted]

THIS DOCUMENT CONTAINS INFORMATION AFFECTING THE NATIONAL DEFENSE OF THE UNITED STATES WITHIN THE MEANING OF THE ESPIONAGE ACT OF 1950, AS AMENDED. ITS TRANSMISSION OR THE REVELATION OF ITS CONTENTS IN ANY MANNER TO AN UNAUTHORIZED PERSON IS PROHIBITED BY LAW. REPRODUCTION OF THIS FORM IS PROHIBITED.

THIS IS UNEVALUATED INFORMATION

25X1

[Redacted]

1. Zokne Airfield is located about three kilometers southeast of Siauliai, Lithuania (55-54N, 23-22E).
2. The airfield is surrounded by meadows filled with undergrowth. The airfield is of irregular shape, with its dimensions approximately 750 meters by 1 1/2 kilometers. There is no fence around the airfield, but it is encircled by searchlights on posts about three meters high. There are about 40 such lights in all, but all the lights are not illuminated at one time. [Redacted] 25X1
3. There are eight hangars on the field, all measuring about 35 to 40 meters long and about 15 meters wide. The height of the hangars is not known.
4. [Redacted] The [Redacted] 25X1  
planes were parked, in about two rows, with their tails toward the railroad. Most were twin-engine, but there were some single-engine aircraft. [Redacted]
5. An area containing six poles, each about 25 meters high, about a foot in diameter at the bottom, and narrowing at the top, is indicated as Area A on the attached map. The six poles are located toward the eastern part of the area and are aligned thus:

CONFIDENTIAL

Document No. 006

No Change in Class.

Reclassified

Class. Changed To: TS S C

Date: 12 11 52

By: 6 4 28



RETURN TO RECORDS CENTER  
IMMEDIATELY AFTER USE  
JOB 52-377 BOX 3

25X1

23764

CLASSIFICATION ~~SECRET~~

STATE	NAVY	<input checked="" type="checkbox"/>	NSRB		DISTRIBUTION							
ARMY	AIR	<input checked="" type="checkbox"/>	FBI									


SECRET

25X1A

CENTRAL INTELLIGENCE AGENCY



Two red lights were visible on each pole - one at the top and one in the center. Wires running (north and south) from one pole to another were visible. Eight or ten circular, hoop-like objects were suspended from each wire. The circular objects were about one meter in diameter and were spaced about one and one-half meters apart. Attachment 2 is a sketch of the appearance of two of the above-mentioned poles and their appurtenances, when looking toward them from the west.



- 25X1
6. A two-story, wooden residential building is located at the western end of Area A. This building is about 20 meters long and about 10 meters wide; the building runs east and west.
7. A number of warehouses are located in the area marked Area B on the attached map. No further information is available regarding these warehouses.
- 25X1

Attachment:

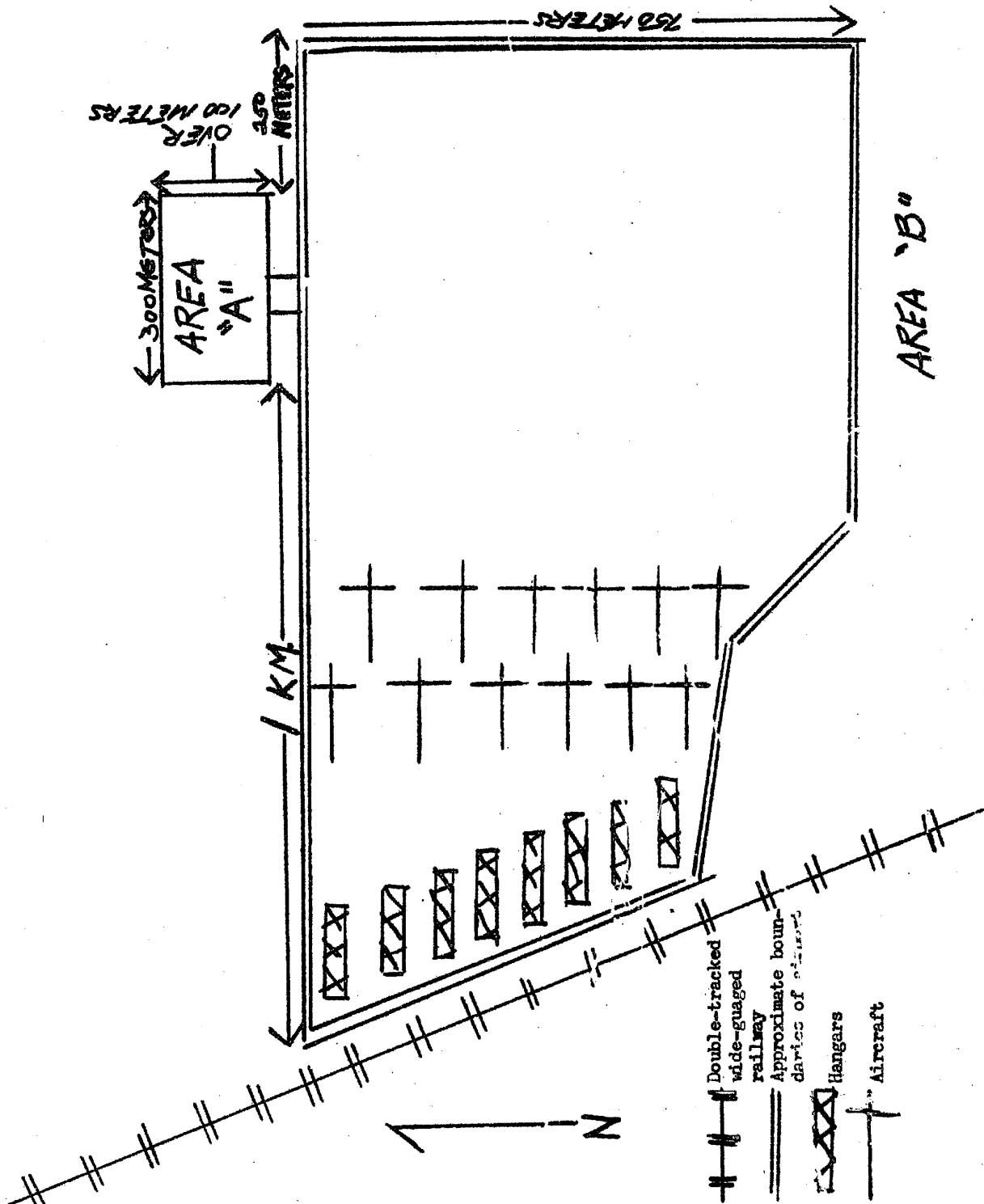
1. Map of Zokne airfield
2. Sketch of installation at Zokne airfield

SECRET

SECRET

25X1A

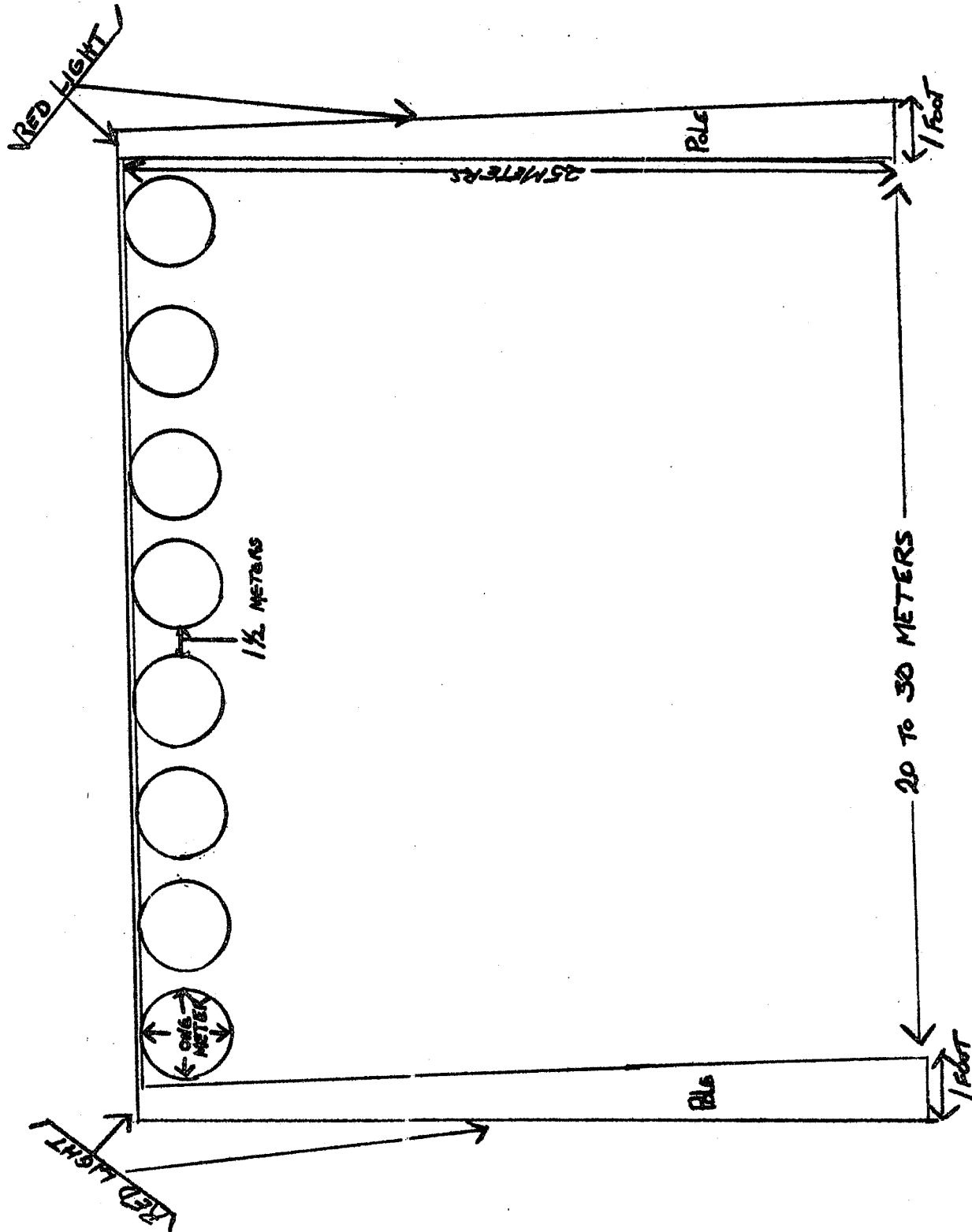

CENTRAL INTELLIGENCE AGENCY



SECRET

25X1A

CENTRAL INTELLIGENCE AGENCY



~~SECRET~~